PUBLIC LIBRARY OF BROOKLINE
3 1712 01366 5644

TOWN RECORDS

AND

REPORTS

OF THE

TOWN OFFICERS

OF

BROOKLINE,

MASSACHUSETTS.

FOR THE YEAR ENDING JANUARY 31, 1894.

BROOKLINE:
The Chronicle Press: C. A. W. Spencer.
1894.

Gift of Estate of
Dr. A. Shurtleff.

Ref.
974.45
B81c
1894
copy 1

Town of Brookline.

ELECTED OFFICERS, FOR THE MUNICIPAL YEAR 1893-94.

TOWN CLERK.

Benjamin F. Baker.

SELECTMEN, AND BOARD OF HEALTH.

Horace James, (Chairman). Theodore Pinkham. Tucker Daland.
James B. Hand. James M. Codman, Jr.

OVERSEERS OF THE POOR.

Horace James, (Chairman). Tucker Daland.
Theodore Pinkham. James B. Hand. James M. Codman, Jr.
Mrs. Henrietta G. Codman. *Miss Mary B. Chapman.
†Miss Martha W. Edgerly.

TREASURER AND COLLECTOR.

George H. Worthley.

ASSESSORS.

Rufus G. F. Candage. Thomas H. Talbot. Charles H. Stearns.

SCHOOL COMMITTEE.

	Term Expires.		Term Expires.
John D. Runkle	1894.	Mrs. Elizabeth Cabot	1895.
William T. R. Marvin	1894.	Aaron H. Latham	1896.
George N. Carpenter	1894.	Frederick B. Percy	1896.
Michael Driscoll	1895.	Mrs. Annie E. Crane	1896.
William H. Lincoln	1895.		

TRUSTEES OF THE PUBLIC LIBRARY.

Edward Stanwood	1894.	William B. Haseltine	1895.
Leonard K. Storrs	1894.	Desmond FitzGerald	1895.
Benjamin F. Baker	1894.	Charles H. Drew	1896.
Charles C. Soule	1894.	Augustine Shurtleff	1896.
Tappan E. Francis	1895.	Howard N. Brown	1896.
Rufus G. F. Candage	1895.	James M. Codman	1896.

TRUSTEES OF WALNUT HILLS CEMETERY.

Horace James, (*ex-officio*).

Leonard K. Storrs	1894.	James H. Bowditch	1895.
Desmond FitzGerald	1894.	Charles S. Sargent	1896.
Charles H. Stearns	1895.	Barthold Schlesinger	1896.

*Resigned, July 19, 1893.
†Appointed, Sept. 20, 1893.

COMMISSIONERS OF THE SINKING FUND.

	Term Expires.		Term Expires.
Charles H. Draper	1894.	Martin P. Kennard	1896.
Jerome Jones	1895.		

PARK COMMISSIONERS.

Henry M. Whitney	1894.	William H. Lincoln	1896.
Charles S. Sargent	1895.		

WATER BOARD.

Oscar B. Mowry	1894.	George H. Johnson	1896.
William K. Melcher	1895.		

COMMITTEE FOR PLANTING TREES.

William Stearns. Edward W. E. Tompson. James H. Bowditch.

AUDITORS.

William E. Lincoln. Gardner C. Brooks. Winthrop S. Scudder.

FENCE VIEWERS.

Burton W. Neal. Willard Y. Gross.

CONSTABLES.

Eben W. Reed. George F. Johnson. Willard Y. Gross.
Thomas J. Murray. Albert S. Paige.

SURVEYORS OF LUMBER AND MEASURERS OF WOOD AND BARK.

Francis H. Bacon. Merrill V. Brown.
William K. Melcher. John E. Cousens.

POUND KEEPER.

Eben W. Reed.

FIELD DRIVER.

Eben W. Reed.

SEALER OF LEATHER.

William K. Melcher.

COMMITTEE ON BROOKLINE CEMETERY.

Henry S. Hatch.

APPOINTEES, FOR THE MUNICIPAL YEAR 1893-94.

BOARD OF SELECTMEN.

George F. Joyce, Clerk. Frank D. Field, Jr., Messenger.

BOARD OF HEALTH.

George F. Joyce, Clerk.

H. Lincoln Chase, M. D., Agent. Michael Duffly, Inspector.

Frederick H. Osgood, { Veterinary Inspector, Inspector of Provisions and Milk.

Michael Duffly, Inspector of Plumbing.

OVERSEERS OF THE POOR.

George F. Joyce, Secretary. *Robert M. Campbell, Supt. of Almshouse.
Maria Campbell, Matron of Almshouse.

POLICE DEPARTMENT.

Chief of Police.—Alonzo Bowman.

Lieutenant.—George F. Dearborn.

Inspector.—Albert S. Paige.

Sergeants.—Chas. B. McCausland, B. Frank Bartlett, Alonzo W. Corey.

Patrolmen.—† Joseph J. O'Connell, Alden A. Manley, James Gleason, Henry J. Graham, Edward J. Mealey, Jr., ‡ Frank H. Flanders, Peter Curry, Andrew Creelman, Emery E. Allen, George W. Piper, George E. Stitt, Michael O'Day, Fred C. Gordon, William H. Dee, John J. Sullivan, § Frederick Stitt, John Crory, Patrick A. Kelleher, Charles C. Waterson, Stephen D. Holleran, James J. Phillips, Wilbur F. Merritt, John Carmody, John Johnson, Joseph McMurray, Charles G. Donahoe, James J. Powers, ‖ Allen H. Rutherford.

Court Officer.—Albert S. Paige.

Special Police for Emergencies.—Jeremiah Driscoll, Edward Moran, Fred. H. Robinson, Herbert G. Woodard, Richard Kelleher, Jr., Owen Carey, John Connors.

Special Police without pay.—Willard Y. Gross, for the Town Hall; Mears Orcutt, for the Public Library; Henry S. Hatch, for the Walnut Street and Walnut Hills Cemeteries; James Wood, for the Holyhood Cemetery; Michael Lynch, for the estate of William I. Bowditch and vicinity; Michael J. Carroll, for Chemical Engine House and vicinity; Fayette F. Forbes, for the grounds and works of the Brookline Water Works; William B. Webber, for the High Service Pumping Station and vicinity; Patrick Dillon, for the Bath House and vicinity; *Robert M. Campbell, for the Almshouse and vicinity; John Holleran, for Walnut Hills Cemetery; Charles W. Morgan, R. R. Police at B. & A. R. R. station; Frederick H. Robinson, for School Districts; John Nyhen, for Winthrop and Parsons Schools; John Frazer and Henry M. Mack, for estate of William F. Weld; Colin H. McPhail, for premises of Theodore A. Dodge; David H. McCarthy, for Reservoir grounds of the Boston Water Works on Fisher Hill; James McCullough, for Bethany Building; James Stewart, for estate of John Panter; Peter A. McElroy, for estate of L. M. Bouvé; George Gibson, for estate of Thomas Doliber and vicinity; Elias Bishop, for the grounds of the Country Club; John Taffe, for the Warren farm on Heath street and vicinity; Thomas Fahey, for premises of Amasa Clarke and vicinity.

---

* Died, May 17, 1893.
† Promoted to Sergeantcy, Sept, 26, 1893.
‡ Resigned, Sept. 25, 1893.
§ Died, April 10, 1893.
‖ Appointed, Sept. 25, 1893.

SCHOOL DEPARTMENT. (Feb. 1, 1894).

Superintendent: Samuel T. Dutton.

HIGH SCHOOL.

Principal: Daniel S. Sanford.

Assistants: John C. Packard, Alfred C. Fay, Anna M. Johnson, Mary P. Frye, May Frost, Bessie V. Gaines, Mdlle. Marie E. Gerlach, Maude A. Hartwell.

GRAMMAR, PRIMARY, AND KINDERGARTEN SCHOOLS.

PIERCE SCHOOLS (two buildings).—Principal: Mary McSkimmon. Teachers: Eleanor J. McKenzie, H. Rose Palmer, Addie Dodge, Emma A. George, Annie M. Utley, Madge E. Malone, Abby F. Bosworth, Nelly W. French, Georgiana Hutchinson.

KINDERGARTEN.—Teachers: Annie B. Winchester, Grace W. Morrill.

J. ELLIOT CABOT SCHOOL.—Teachers: Edith G. Munroe, Mabel C. Friend, Mary E. Kingsbury. Kindergarten: Anne P. Burgess, Florence Hersey.

LAWRENCE SCHOOL.—Principal: Elizabeth W. Bean. Teachers: Sarah E. Bruce, Fannie A. Sanderson, Susan M. Thacher, Hattie E. Moses, Hortense M. Wiggin, Dora T. Maine.

LONGWOOD SCHOOL.—Teacher: Annie B. Goodwin. Kindergarten: Helen Newell.

WILLIAM H. LINCOLN SCHOOL.—Principal: David S. Farnham. Teachers: Ruth E. Lander, Clara E. Emerton, Georgia L. Martin, Abbie A. Hoyt, Dorcas C. Higgins, Frances K. Lamprey, Matilda B. Doland.

WINTHROP SCHOOL—Teachers: Annie G. Molloy, Etta B. Nowell, Anna M. Taylor. Kindergarten: Adeline T. Joyce, Katharine Wentworth.

PARSONS SCHOOL.—Teachers: Louise C. Sawyer, Susan C. Haywood, Rose E. Ryan, Hattie L. Carr.

BOYLSTON SCHOOL.—Teachers: Emma L. Wiswell, Eva W. Cook, Emma T. Lewis. Kindergarten: Harriet B. Stodder, Louise W. Pray.

SEWALL SCHOOL.—Teachers: Cora B. Cook, Anna F. Warren, Mary A. O'Hearn, Hattie F. Paul. Kindergarten: Alice H. Shaw, Fannie W. Kingsbury.

HEATH SCHOOL.—Principal: Mary J. Collingwood. Teachers: Mary A. Kelley, Frances A. Darrah, Margaret C. O'Hearn, Margaret J. Sweeney.

NEWTON STREET SCHOOL.—Teacher: Mary E. Hyde.

KINDERGARTEN IN UNION BUILDING.—Teachers: Mary E. McNutt, Grace A. Potter.

MUSIC TEACHER.—Samuel W. Cole. Assistant, Ella F. Story.

SEWING TEACHERS.—Henrietta A. Nevers, Catharine F. Johnson, Alice A. Stevens.

INSTRUCTOR IN MILITARY DRILL.—Albert A. Sutton.

TEACHER IN MANUAL TRAINING.—F. W. Kendall. Joseph E. Owens, Assistant.

DRAWING TEACHERS.—Irene Weir, Annie B. Chamberlain.

TEACHERS IN COOKING.—Nettie M. Willey, Helen M. Walker.

CLERK AT SUPERINTENDENT'S OFFICE.—Anna S. Withington.

TRUANT OFFICER.—Frederick H. Robinson.

JANITORS.—High School, John Thomas; Pierce Schools (two buildings), Edward Moran; Cabot School, Michael Fahey; Lawrence School, Herbert S. Woodard; Winthrop and Parsons Schools, John J. Nyhen; Lincoln School, Owen Carey; Boylston and Sewall Schools, Richard Kelleher; Heath School, Lawrence Moran; Newton Street School, William B. Webber; Longwood and Devotion Schools, John J. McGinnis.

WATER BOARD.

Z. R. Forbes, Water Registrar.

Fayette F. Forbes, Superintendent of Water Works.

Richard J. Flinn, Engineer. (Low Service.)

William B. Webber, Engineer. (High Service.)

Patrick J. Flinn, Assistant Engineer. (Low Service.)

PUBLIC LIBRARY.

*Charles K. Bolton, Librarian.

Amelia A. Woods, Minnie I. Starkweather, and Emma O. Marston, Ass'ts.

Mears Orcutt, Janitor. John M. O'Connor, Assistant Janitor.

FIRE DEPARTMENT.

CHIEF ENGINEER.—George H. Johnson.

ASST. ENGINEERS.—E. Frank Proctor, (clerk.) Francis F. Muldowney.

Steam Fire Engine No. 1.

James H. Curley, Engineman. M. Costello, Ass't Engineman.

M. Kelley, Driver.

Chemical Engine No. 1.

Michael J. Carroll, Captain and Driver. M. F. Keegan, Lieutenant.

Hosemen: Frank J. Carroll, B. F. Carroll, F. Johnson.

Combination Hose and Chemical Co. No. 1.

John H. Allen, Captain. F. W. Brackett, Lieutenant.

Hosemen: John Patterson, John McGinnis. L. F. Foster, Driver.

Hose Company No. 1.

A. M. Wilson, Captain. Z. R. Forbes, Lieutenant.

B. W. Neal, Jr., Clerk.

Hosemen: A. N. Dugar, J. P. Margeson, W. H. Stowe, Frank Hayes, J. H. Christie, Frank L. Halfestine, James Brutcher, Eugene Sullivan. James H. McGiveney, Driver.

Hose Company No. 2.

Charles A. Pons, Captain. William D. Morrison, Lieutenant.

David A. Kenrick, Clerk.

Hosemen: John Brown, George H. Delano, F. E. Spencer, Frank T. Pons. William Stitt. Frederick H. Robinson, Frank B. Copeland, William S. Richards. Benj. F. Baxter, Driver.

Hose Company No. 3.

John W. Manley, Captain. Luke Mahone, Lieutenant.

Dennis Mehan, Jr., Clerk.

Hosemen: Thomas O. Donnell. David J. Mahoney, Albert H. Woods, William Rooney, J. J. O'Day. Benjamin Dwyer, Driver.

Hose No. 4.

John F. Hutchins, Driver.

---

*Appointed, Jan. 1, 1894, vice Mary A. Bean, deceased Sept. 4, 1893.

Hook and Ladder Company No. 1.

Truman C. Edgerly, Captain. Benj. L. Peirce, Lieutenant.

Fayette F. Forbes, Clerk.

Laddermen: George Muse, J. N. Christie, Charles E. Rogers, William Unkles, P. H. Newman, A. F. Bonney, Herbert A. Bowker, Frank D. Field, Charles E. Riley, J. Norton. George L. Newcomb, Driver.

Relief Driver.

Daniel G. McNamara.

SUPERINTENDENT OF POLICE AND FIRE ALARM TELEGRAPH.

Eugene N. Davis.

SUPERINTENDENT OF STREETS AND SEWERS.

Michael Driscoll.

REGISTRARS OF VOTERS.

Frank L. Creesy	Term expires May 1, 1894.
Charles T. Duncklee	Term expires May 1, 1895.
Patrick O'Loughlin	Term expires May 1, 1896.

The Town Clerk *(ex-officio)*.

TRUSTEES OF WALNUT HILLS CEMETERY.

Benjamin F. Baker, Clerk.

SUPERINTENDENT OF BROOKLINE CEMETERY.

Henry S. Hatch.

FUNERAL UNDERTAKERS.

Henry S. Hatch. O'Day Brothers.

For the Burial of Indigent Soldiers and Marines of the Late War.

Willard Y. Gross.

INSPECTOR OF BUILDINGS.

William K. Melcher.

Michael Duffly, Assistant.

BOARD OF EXAMINERS OF PLUMBERS.

Horace James. William K. Melcher. Michael Duffly.

VETERINARY INSPECTOR AND INSPECTOR OF PROVISIONS AND MILK.

Frederick H. Osgood.

JANITOR OF TOWN HALL.

Willard Y. Gross.

KEEPER OF THE LOCK-UP.

Alonzo Bowman.

KEEPER OF HAY SCALES.

Francis H. Bacon.

KEEPER OF THE BATH HOUSE.

Patrick Dillon.

BROOKLINE TOWN RECORDS.

FOR THE MUNICIPAL YEAR 1893–4.

ANNUAL MEETING, APRIL 1, 1893.

WARRANT.

COMMONWEALTH OF MASSACHUSETTS.

NORFOLK, SS.

To either of the Constables of the Town of Brookline, Greeting:—

In the name of the Commonwealth of Massachusetts, you are hereby required to notify and warn the inhabitants of the town of Brookline, qualified to vote in elections, to meet at the Town Hall, on Saturday, the first day of April, proximo, at six o'clock and forty-five minutes in the morning, for the following purposes, to wit:

First, To choose a Moderator.

Second, To choose the usual town officers for the ensuing year; also, to give in their votes "Yes" or "No," in answer to the question: "Shall licenses be granted for the sale of intoxicating liquors in this town?"

For these purposes the polls will be opened at 7 o'clock A. M., and may be closed at 5 o'clock P. M.

Third, To accept the List of Jurors as revised by the Selectmen, and posted according to law.

Fourth, To hear and act upon the reports of town officers and committees.

Fifth, To authorize the Selectmen to settle suits and claims against the town, and to employ counsel in cases where they shall consider it necessary.

Sixth, To appropriate ten thousand three hundred twenty-seven dollars ($10,327) for the construction of Linden place and the payment of land damages thereon, and to authorize its construction before all claims for damages are settled.

Seventh, To appropriate two thousand nine hundred thirteen and $\frac{58}{100}$ dollars ($2,913.58) for the construction of Perry street and the payment of land damages thereon, and to authorize its construction before all claims for damages are settled.

Eighth, To authorize the Treasurer to borrow one hundred thousand dollars ($100,000) to pay for the new second force-main from the low-service pumping station.

Ninth, To authorize the Treasurer to borrow thirty-four thousand dollars ($34,000) to pay for the high-duty pumping engine, soon to be erected at the low-service pumping station.

Tenth, To accept and allow Chapel street as laid out by the Selectmen from Longwood avenue to Colchester street and reported to the town at this meeting, and to appropriate two thousand six hundred twenty-seven dollars ($2,627) therefor.

Eleventh, To accept and allow the alteration and widening a part of Colchester street to 50 feet from Chapel street to Carlton street as laid out by the Selectmen and reported to the town at this meeting, and to appropriate one thousand four hundred seventy-eight dollars ($1,478) therefor.

Twelfth, To accept and allow Carlton path between Monmouth court and Carlton street as laid out by the Selectmen and reported to the town at this meeting, and to appropriate one thousand one hundred fifty-one dollars ($1,151) therefor.

Thirteenth, To accept and allow a sewer in Houlihan avenue and private lands from Boylston street to Chestnut Hill avenue, and to appropriate twenty-eight hundred and two dollars ($2,802) for its construction and the payment of land damages.

Fourteenth, To appropriate nineteen thousand dollars ($19,000) for the new bridge at Aspinwall avenue over the Boston & Albany railroad and to authorize the Treasurer to borrow the same.

Fifteenth, To appropriate seventy-five hundred dollars ($7,500) for the erection of a cremator for the destruction of house offal and other waste material, and two thousand five hundred dollars ($2,500) for its maintenance, as recommended by the special committee on this subject.

Sixteenth, To amend Article II. of the Town By-Laws so that the date for the payment of taxes shall hereafter be November 1st, instead of October 10th.

Seventeenth, To see if the town will appropriate two hundred fifty ($250) dollars for the purpose of building a town scale in such place as may be designated by the town.

Eighteenth, To see if the town will vote to grant a half-holiday to the employees of the town, on state, national and municipal election days, without loss of pay.

Nineteenth, To authorize the School Committee to procure plans for a new High School building and to appropriate five hundred dollars ($500) therefor.

Twentieth, To authorize the purchase of a lot of land for school purposes on the corner of Dean road and Druce street, to appropriate thirty thousand dollars ($30,000) therefor, and to authorize the Treasurer to borrow the same.

Twenty-first, To determine whether or not the town will instruct the Selectmen to see if any plan can be devised, under which the owners of real estate may co-operate with the town, in laying out roadways and drainage lines in such sections of the town as are not now well furnished either with highways or with drainage, and to see if the town will authorize the Selectmen to employ an engineer for such purpose at an expense not exceeding such sum as the town may choose to appropriate thereto; and to instruct the Selectmen to report at a future meeting at their discretion as to time.

Twenty-second, To authorize the purchase of a lot of land for a new Police Station, to appropriate fifteen thousand dollars ($15,000) therefor and to authorize the Treasurer to borrow the same; also to authorize the Selectmen to procure plans for the building.

Twenty-third, To appropriate and raise by borrowing or otherwise such sums of money as may be necessary for all or any of the purposes mentioned in the foregoing articles, and especially to act upon all the appropriations asked for or proposed by the Selectmen, or by any town officers or committees.

Hereof fail not, and make due return of this warrant to the Selectmen, with your doings thereon, four days at least before the day of said meeting.

Given under our hands at Brookline aforesaid, this twenty-seventh day of March, in the year of our Lord one thousand eight hundred and ninety-three.

ALBERT L. LINCOLN, JR.,
TUCKER DALAND,
THEODORE PINKHAM,
JAMES B. HAND,
HORACE JAMES,
Selectmen of Brookline.

NORFOLK, SS. BROOKLINE, March 30th, 1893.

By virtue of the within warrant I have notified and warned the inhabitants of the town of Brookline qualified to vote in elections, to meet at the time and place, and for the purposes herein named, by causing a printed copy of the same to be left at their last and usual place of abode; and posted copies of the same in three public places, in said Brookline, four days before the day of said meeting.

W. Y. GROSS, *Constable.*

In pursuance of the foregoing warrant the inhabitants of the town of Brookline, qualified to vote in elections, met in the Town Hall, in said town, on Saturday, the first day of April, in the year of our Lord one thousand eight hundred and ninety-three, and were called to order at forty-five minutes past six of the clock in the forenoon, by the Town Clerk, who read the warrant calling said meeting, and the return thereon of the officer who served it upon the inhabitants.

First Article taken up,—"To choose a Moderator."

Voted, That the polls be kept open three minutes.

The polls were then declared open for the reception of votes for Moderator and were kept open three minutes, when they were declared closed. The Town Clerk then proceeded

to sort and count the votes given in for Moderator, and the whole number was fourteen, as follows:

For Moderator,—Alfred D. Chandler had fourteen, and was declared elected.

The meeting was then called to order, and prayer was offered by Rev. William Nast Brodbeck, D. D.

On motion of Mr. Albert L. Lincoln, Jr., it was—

Voted, That when this meeting adjourns it be to meet in this place on Monday, the seventeenth day of April, at half-past seven of the clock in the evening.

Voted, That the remaining articles in the warrant after the second article be referred to the committee of citizens appointed at the special meeting of January 25, 1893, to consider and report at an adjourned meeting what action they recommend the town to take thereon, with suitable forms of votes for carrying out their recommendations. They shall also publish in The Chronicle previous to said adjourned meeting the report they intend to make.

In conformity with the laws of this Commonwealth in relation to elections the Town Hall had been fitted up as a polling place, a space railed off and thirty shelves or compartments provided for the use and convenience of voters to examine and mark their ballots, each compartment being supplied with cards of instructions, and suitable conveniences for that purpose.

The Moderator appointed Constable Willard Y. Gross to have charge of the space inside of the railing, also as an assistant teller, and Harry H. Whitney to be a teller, and they were sworn by the Moderator.

The ballot clerks, Francis F. Muldowney and Frederic M. Bond, who had been appointed by the Selectmen, were then sworn by the Moderator.

The ballot clerks were then stationed at the entrance to the polling place and furnished with duplicate lists of the registered voters of the town, one for male and one for female voters.

The Town Clerk, in conformity with the provisions of chapter three hundred and eighty-six of the Acts of the year eighteen hundred and ninety, then delivered to the ballot clerks two sealed packages marked "Official Ballots for the

Town of Brookline, April 1st, 1893," one package marked "2500" and one "1096," one package marked "Special Ballots for Women only, April 1st, 1893," marked "296," which he had caused to be printed and prepared for the purposes above named, and took their receipt therefor, said ballots to be delivered by them to the legal voters as called for, and to check their names on the list when so delivered. The cards of instructions and specimen ballots were also posted in different parts of the hall, outside the railing.

The ballot-box to be used at elections was then opened in the public meeting and examined by the Moderator and Town Clerk, and shown to be empty.

The register of the box was then set at zero (0) and locked; the key of the lower part was delivered to Constable Willard Y. Gross, and the key of the upper part to the Moderator.

Second Article taken up,—"To choose the usual Town Officers for the ensuing year; also to give in their votes, 'Yes' or 'No,' in answer to the question, 'Shall licenses be granted for the sale of intoxicating liquors in this town?' For these purposes the polls will be opened at 7 o'clock A. M., and may be closed at 5 o'clock P. M."

Voted. That the meeting now proceed to choose, under the provisions of Chapter 386 of the Acts of 1890 and any amendments thereof, the following town officers: A Town Clerk; five Selectmen; a Town Treasurer; a Collector; three Assessors; three Auditors; three members of the School Committee for three years; four Trustees of the Public Library for three years; one Trustee of the Public Library for one year; two Trustees of Walnut Hills Cemetery for three years; one Commissioner of the Sinking Fund for three years; a Committee of three for Planting Trees; one Park Commissioner for three years; one member of the Water Board for three years; one member of the Water Board for one year; two Fence Viewers; five Constables; also to give in their votes "Yes" or "No" on the following question, to wit:—"Shall licenses be granted for the sale of intoxicating liquors in this town?"

The polls were then declared open for the reception of votes.

The Moderator appointed as tellers, to sort and count the votes, Bradford Kingman, A. E. Kenrick, William O'Hearn, D. F. Baxter, Frank T. Sullivan, Frederick H. Robinson, Samuel W. Bowker, Samuel Y. Nash, Nathaniel Conant and Henry S. Hatch, and they were sworn by the Moderator.

On motion of Mr. Charles T. Duncklee, it was—

Voted, That the Board of Selectmen to be elected and Mrs. Henrietta G. Codman and Miss Mary B. Chapman be the Overseers of the Poor for the ensuing year.

Voted, That the time for closing the polls be extended to, and fixed at ten minutes past five of the clock.

After giving due notice of the closing of the polls they were declared closed at ten minutes past five of the clock in the afternoon.

During the time of voting the ballot-box was opened several times by the Moderator for the purpose of making room in the box and counting the votes, and again at the close of the polls, when the register of the box stood at one thousand two hundred and ninety (1,290).

During the voting the box took the ticket twenty-three times, but failed to register the number. The names on the lists of men and women voters which had been checked were then counted, and the whole number was one thousand three hundred and thirteen, which agreed with the number registered by the box after adding to the number registered the twenty-three times the box failed to register the number of the ballot that passed through.

The lists of voters used by the ballot clerks at the entrance to the polling place were then compared with those used by the Town Clerk at the ballot-box and found to agree.

The tellers then proceeded to canvass the votes given, and the whole number was one thousand three hundred and thirteen ; twenty-three were women's votes for School Committee ; which were sorted, counted and recorded, and declaration thereof made in open town meeting ; and the following persons, having a plurality, were declared elected, viz. :

Town Clerk:

Benjamin F. Baker had seven hundred and sixty-nine and was declared elected. (Sworn by the Moderator.)

Selectmen:

James M. Codman, Jr., had eight hundred and five. (Sworn by the Town Clerk as Selectman and Overseer of the Poor.)

Tucker Daland had seven hundred and sixty-eight. (Sworn by the Town Clerk as Selectman and Overseer of the Poor.)

James B. Hand had nine hundred and ninety. (Sworn by the Town Clerk as Selectman and Overseer of the Poor.)

Horace James had nine hundred and seventy-six. (Sworn by the Town Clerk as Selectman and Overseer of the Poor.)

Theodore Pinkham had eight hundred and sixty-four. (Sworn by the Town Clerk as Selectman and Overseer of the Poor.

And they were declared elected.

Frank L. Creesy had five hundred and eighty-four.

Treasurer:

George H. Worthley had one thousand and forty-two, and was declared elected. (Sworn by the Town Clerk.)

Collector:

George H. Worthley had nine hundred and sixty-five, and was declared elected. (Sworn by the Town Clerk.)

Assessors:

Rufus G. F. Candage had nine hundred and sixty-six. (Sworn by the Town Clerk.)

Charles H. Stearns had eight hundred and twenty-nine.

Thomas H. Talbot had six hundred and ninety-three. (Sworn by the Town Clerk.)

And they were declared elected.

Watts H. Bowker had six hundred and forty-seven.

E. Herbert Ingalls had one hundred and ninety-eight.

Auditors:

Gardner C. Brooks had nine hundred and thirty-two.

William E. Lincoln had nine hundred and sixty-eight.

Winthrop S. Scudder had nine hundred and thirty-four.

And they were declared elected.

School Committee for three years:

Mrs. Annie E. Crane had nine hundred and twenty-eight.
Aaron H. Latham had nine hundred and forty-two. (Accepted.)
Frederick B. Percy had nine hundred and eighty-six.

And they were declared elected.

Trustees of Walnut Hills Cemetery for three years:

Charles S. Sargent had nine hundred and thirty-eight.
Barthold Schlesinger had nine hundred and sixty-one.

And they were declared elected.

Trustees of the Public Library for three years:

Howard N. Brown had nine hundred and thirty-nine.
James M. Codman had nine hundred and fifty-eight.
Charles H. Drew had nine hundred and fourteen. (Accepted.)
Augustine Shurtleff had nine hundred and ten. (Accepted.)

And they were declared elected.

Trustees of the Public Library for one year:

Edward Stanwood had eight hundred and fifty-nine, and was declared elected.

Committee for Planting Trees:

James H. Bowditch had eight hundred and sixty.
William Stearns had eight hundred and fifty-nine.
Edward W. E. Tompson had eight hundred and eighty-nine.

And they were declared elected.

Sinking Fund Commissioner for three years:

Martin P. Kennard had nine hundred and forty-five, and he was declared elected.

Park Commissioner for three years:

William H. Lincoln had nine hundred and forty-five and was declared elected.

Member of the Water Board for three years:

George H. Johnson had nine hundred and eighty-seven, and was declared elected. (Accepted.)

Member of the Water Board for one year:

Oscar B. Mowry had eight hundred and seventy, and was declared elected. (Accepted.)

Fence Viewers:

Willard Y. Gross had nine hundred and fourteen. (Sworn by the Town Clerk.)

Burton W. Neal had nine hundred and sixteen.

And they were declared elected.

Constables:

Willard Y. Gross had nine hundred and one. (Sworn by the Town Clerk.)
George F. Johnson had nine hundred and six.
Thomas J. Murray had nine hundred and thirty.
Albert S. Paige had nine hundred and three. (Sworn by the Town Clerk.)
Eben W. Reed had nine hundred and eight.

And they were declared elected.

On the question, "Shall licenses be granted for the sale of intoxicating liquors in this town?" the whole number of votes was eleven hundred and thirty-eight, as follows, to wit: "Yes," five hundred and fifteen (515); "No," six hundred and twenty-three (623.)

In voting the check-lists were used, one for men and one for women voters; and no one was allowed to deposit his or her vote until their names had been found on the list and checked.

The meeting then nominated and chose the following list of officers, to wit:

Surveyors of Lumber and Measurers of Wood and Bark: Francis H. Bacon, William K. Melcher (sworn by the Town Clerk), Merrill V. Brown, John E. Cousens.

Sealer of Leather: William K. Melcher (sworn by the Town Clerk).
Pound Keeper: Eben W. Reed (sworn by the Town Clerk).
Field Driver: Eben W. Reed (sworn by the Town Clerk).
Committee on Brookline Cemetery, Walnut Street: Henry S. Hatch. (Accepted.)

The votes cast and the lists of voters used at the polls were then sealed up and endorsed by the Moderator and Town Clerk, and the lists of voters used by the ballot clerks, and the damaged ballots returned to them, and the remainder of the ballots opened but not used, were then sealed up, endorsed by the ballot clerks, and all delivered into the custody of the Town Clerk.

Adjourned. Attest: B. F. Baker, *Town Clerk.*

In conformity with the laws of this Commonwealth, the Town Clerk forthwith made out his warrant, and delivered it to Constable Willard Y. Gross, requiring him within three days from the date thereof, to summon all officers chosen, and not qualified, to appear before the Town Clerk within seven days from the date of such notice, to be qualified for their several offices; to be sworn where an oath is required, or to signify their acceptance or refusal of the office to which they had been chosen, where an oath is not required.

Attest: B. F. Baker, *Town Clerk.*

Commonwealth of Massachusetts.

Norfolk, ss.

Then personally appeared the persons below named, and were sworn to the faithful discharge of the duties of their office, at the time set against their names, or filed a certificate of having been sworn before a justice of the peace, or signified their acceptance or refusal of the office to which they had been chosen, viz.:

1893.

April 11.	Sworn.	Charles H. Stearns,	Assessor.
" 2.	"	Mrs. Henrietta G. Codman,	Overseers of the Poor.
" 4.	"	Miss Mary B. Chapman,	
" 6.	"	Burton W. Neal,	Fence Viewer.
" 7.	"	George F. Johnson,	Constables.
" 12.	"	Thomas J. Murray,	
" 8.	"	Eben W. Reed,	
" 11.	"	Francis H. Bacon,	Surveyors of Lumber and Measurers of Wood and Bark.
" 11.	"	John E. Cousens,	
" 8.	Accpt'd.	Gardner C. Brooks,	Auditors.
" 8.	"	William E. Lincoln,	
" 11.	"	Winthrop S. Scudder,	
" 4.	"	Mrs. Annie E. Crane,	School Committee for 3 years.
" 10.	"	Frederick B. Percy,	
" 4.	"	Charles S. Sargent,	Trustees Walnut Hills Cemetery for 3 years.
" 7.	"	Barthold Schlesinger,	
" 6.	"	Howard N. Brown,	Trustees Public Library for 3 years.
" 4.	"	James M. Codman,	
" 4.	"	Edward Stanwood,	Trustee Public Library for 1 year.
" 4.	"	James H. Bowditch,	Committee for Planting Trees.
" 8.	"	William Stearns,	
" 4.	"	Edward W. E. Tompson,	
" 8.	"	Martin P. Kennard,	Commissioner of the Sinking Fund for 3 years.
" 4.	"	William H. Lincoln,	Park Commissioner for 3 years.
" 4.	"	Oscar B. Mowry,	Member of the Water Board for 1 year.

SPECIAL MEETING, APRIL 12, 1893.

WARRANT.

COMMONWEALTH OF MASSACHUSETTS.

NORFOLK, SS.

To either of the Constables of the Town of Brookline, Greeting:

In the name of the Commonwealth of Massachusetts, you are hereby required to notify and warn the inhabitants of the town of Brookline, qualified to vote in elections, to meet at the Town Hall in said town, on Wednesday, the twelfth day of April, next, at seven o'clock and forty-five minutes in the evening, for the following purposes, to wit:

First, To choose a Moderator.

Second, To accept and allow the alteration and widening of Chestnut Hill avenue, leading from the boundary line between the city of Boston and the town of Brookline, near Beacon street, to Boylston street, made by the Selectmen on Friday, March 31, 1893, together with any changes of grade or discontinuance of any portions of said Chestnut Hill avenue made therein, and reported to the town at this meeting.

Hereof fail not, and make due return of this warrant to the Selectmen, with your doings thereon, four days at least before the day of said meeting.

Given under our hands at Brookline aforesaid, this thirty-first day of March, in the year of our Lord one thousand eight hundred and ninety-three.

ALBERT L. LINCOLN, JR.,
TUCKER DALAND,
THEODORE PINKHAM,
JAMES B. HAND,
HORACE JAMES,
Selectmen of Brookline.

NORFOLK, SS. BROOKLINE, April 6, 1893.

By virtue of the within warrant, I have notified and warned the inhabitants of the town of Brookline, qualified to vote in elections, to meet at the time and place and for the purposes herein named, by causing a printed copy of the same to be left at their last and usual place of abode, and also by posting printed copies of the same in three or more public places in said Brookline; all of which was done four days at least before the said day of meeting.

W. Y. GROSS, *Constable.*

In pursuance of the foregoing warrant, the inhabitants of the town of Brookline, qualified to vote in elections, met in the Town Hall in said town, on Wednesday, the twelfth day of April, in the year of our Lord one thousand eight hun-

dred and ninety-three, and were called to order at forty-five minutes past seven of the clock in the evening, by the Town Clerk, who read the warrant calling said meeting, and the return thereon of the officer who served the same upon the inhabitants.

First Article taken up,—"To choose a Moderator."

The meeting nominated and chose for Moderator Rufus G. F. Candage.

Second Article taken up,—"To accept and allow the alteration and widening of Chestnut Hill avenue, leading from the boundary line between the city of Boston and the town of Brookline, near Beacon street, to Boylston street, made by the Selectmen on Friday, March 31, 1893, together with any changes of grade or discontinuance of any portions of said Chestnut Hill avenue made therein, and reported to the town at this meeting."

Mr. Albert L. Lincoln, Jr., offered the following vote, to wit:

Voted, That the town accepts and allows the alteration and widening of the highway called Chestnut Hill avenue, from the town line near Beacon street to Boylston street, as made by the Selectmen of the town the 31st day of March, 1893, and filed in the office of the Town Clerk on the same day and reported to the town at this town meeting, together with any and all changes of grade and the discontinuance of any portions of said Chestnut Hill avenue; and the Town Clerk is hereby ordered to record the same, and within two weeks from the date of this acceptance to send to the County Commissioners of Norfolk County a certified copy of the record of the town of its final action hereon.

Mr. Lincoln then presented the subject of the alteration and widening of said avenue, its cost to the town and the time proposed in which it should be done, and spoke in favor of its acceptance by the town, and of some of the benefits which he considered it would be to the town if the work should be done as recommended.

Mr. Moorfield Storey spoke in opposition to the measure, and said the change as recommended was neither necessary nor demanded by the public.

Mr. Storey then moved that the whole matter be indefinitely postponed.

Voted, That the vote be taken at fifteen minutes past ten of the clock.

The subject-matter of the alteration and widening of said way was discussed until fifteen minutes past ten of the clock, when it was—

Voted, That the whole matter be indefinitely postponed.

Dissolved.

Attest: B. F. Baker, *Town Clerk.*

ADJOURNED ANNUAL MEETING, APRIL 17, 1893.

Pursuant to adjournment the inhabitants of the town of Brookline, qualified to vote in elections, met in the Town Hall in said town, on Monday, the seventeenth day of April, in the year of our Lord eighteen hundred and ninety-three, and were called to order at half-past seven of the clock in the evening, by the Moderator, Alfred D. Chandler.

Third Article taken up,—"To accept the list of Jurors, as revised by the Selectmen and posted according to law."

The list of Jurors, as revised by the Selectmen and posted according to law, was then presented, and after the names of John S. Adams, Alexander S. Arthur, Frank A. Carnes, James Casey, Charles P. Coffin, Eugene B. Floyd, John J. Reed, George Rogers, Charles H. Stearns and Harry W. Waite had been struck off at their own request, and George W. Heard, deceased, the list was submitted as follows, viz.:

List of Jurors for the Town of Brookline for the Year 1893.

Abbott Hollis E.	Barrett Thomas F.	Bridgman Albert L.
Abercrombie Wm. H.	Barthelmes John C.	Brooks Gardner C.
Adams Francis P.	Baxter Thomas F,	Cabot George C.
Allen Philip S.	Bellows Charles F.	Cabot Follen
Almy Robert T.	Bennett Henry D.	Cantwell John
Anthony Edgar A.	Bigelow Alanson, Jr.	Carmody John
Atkinson Edward W.	Bird Albert H.	Carroll B. Francis
Averill Arthur C.	Bittenbender Wm. H.	Carter William
Bacon William	Boit Robert A.	Chapman Luther Dana
Bailey Arthur H.	Bouvé George H.	Chase Charles G.
Baker James	Bowker Edwin P.	Chase J. Eastman
Barnard Rowland M.	Boynton George F.	Chester Henry C.
Barnes William H.	Brewer Alonzo G.	Clune John N.

Coffin Rufus
Cole Edward B.
Conant Nathaniel
Corey Timothy F.
Cox William E.
Cusick John F.
Cutler Abraham L.
Dallas Horatio N.
Dane Edward S.
Daniels David H.
Delano Clarence A.
Denny Arthur B.
Dexter Jonathan L.
Dockray George J.
Dow Charles H.
Driscoll James, Jr.
Drost Charles S.
Eager Henry B.
Edwards Charles R.
Estes Dana
Eustis Herbert H.
Faulkner William A.
Faxon George H.
Fay Frank T.
Flood Hugh
Foster Hatherly
Francis Joseph G.
Frawley Daniel
Freeman Watson
Fuller Clarence E.
Gay Frederick Louis
Gibbs John H.
Glidden John A.
Gooding Josiah F.
Goodnough Xanthus
Goodspeed Munroe
Gowan John C.
Griffin John E.
Grogan Richard H.
Grover Henry L.
Halfenstine Frank L.
Hall Henry T.
Hall Henry M.
Hapgood Charles E.
Harris Charles A.
Harvey Bernard
Hastings Levi W.
Hayes Edward
Higginson Frederick
Hill Edward B.
Hoar J. Emery
Homer Joseph W.
Howes Osborne, Jr.
Jaques Herbert
Jenkins William P.
Johnson George P.
Johnson Richard
Jones George Ripley
Kenrick Moses Frank
Kimball Edwin M.
Kingman Martin
Kitteredge Jeremiah C.
Koch John, Jr.
Lamb Henry W.
Larabee Benjamin F.
Lincoln Edwin H.
Little George B.
Love James
Lyon Levi T.
Macomber Henry S.
Maher James H.
Matthews Henry H.
McAvoy Patrick
McCullough Thomas
McInerney Daniel
Miller Charles S.
Mills Arthur
Miskill Thomas
Moore George Albert
Morrill Alvin T.
Nash Francis J.
Nelson John G.
Newell Arthur H.
Noland Andrew
O'Hearn Michael J.
Olmstead John C.
Paine Henry K.
Parker Retire H.
Pearson Charles H.
Perrin Lewis
Pierce Dean
Pike Edward C.
Quimby Benjamin F.
Richards Dexter N.
Ritchie Andrew M.
Rogers Charles A.
Rooney James Casey
Russell Marshall
Sabin Charles W. Jr.
Sawtelle James A.
Schlesinger Barthold
Scudder Winthrop S.
Sharp Edward
Shannon Frank
Shepard Otis A.
Smyth Eneas
Storrow Edward C.
Taylor Henry M.
Tobey Edward S.
Tuckerman J. Willard
Way Charles G.
Wayland George F.
Willcutt Levi L. Jr.
Williams Arthur, Jr.
Winch George F.
Winsor Walter T.
Witherell George H.
Young Amos S.

Attest: B. F. Baker, *Town Clerk.*

Brookline, Mass., March 15, 1893.

Voted, That the list of jurors, as revised by the Selectmen and posted according to law, be accepted.

Twenty-third Article taken up,—"To appropriate and raise by borrowing or otherwise such sums of money as may be necessary for all or any of the purposes mentioned

PUBLIC LIBRARY BROOKLINE.

in the foregoing articles, and especially to act upon all the appropriations asked for or proposed by the Selectmen or by any town officers or committees.

The meeting then proceeded to make the following appropriations, to wit:

For Abatement of taxes	$9,000 00
Assessors	3,000 00
Assessors' clerk	1,500 00
Assessors' plans	150 00
Auditors	150 00
Bath-house	500 00
Cemetery, Walnut street	200 00
Clerk of Selectmen and Overseers of the Poor	1,200 00
Clerk of Trustees of Walnut Hills Cemetery	150 00
Contingencies (and receipts)	9,000 00
County tax*	
Decoration Day	400 00
Disabled soldiers and families of deceased soldiers	600 00
Fire department and hose (and receipts)	22,000 00
Fire and police alarm (and receipts)	5,000 00
Health department	10,000 00
Highways (and receipts)	50,000 00
Interest on town debt (and receipts)	97,000 00
Inspector of Buildings	1,500 00
Library maintenance	12,000 00
Lighting streets	38,000 00
Overseers of the Poor	1,050 00
Park maintenance	3,500 00
Poor, support of (and receipts)	8,000 00
Police (and receipts)	37,500 00
Planting trees	2,000 00
Printing and advertising	3,300 00
Public grounds, care and improvement of (and receipts)	1,500 00
Registrars of Voters	400 00
Schools (and receipts)	86,350 00
School supplies and free text books (and receipts)	5,500 00
Schools, Evening	1,000 00
Schools, Interior repairs	2,500 00
Selectmen, chairman of	1,200 00
Selectmen, exclusive of chairman	2,400 00
Sewers	30,000 00
Sewers, care of	5,000 00
Sewer, Metropolitan	5,232 74
Sidewalks (and receipts)	16,000 00
Sinking fund	62,500 00
State aid	700 00
State tax*	

* Such sums as may be lawfully assessed. (County Tax, $49,740.22; State Tax, $58,125).

For Superintendent of Streets and Sewers	$2,500 00
Town buildings, repair of	3,000 00
Town Clerk	1,800 00
Town Hall, care of, and Janitor	3,500 00
Treasurer and Collector	4,300 00
Treasurer of Sinking Fund Commissioners	200 00
Water Works maintenance (and receipts)	14,300 00
Water Registrar, salary of	1,200 00
Water Works, Superintendent of	2,500 00
Water Works, extension (and receipts)	19,003 00
Water Board	900 00
Watering streets	16,000 00
Blake road	2,855 84
Buckminster road construction	2,177 34
Chestnut Hill sewer	2,770 76
Dwight street (now Devotion)	100 46
Edward Devotion School	6,121 75
Engineering expenses for Chestnut Hill avenue	500 00
Flora street	418 73
Furnishing Edward Devotion school and new furniture for High School	1,200 00
High School site	56,000 00
Muddy River Improvement, purchase of land (and receipts)	684 69
New engine-house	4,200 44
Circuit and Middlesex roads	2,126 42
Park construction (and receipts)	56,172 24
Primary school, Boylston street	30,000 00
Printing Acts and Laws relating to Brookline	150 00
Printing Town Records	325 00
Road roller	335 25
Roberts street	234 20
Walnut street widening (and receipts)	3,769 11
Water supply, Land for additional	9,377 09

Fourth Article taken up,—"To hear and act on the reports of Town Officers and Committees."

Voted, That the reports of Town Officers and Committees, which have been printed and distributed through the town, be accepted.

Fifth Article taken up,—"To authorize the Selectmen to settle suits and claims against the town, and to employ counsel in cases where they shall consider it necessary."

Voted, That the Selectmen be authorized to settle any claims or suits against the town which, in their opinion, cannot be successfully defended, when such suit or claim does not exceed the sum of one thou-

sand dollars ($1,000), and that the Selectmen be authorized to employ counsel in suits against the town, and to consult counsel in cases where they deem it necessary.

Sixth Article taken up,—"To appropriate ten thousand three hundred twenty-seven dollars ($10,327) for the construction of Linden place and the payment of land damages thereon, and to authorize its construction before all claims for damages are settled."

Voted, That the Selectmen are hereby authorized to enter upon at once to construct Linden place before all claim for damages are settled, and that the sum of ten thousand three hundred and twenty-seven dollars ($10,327) be appropriated for its construction and the payment of land damages, as recommended by the Selectmen in their report thereon.

Seventh Article taken up,—"To appropriate two thousand nine hundred thirteen and fifty-eight hundredths dollars ($2,913.58) for the construction of Perry street and the payment of land damages thereon, and to authorize its construction before all claims for damages are settled."

Voted, That the Selectmen are hereby authorized to enter at once to construct Perry street before all claims for damages are settled, and that the sum of two thousand nine hundred thirteen and $\frac{58}{100}$ dollars ($2,913.58) be appropriated for its construction and the payment of land damages, as recommended by the Selectmen in their report thereon.

Eighth Article taken up,—"To authorize the Treasurer to borrow one hundred thousand dollars ($100,000) to pay for the new second force-main from the low-service pumping station.

Voted, That the sum of one hundred thousand dollars ($100,000) be appropriated to pay for the new second force-main for the low-service pumping station."

Ninth Article taken up,—"To authorize the Treasurer to borrow thirty-four thousand dollars ($34,000) to pay for the high-duty pumping engine, soon to be erected at the low-service pumping station.

Voted, That the sum of thirty-four thousand dollars ($34,000) be appropriated to pay for the high-duty pumping engine to be erected at the low-service pumping station.

Mr. Horace James then offered the following vote, to wit:

Voted, That the Treasurer be authorized to borrow, when so directed by the Selectmen, to pay for the new second force-main from the low-service pumping station, the sum of one hundred thousand dollars ($100,000), and to pay for the high-duty pumping engine, soon to be erected at the low-service pumping station, the sum of thirty-four thousand dollars ($34,000), paying therefor a rate of interest not exceeding four per cent per annum, payable semi-annually, and giving therefor the notes of the town, to be denominated on their face "Brookline Water Loan," signed by the Treasurer and countersigned by a majority at least of the Selectmen. Such indebtedness shall be made payable in such annual proportional payments as will extinguish the same in thirty years from the date of the delivery of said notes."

The Moderator appointed as tellers Messrs. Bradford Kingman and James M. Codman, Jr., and they were sworn by the Town Clerk.

The vote was then put upon its passage, and the whole number of votes was one hundred and fifty-three, as follows, to wit: "Yes," one hundred and fifty-three (153); "No," none (0); and the vote was declared passed in the affirmative by more than two thirds of those present and voting thereon.

Tenth Article taken up,—"To accept and allow Chapel street as laid out by the Selectmen from Longwood avenue to Colchester street and reported to the town at this meeting, and to appropriate two thousand six hundred twenty-seven dollars ($2,627) therefor.

The Selectmen presented the following report on the laying out of said street, to wit:

We, the undersigned, Selectmen of Brookline, having given printed and written notices to Boston and Albany Railroad Company, Dexter N. Richards, David, Emily E. and Henry F. Sears, the trustees of Christ Church, and Edwin B. Buckingham, being all the parties known to us to be interested in the subject-matter of the street to be laid out, of our intention to lay out a street fifty feet in width (50 ft.) from Longwood avenue to Colchester street, such notices requiring such persons to appear before us at our room in the Town Hall, on Monday, March 13, 1893, at 5 o'clock P. M., and having caused such notices to be actually served, according to law, upon all such persons by a constable of this town, at least seven days before the day so appointed for the hearing, and having given notice to them and all other persons (if any) who may

be interested in the subject-matter of said street, whose names are not known to us, or who have no place of abode in the town, or who have no tenant or authorized agent known to us, by posting up copies of the printed and written notices in three public places in the town, seven days at least before the day appointed for the hearing.

Pursuant to such notice, we met at the time and place appointed for the hearing, and after hearing the parties and their remarks and objections and the route of the street having been viewed and examined by us, do adjudge that it is necessary for the public convenience that said street should be laid out and maintained by the town, as hereinafter described.

Beginning at a point on the northerly side of Longwood avenue, situated 39.35 feet easterly from the westerly line of the location of the Boston and Albany railroad.

Thence running westerly by said northerly line of Longwood avenue 110.78 feet; thence running northeasterly by a curve to the left of 50 feet radius 57.10 feet; thence running northeasterly by a tangent 67.33 feet; thence running northeasterly by a curve of 4842.03 feet radius 179.96 feet; thence curving to the right with a radius of 1335.93 feet 382.90 feet; thence running northeasterly by a tangent 113.60 feet; thence curving to the left with a radius of 750 feet 83.92 feet; thence curving to the left with a radius of 15.88 feet 40.87 feet to the southerly line of Colchester street; thence running easterly by said southerly line of Colchester street by two lines measuring 46.90 feet and 158.20 feet respectively; thence running southeasterly by a line at right angles with said Colchester street 10 feet; thence running southwesterly by a curve to the left of 200 feet radius 75.36 feet; thence running southwesterly by a tangent 31.35 feet; thence curving to the right with a radius of 800 feet 182.18 feet; thence running southwesterly by a tangent 113.60 feet; thence curving to the left with a radius of 1285.93 feet, 368.57 feet; thence curving to the left with a radius of 4792.03 feet 231.40 feet; thence curving to the left with a radius of 15 feet 29.83 feet to the point of beginning, and taking land as follows: From Dexter N. Richards, 6408 square feet; David, Emily E. and Henry F. Sears 4509 square feet, and 402 square feet; Trustees of Christ Church, 2124 square feet; Boston and Albany Railroad Company 36300 square feet, the corporation having only an easement in the land, and the land itself subject to such easement being owned by persons unknown to us.

And taking also the right to support the said way by sloping the banks on either side thereof upon the land of abutting owners, but this is not intended to effect or impair at all the right of any owner of such adjoining land to use such slopes for building or any other purpose or use whatsoever, incident to the ownership of the fee in said slopes, that will not impair the security of the roadbed.

The location of said Chapel street is in accordance with a plan and profile of the same made by Alexis H. French, C. E., dated March 21st, 1893.

We have estimated the damage sustained by the owners of land, rights and interests caused by the laying out and construction of said street, whether by taking property or by injuring property in any manner

whatsoever, and do estimate and determine that in the case of David, Emily E. and Henry F. Sears and the Trustees of Christ Church the benefit to their estates is equal to their damages, it being our intention, with the permission of the said Sears, to grade the adjoining land in such a way as to drain the land to the street, and to leave the surface of the same in as good or better condition than it now is; also, to secure to said Sears and the Trustees of Christ Church a frontage on the new street for all their adjacent land by procuring releases from the Boston & Albany Railroad Company of any lands lying between the new street and land of said Sears and Trustees of Christ Church which said company has agreed to give provided the owners release their damages.

To Dexter N. Richards we award the sum of $500, and agree to fill his land where necessary to a uniform grade from the lower story of his barn to the line of the street.

The estimated cost of construction is $20,552, of which the Boston & Albany Railroad Company is to pay $18,425, leaving for the town to pay $2,127.

And said street as so laid out, located and described, is hereby reported to the town for acceptance, and when so accepted, allowed and recorded is to be known as a town way, called Chapel street.

We give owners of abutting land thirty days from the date of the acceptance of this report by the town, in which to remove trees, walls, and fences from the land taken.

The said plan, profile and this record have this day been filed by us in the office of the Town Clerk.

ALBERT L. LINCOLN, JR.,
TUCKER DALAND,
THEODORE PINKHAM,
JAMES B. HAND,
HORACE JAMES,

BROOKLINE, March 21st, 1893. *Selectmen of Brookline.*

BROOKLINE, MASS., March 21, 1893.
Filed in the office of the Town Clerk.
Attest: B. F. BAKER, *Town Clerk.*

Voted, That Chapel street be accepted and allowed as laid out by the Selectmen from Longwood avenue to Colchester street and reported to the town at this meeting, and that the sum of two thousand six hundred twenty-seven dollars ($2,627) be appropriated therefor, and that the Selectmen be authorized to enter and construct said street before all claims for damages are settled.

Eleventh Article taken up,—"To accept and allow the alteration and widening of a part of Colchester street to 50 feet from Chapel street to Carlton street as laid out by the

Selectmen and reported to the town at this meeting, and to appropriate one thousand four hundred seventy-eight dollars ($1,478) therefor."

The Selectmen presented the following report on the alteration and widening of said street, to wit:

We, the undersigned, Selectmen of Brookline, having given printed and written notices to Edwin B. Buckingham and the Boston and Albany Railroad Co., being all the parties known to us to be interested in the subject-matter, of our intention to alter and widen Colchester street on the easterly side, between Carlton street and Chapel street, to a maximum width of 50 feet, such notices requiring such persons to appear before us at our rooms in the Town Hall, on Monday, March 13th, 1893, at 5 o clock P. M., and having caused such notices to be actually served according to law upon all such persons by a constable of this town, at least seven days before the day so appointed for the hearing, and having given notice to them and all other persons (if any) who may be interested in the subject-matter of said street whose names are not known to us, or who have no place of abode in the town, or who have no tenant or authorized agent known to us, by posting up copies of the printed and written notice in three public places in the town seven days at least before the day appointed for the hearing.

Pursuant to such notice, we met at the time and place appointed for the hearing, and after hearing the parties and their remarks and objections, and the route of the street having been viewed and examined by us, do adjudge that it is necessary for the public convenience that said street should be altered and widened as hereinafter described:

Beginning at the intersection of the easterly line of Carlton street and the southerly line of Colchester street, and running westerly by said southerly line of Colchester street 331.83 feet to Chapel street; thence running southerly by a line at right angles with said southerly line of Colchester street 10 feet; thence running easterly by a line parallel with and 10 feet distant from the aforesaid southerly line of Colchester street 286.65 feet; thence running easterly 41.10 feet to a point situated on the prolongation of the easterly line of Carlton street; thence running northerly by said prolongation of the easterly line of Carlton street 13.86 feet to the point of beginning, and taking land as follows, viz.:

From David, Emily E. and Henry F. Sears, 96 sq. ft.; from Robert A. Boit, 359 sq. ft.; from Edwin B. Buckingham, 892 sq. ft.; from the owners of fee in the private way opposite Carlton street, 396 sq. ft.; from the Boston and Albany Railroad Company, 1,700 sq. ft.

We also take the right to support the said way by sloping the banks on either side thereof upon the land of abutting owners; but this is not intended to affect or impair at all the right of any owner of such adjoining land to use such slopes for building or any other purpose or use whatsoever, incident to the ownership of the fee in said slopes, that will not impair the security of the roadbed.

The location of said Colchester street as altered and widened is in accordance with a plan of the same made by Alexis H. French, C. E., dated March 21st, 1893.

We have estimated the damages sustained by the owners of the land, rights and interests, caused by the widening and construction of said Colchester street in manner aforesaid, whether by taking property or by injuring property in any manner whatsoever, and do estimate and determine the amounts to be paid to said parties respectively, as follows, viz.:

To David, Emily E. and H. F. Sears, $62; Robert A. Boit, $235; Edwin B. Buckingham, $579; the owners of the fee in a private way leading from Carlton street, $1.00; the owners in fee of the land held for railroad location, $1.00; to the Boston & Albany Railroad Company we make no award, the company agreeing to waive all claim to land and grade damages.

The estimated cost of construction is $600.

We give the owners of the land thirty days from the date of the acceptance of this report by the town in which to remove structures, walls, fences and trees from the location.

And said street as so altered and widened, located and described is hereby reported to the town for acceptance.

The said plan, profile, and this record have this day been filed by us in the office of the Town Clerk.

ALBERT L. LINCOLN, JR.,
TUCKER DALAND,
THEODORE PINKHAM,
JAMES B. HAND,
HORACE JAMES,
Selectmen of Brookline.

BROOKLINE, March 21st, 1893.

BROOKLINE, MASS., March 21, 1893.
Filed in the office of the Town Clerk.
Attest: B. F. BAKER, *Town Clerk.*

Voted, That the alteration and widening of a part of Colchester street to 50 feet from Chapel street to Carlton street, as laid out by the Selectmen and reported to the town at this meeting, be accepted and allowed, and that the sum of one thousand four hundred and seventy-eight dollars ($1,478) be appropriated therefor, and that the Selectmen be authorized to enter to construct said alteration and widening before all claims for damages are settled.

Twelfth Article taken up,—"To accept and allow Carlton path between Monmouth court and Carlton street as laid out by the Selectmen and reported to the town at this meeting and to appropriate one thousand one hundred fifty-one dollars ($1,151) therefor."

The Selectmen presented the following report on the laying out of said path, to wit:

We, the undersigned, Selectmen of Brookline, having given printed and written notices to the Boston & Albany Railroad Co., and heirs of Sarah E. Lawrence, being all the parties known to us to be interested in the subject-matter of a foot-path to be laid out, of our intention to lay out a foot-path ten feet in width from Monmouth court to Carlton street, such notices requiring such parties to appear before us at our room in the Town Hall, on Monday, January 23d, 1893, at 5.30 o'clock P. M., and having caused such notices to be actually served according to law upon all such persons by a constable of this town, at least seven days before the day so appointed for the hearing, and having given notice to them and all other persons (if any) who may be interested in the subject-matter of said foot-path, whose names are not known to us, or who have no place of abode in the town, or who have no tenant or authorized agent known to us, by posting up copies of the printed and written notice in three public places in the town, seven days at least before the day appointed for the hearing.

Pursuant to such notice, we met at the time and place appointed for the hearing, and no person appearing to object, and the route of the proposed path having been viewed and examined by us, after fully considering the subject, do adjudge that it is necessary for the public convenience that the foot-path should be laid out and maintained by the town as hereinafter described:

Beginning at a point situated at the intersection of the prolongation of the easterly line of Carlton street and the northwesterly line of the location of the Boston & Albany railroad; thence running northeasterly by said northwesterly line of the location of the Boston & Albany railroad 262.46 feet to the westerly line of Monmouth court; thence running northerly by said westerly line of Monmouth court 10.43 feet; thence running southwesterly by a line parallel with and 10 feet distant from the aforesaid northwesterly line of the location of the Boston & Albany railroad 262.46 feet to said prolongation of the easterly line of Carlton street; thence running southerly by said prolongation of the easterly line of Carlton street 10.43 feet to the point of beginning, and taking land as follows, viz.: From Boston & Albany Railroad Co., 982 square feet; from Julia Lawrence (wife of Wm. Lawrence), 605 square feet; from estate of Sarah E. Lawrence, 1038 square feet.

The location of said path is in accordance with a plan and profile of the same made by Alexis H. French, C. E., dated March 21st, 1893.

The Selectmen take the right to support said path by sloping the banks on either side thereof, upon the land of abutting owners; but this is not intended to affect or impair at all the right of any owner of such adjoining land to use such slopes for building or any other purpose or use whatsoever incident to the ownership of the fee in said slopes that will not impair the security of the path-way.

We have estimated the damage sustained by the owners of land, rights and interests, caused by the laying out and construction of said path in

manner aforesaid, whether by taking property or by injuring property in any manner whatsoever; and do estimate and determine the amounts to be paid to said parties respectively as follows, viz.:

We award to the heirs of Sarah E. Lawrence $700; to Julia Lawrence, $425. To the Boston & Albany Railroad Company we make no award, the company agreeing to waive all claim to land and grade damages, and the said company further agrees to contribute one thousand dollars ($1,000) toward the expense of the improvement.

The estimated cost of construction is $1026.

We give the owners of the land over which said path is laid out six months from the date of the acceptance of this report by the town in which to remove buildings, trees, walls and fences from the land taken.

And said path as so laid out, located and described, is hereby reported to the town for acceptance, and when so accepted, allowed and recorded, is to be known as a public foot-path called by us Carlton path.

The said plan, profile, and this record have this day been filed by us in the office of the Town Clerk.

ALBERT L. LINCOLN, JR.,
TUCKER DALAND,
THEODORE PINKHAM,
JAMES B. HAND,
HORACE JAMES,
Selectmen of Brookline.

BROOKLINE, March 21st, 1893.

BROOKLINE, MASS., March 21, 1893.

Filed in the office of the Town Clerk.

Attest: B. F. BAKER, *Town Clerk.*

Voted, That Carlton path between Monmouth court and Carlton street as laid out by the Selectmen and reported to the town at this meeting be accepted and allowed, and that the sum of one thousand one hundred and fifty-one dollars ($1,151) be appropriated therefor, and that the Selectmen be authorized to enter to construct said Carlton path before all claims for damages are settled.

Thirteenth Article taken up,—"To accept and allow a sewer in Houlihan avenue and private lands from Boylston street to Chestnut Hill avenue, and to appropriate twenty-eight hundred and two dollars ($2,802) for its construction and the payment of land damages."

The Selectmen presented the following report on the laying out of said sewer, to wit:

We, the undersigned, Selectmen of Brookline, having given printed and written notices to Lawrence Moran, Michael McGrail, Andrew White, City of Boston, Bernard Finnegan, James O'Hearn, Michael Murray, Joanna M. Manley, Michael Kerrigan, Patrick Flannery and Thomas Miskell, being all the parties known to us to be interested in the subject.

matter, of our intention to lay out a sewer through Houlihan avenue and land of private owners to Chestnut Hill avenue, such notices requiring such persons to appear before us at our room in the Town Hall, on Thursday, March 16th, 1893, at 7.30 o'clock P. M., and having caused such notices to be actually served according to law upon all such persons by a constable of this town, at least seven days before the day so appointed for the hearing, and having given notice to them and all other persons (if any) who may be interested in the subject-matter of the sewer, whose names are not known to us, or who have no place of abode in the town, or who have no tenant or authorized agent known to us, by posting up copies of the printed and written notice in three public places in town, seven days at least before the day appointed for the hearing.

Pursuant to such notice, we met at the time and place appointed for the hearing, and after hearing the parties and their remarks and objections, and the route of the sewer having been viewed and examined by us, do adjudge that it is necessary for the public convenience and the public health, that a sewer should be laid out and maintained by the town, as hereinafter described by its centre line as follows: —

Beginning at a point on the southwesterly side-line of Chestnut Hill avenue distant 25.27 feet southeasterly on said side-line from land of Patrick C. Costello and others, and running through land of the city of Boston S. 38° 37′ 30″ W. 186.04 feet and S. 76° 36′ 0″ W. 162.19 feet to land of Andrew White; thence through said land of Andrew White in continuation of the last mentioned line S. 76° 36′ 0″ W. 49.10 feet and N. 69° 45′ 0″ W. 206 feet to land of Lawrence Moran, thence S. 64° 6′ 30″ W. 68.10 feet through said land of Lawrence Moran to a private way; thence on the centre line of said private way S. 38° 30′ 0″ W. 41.25 feet to the axis line of a private way known as Houlihan avenue; thence S. 2° 53′ 30″ W. 158.42 feet on said axis line of Houlihan avenue to Boylston street.

Also, beginning at a point in Houlihan avenue distant S. 38° 30′ 0″ W. 8.75 feet from the previously described axis line of Houlihan avenue and on the continuation of the centre line of the first mentioned private way and running N. 52° 24′ 0″ W. 236.50 feet to land of Eben W. Reed.

Taking from Andrew White and Lawrence Moran a uniform width of 4 feet on each side of the previously described centre-line, amounting to 2,040.8 and 544.8 square feet respectively; from the owners of the fee of the first mentioned private way the full width of 6 feet on each side of the previously described centre-line amounting to 267 square feet and from the owners of the fee of Houlihan avenue the full width of 10 feet on each side of the previously described centre-line amounting to 7,790 square feet.

The location of said sewer is in accordance with a plan of the same drawn by Alexis H. French, C. E., dated March 20th, 1893.

We have estimated the damages sustained by the owners of land, rights and interests, caused by the laying out and construction of said sewer, whether by taking property or by injuring property in any manner whatsoever and do estimate and determine the amounts to be paid to said parties as follows: —

To Andrew White, $200; Lawrence Moran, $100; the owners of the fee of the private way first described $1.00; the owners of the fee of Houlihan avenue, $1.00; the location through the land of the city of Boston is consented to by the Water Board of the city, on condition that the sewer shall be laid under the direction of said Board, to which we have agreed. The estimated cost of construction is $2,500.

And said sewer so laid out, located and described, is hereby reported to the town for acceptance, and when so accepted, allowed and recorded, is to be a public drain or common sewer.

The said plain and this record have been this day filed by us in the office of the Town Clerk.

ALBERT L. LINCOLN, JR.,
TUCKER DALAND,
THEODORE PINKHAM,
JAMES B. HAND,
HORACE JAMES,
Selectmen of Brookline.

BROOKLINE, March 21st, 1893.

BROOKLINE, MASS., March 21, 1893.

Filed in the office of the Town Clerk.

Attest: B. F. BAKER, *Town Clerk.*

Voted, That the sewer in Houlihan avenue and private lands from Boylston street to Chestnut Hill avenue as laid out by the Selectmen be accepted and allowed and that the sum of twenty-eight hundred and two dollars ($2,802) be appropriated for its construction and the payment of land damages.

Fourteenth Article taken up,—"To appropriate nineteen thousand dollars ($19,000) for the new bridge at Aspinwall avenue over the Boston & Albany railroad, and to authorize the Treasurer to borrow the same."

Voted, That the sum of nineteen thousand dollars ($19,000) be appropriated for the new bridge at Aspinwall avenue over the Boston & Albany railroad.

Mr. Horace James then presented the following vote, to wit:

Voted, That the Town Treasurer be authorized to borrow, when so directed by the Selectmen, the sum of nineteen thousand dollars ($19,000), paying therefor a rate of interest not exceeding four per cent per annum, payable semi-annually, to pay for the new bridge at Aspinwall avenue over the Boston & Albany railroad, giving therefor the note or notes of the town, signed by the Treasurer and countersigned by a majority at least of the Selectmen; such indebtedness shall be made payable in such annual proportional payments as will extinguish the same within ten years from the date of the delivery of said notes.

The vote was then put upon its passage, the same tellers acting, and the whole number or votes was one hundred and forty-nine, as follows, to wit: "Yes," one hundred and forty-nine (149); "No," none (0),—and the vote was declared passed in the affirmative by more than two thirds of the voters present and voting thereon.

The Fifteenth Article taken up, — "To appropriate seventy-five hundred dollars ($7,500) for the erection of a cremator for the destruction of house offal and other waste materials, and two thousand five hundred dollars ($2,500) for its maintenance, as recommended by the special committee on this subject."

Voted, That the subject matter of Article 15 of the warrant be referred to a special committee comprising the Selectmen and Dr. H. Lincoln Chase, William K. Melcher, Charles H. Stearns, Michael Driscoll, and Desmond FitzGerald, with instructions to report at a future meeting what the cost will be of adopting the system of dealing with garbage, etc., recommended by the committee, and also to report what site they recommend for a cremator and the cost thereof.

Sixteenth Article taken up,—"To amend Article II. of the Town By-Laws so that the date for the payment of taxes shall hereafter be November 1st instead of October 10th."

Voted, That Article II., Section 3 of the Town By-Laws be amended by striking out in the first and second lines thereof the words "tenth day of October" and inserting in place thereof the words "first day of November," so that said Section when amended shall read as follows:

"All taxes shall be paid on or before the first day of November in each year unless otherwise ordered by the town; except bills for poll taxes only, which shall be paid within ten days after the presentation thereof."

Seventeenth Article taken up,—"To see if the town will appropriate two hundred fifty ($250) dollars for the purpose of building a town scale in such place as may be designated by the town."

Voted, That the Seventeenth Article be indefinitely postponed.

Eighteenth Article taken up,—"To see if the town will vote to grant a half holiday to the employees of the town, on state, national and municipal election days, without loss of pay."

Voted, That the Eighteenth Article be indefinitely postponed.

Nineteenth Article taken up,—"To authorize the School Committee to procure plans for a new High School building and to appropriate five hundred dollars ($500) therefor."

Voted, That the School Committee be authorized to procure plans for a new High School building, and that the sum of five hundred dollars ($500) be appropriated therefor.

Twentieth Article taken up,—"To authorize the purchase of a lot of land for school purposes on the corner of Dean road and Druce street, to appropriate thirty thousand dollars ($30,000) therefor, and to authorize the Treasurer to borrow the same."

Voted, That the Twentieth Article be referred back to the Selectmen and School Committee to further consider the matter, to give a public hearing thereon and report at a future meeting.

Twenty-first Article taken up,—"To determine whether or not the town will instruct the Selectmen to see if any plan can be devised, under which the owners of real estate may co-operate with the town, in laying out roadways and drainage lines in such sections of the town as are not now well furnished either with highways or with drainage, and to see if the town will authorize the Selectmen to employ an engineer for such purpose at an expense not exceeding such sum as the town may choose to appropriate thereto; and to instruct the Selectmen to report at a future meeting at their discretion as to time."

The Moderator ruled that this article as it stood was out of order, but might be amended so that a portion of it could be passed.

Mr. Moorfield Storey took exceptions to the ruling of the Moderator and appealed from his ruling.

The motion was then put to the meeting, "Shall the ruling of the Moderator be sustained?"

The whole number of votes was one hundred and six, as follows, to wit: "Yes," fifty-one (51); "No," fifty-five (55); and it was declared that the ruling of the Moderator was not sustained.

Voted, That the subject-matter of this article be referred to the Selectmen, with instructions to report thereon at a future meeting and, if they consider an appropriation necessary, to report what sum they recommend.

Twenty-second Article taken up,—"To authorize the purchase of a lot of land for a new Police Station, to appropriate fifteen thousand dollars ($15,000) therefor, and to authorize the Treasurer to borrow the same; also, to authorize the Selectmen to procure plans for the building."

Voted, That the subject-matter of this article be referred to a special committee, to be appointed by the Moderator, with instructions to examine the whole subject and report on it at a future town meeting.

The Moderator appointed the following gentlemen to compose said committee, viz.: Moorfield Storey, Bradford Kingman, Jacob P. Bates, Alfred E. Kenrick and Nathaniel Conant.

Twenty-third Article taken up,—To appropriate and raise by borrowing or otherwise such sums of money as may be necessary for all or any of the purposes mentioned in the foregoing articles, and especially to act upon all the appropriations asked for or proposed by the Selectmen, or by any town officers or committees.

Voted, To increase the appropriation for the extension of the Water Works one thousand four hundred and three dollars ($1403), making the total appropriation $19,003.

Voted, That the Water Board be authorized to extend water-mains in Winthrop road, from Colbourne crescent easterly a distance of about 895 feet; in Dean road and Druce street, now being constructed, a distance of about 1100 feet, and in Cumberland road from end of pipe as now laid towards Pond avenue, a distance of about 620 feet, at a total estimated cost of $2673.00; and that the sum of $1403.00 (an amount less the cost of the iron pipe) be appropriated for this purpose — the town being assured of a yearly income of five per cent for five years on the cost of these extensions.

Voted, That the Town Treasurer be authorized to borrow, in anticipation of taxes for the year 1893, such sums of money as may be needed from time to time for the current expenses of the town, not exceeding altogether three hundred thousand dollars, paying therefor the current market rate of interest, giving the note or notes of the town therefor, signed by the Treasurer and countersigned by at least a majority of the Selectmen; to be paid from the taxes to be raised in the year 1893, and said sums so borrowed are hereby expressly made payable therefrom.

Voted, That the money voted at this annual town meeting and the adjournments thereof, together with that appropriated since the last annual assessment of taxes, not otherwise provided for, be assessed after deducting the balance in the treasury and the estimated receipts for the ensuing year upon the polls and estates taxable in this town, and collected as the town charges are usually assessed and collected.

Dissolved. Attest: B. F. Baker, *Town Clerk.*

SPECIAL MEETING, MAY 15, 1893.

WARRANT.

COMMONWEALTH OF MASSACHUSETTS.

NORFOLK, SS.

To either of the Constables of the Town of Brookline, Greeting:—

In the name of the Commonwealth of Massachusetts, you are hereby required to notify and warn the inhabitants of the town of Brookline, qualified to vote in elections, to meet at the Town Hall, on Monday, the fifteenth day of May, current, at seven o'clock and thirty minutes in the evening, for the following purposes, to wit:

First, To choose a Moderator.

Second, To accept and allow a new covered channel for the brook in the village, as laid out by the Selectmen and reported to the town at this meeting, to appropriate $53,680 for the construction of the same and for the payment of land damages, and to authorize the Treasurer to borrow the same.

Third, To appropriate $51,670 for the construction of the approaches to the St. Mary's street bridge over the Boston & Albany railroad, for the payment of land damages in connection with the same, and to authorize the Treasurer to borrow the same.

Fourth, To accept and allow Stetson street, as laid out by the Selectmen and reported to the town at this meeting.

Fifth, To appropriate $1,000, as petitioned for by the Park Commissioners, for improving the sanitary condition of the town lot, lying between Longwood avenue and Francis street, known as the Thomas lot.

Sixth, To authorize the Selectmen to appoint an Assistant Inspector of Buildings, who shall also be Inspector for the Board of Health, and to make an appropriation for the payment of his salary.

Seventh, To see whether the town will authorize and instruct the Selectmen to apply to the next session of the General Court, for legislative authority to allow debts to be made payable in not exceeding fifty years, when incurred for the purpose of laying out, locating anew, altering or widening of ways in the town of Brookline.

Eighth, To appropriate $1,000 for the grading of the Edward Devotion School-house lot.

Ninth, To see if the town will authorize the daily ringing of the bell of the First Parish church.

Tenth, To see if the town will authorize the Water Board to extend the six-inch water main in Dudley street (Longwood) from end of pipe, as now laid out, to Hawes street, a distance of about 500 feet, at an estimated cost of $500.

Eleventh, To see what action the town will take in reference to establishing a Civil Engineer's Department and employing a Civil Engineer to take charge of the same, at a fixed salary per annum.

Twelfth, To see if the town will authorize the Selectmen to employ a Town Solicitor, at a salary to be fixed by the town.

Thirteenth, To hear and act upon the reports of town officers and committees.

Fourteenth, To appropriate and raise by borrowing or otherwise such sums of money as may be necessary for all or any of the purposes mentioned in the foregoing articles, and especially to act upon all the appropriations asked for or proposed by the Selectmen, or by any town officers or committees.

Hereof fail not, and make due return of this warrant to the Selectmen, with your doings thereon, four days at least before the day of said meeting.

Given under our hands at Brookline aforesaid, this eighth day of May, in the year of our Lord one thousand eight hundred and ninety-three.

HORACE JAMES,
TUCKER DALAND,
THEODORE PINKHAM,
JAMES B. HAND,
JAMES M. CODMAN, JR.,
Selectmen of Brookline.

NORFOLK, SS. BROOKLINE, May 11th, 1893.

By virtue of the within warrant, I have notified and warned the inhabitants of the town of Brookline, qualified to vote in elections, to meet at the time and place and for the purposes within named, by causing a printed copy of the same to be left at their last and usual place of abode, and also by posting printed copies of the same in three or more public places in said Brookline, all of which was done four days at least before the day of said meeting.

W. Y. GROSS, *Constable.*

In pursuance of the foregoing warrant, the inhabitants of the town of Brookline, qualified to vote in elections, met in the Town Hall, in said town, on Monday the fifteenth day of May, in the year of our Lord eighteen hundred and ninety-three, and were called to order at half-past seven of the clock in the evening, by the Town Clerk, who read the warrant calling said meeting, and the return thereon of the officer who served the same upon the inhabitants.

First Article taken up,—"To choose a Moderator."

The meeting nominated and chose for Moderator Hon. Charles H. Drew.

Second Article taken up,—"To accept and allow a new covered channel for the brook in the village, as laid out by the Selectmen and reported to the town at this meeting, to

appropriate $53,680 for the construction of the same and for the payment of land damages, and to authorize the Treasurer to borrow the same.

The Selectmen presented the following report on the laying out of said covered channel of the brook in the village, to wit:

The undersigned, Selectmen of Brookline, having given printed and written notices to Andrew Cusick, Michael J. and Thomas F. O'Day, Frederic M. Bond, Michael W. Quinlan and Chas. F. Webber, being all the parties known to us to be interested in the subject-matter of a new covered channel to be laid out for the village brook, so called, that we intend to lay out a new channel for the village brook, so called, beginning at a point about 250 feet west of Washington street, viz., at the boundary line between the estates of Andrew Cusick and Margaret Cantwell, and running through the land of said Cusick, O'Day, Bond, Quinlan and Webber to Washington street, thence by way of Washington street, crossing Walnut street, through Morss avenue, crossing Walter and Pond avenues, through the Parkway to Leverett pond; and for this purpose to take portions of their lands and lay out the same as and for a new covered channel for the village brook, so-called,—such notices requiring such persons to appear before us at our room, at the Town Hall, on the 12th day of April, 1893, at 4 o'clock in the afternoon, and having caused such notices to be actually served, according to law, upon all such persons by a constable of this town, at least seven days before the day so appointed for the hearing; and having also given notice to them, and all other persons (if any) who may be interested in the subject-matter of said brook-channel, whose names are not known to us, by posting up a copy of the printed and written notice in three public places in the town, at least seven days before the time appointed for the hearing:

Pursuant to such notices we met at the time and place appointed, and after hearing the parties and their remarks and objections, and the route of the channel as hereinafter described having been viewed and examined by us, after fully considering the subject, do adjudge that it is necessary for the public convenience and the public health, and in order to furnish a sufficient water-way for the increasing amount of water which flows through the brook, that a new covered channel should be laid out and maintained by the town as hereinafter described by its axis line.

The following is a general description of the location in the public streets and parkway: Commencing at a point on the westerly side of Leverett pond, in the parkway, opposite Morss avenue, and thence running through the parkway to and through Morss avenue to Washington street, and through Washington street to a point in the southwesterly line of said street, distant 15.83 feet northwesterly from the boundary line between the estate of the heirs of J. A. Guild and the estate of Chas. F. Webber. And the following is a description of the location where it passes through private lands:

Beginning at a point on the southwesterly side line of Washington street, situated 15.83 feet northwesterly from the intersection of the division line between land of Chas. F. Webber and land of the heirs of J. Anson Guild, and the said southwesterly side line of Washington street; thence running westerly by a straight line 12 feet distant from and parallel with the northerly face of the brick wall which makes the division line between land of Chas. F. Webber and land of the heirs of J. Anson Guild, for a distance of 68.05 feet; thence running westerly by a curve to the left, with a radius of 311.10 feet, for a distance of 49.89 feet; thence running westerly by a straight line for a distance of 43.25 feet, to a point situated 10 feet from the southerly side line of the location of the Boston & Albany railroad; thence running westerly by a curve to the right, with a radius of 1169.28 feet (said line being parallel with and 10 feet from said southerly side line of location of the Boston & Albany railroad), for a distance of 77.78 feet, to land of Catherine Cantwell; and taking land as hereinafter described: From Chas. F. Webber, a parcel of land bounded northeasterly by Washington street, southerly by a line 10 feet southerly from and parallel with the axis line, westerly by land of Michael W. Quinlan and northerly by a line 10 feet northerly from and parallel with the axis line, and containing about 1765 square feet.

From Michael W. Quinlan, a parcel of land bounded northerly by a line 10 feet northerly from and parallel with the axis line, easterly by land of Chas. F. Webber, southerly by a line 10 feet southerly from and parallel with the axis line, westerly by land of Frederic M. Bond, southerly again by land of Frederic M. Bond, land of Michael J. and Thomas F. O'Day and land of Andrew Cusick, containing about 1600 square feet.

From Frederic M. Bond, a parcel of land bounded northerly and easterly by land of Michael W. Quinlan, southerly by a line 10 feet southerly from and parallel with the axis line, westerly by land of Michael J. and Thomas F. O'Day, and containing about 330 square feet.

From Michael J. and Thomas F. O'Day, a parcel of land bounded northerly by land of Michael W. Quinlan, easterly by land of Frederic M. Bond, southerly by a line 10 feet southerly from and parallel with the axis line, westerly by land of Andrew Cusick, and containing about 470 square feet.

From Andrew Cusick, a parcel of land bounded northerly by the location of the Boston & Albany railroad and land of Michael W. Quinlan, easterly by land of Michael J. and Thomas F. O'Day, southerly by a line 10 feet southerly from and parallel with the axis line, westerly by land of Catherine Cantwell, and containing about 590 square feet.

The location of said channel is in accordance with a plan of the same drawn by A. H. French, C. E., dated April 24, 1893, approved by us, and such plan is adopted by us as a part of this record.

This brook-channel is laid out under and by virtue of the authority granted by Chapter 99, Acts of 1887, being an act to authorize the town of Brookline to improve the brooks and natural streams within the limits of the town, and of every other power and authority us hereto enabling.

We take only the easement in the lands, and have estimated the damages sustained by the owners of lands, rights and interests, including water rights, caused by the laying out and construction of said covered channel, whether by taking property, diverting water, or by injuring property in any manner whatsoever, and do estimate and determine the amounts to be paid to said parties respectively as follows:

We take from Chas. F. Webber 1765 square feet of land, and we award him as damages for the land and rights thus taken, and for loss of rent of his building to which he may be subjected in consequence of the construction of the work, the sum of $1100; and we agree that the town shall supply suitable means to carry off the surface water that may fall or drain upon his land, and shall upon the completion of the brook-channel, put the ground over it in good order and repair and restore any building or buildings, or any part thereof, which may be disturbed or injured by the building of the brook-channel, and to rebuild any fences or walls that may be disturbed and leave the same in as good condition as they are in at the time the premises are entered upon.

We take from Michael W. Quinlan 1600 square feet of land, and we make him no award, he having agreed to release all claims for damages upon condition that we rebuild such portions of his buildings as it may be necessary to remove, and furnish him with an amount of storage room equal to that of which he will be temporarily deprived, and this on behalf of the town, we agree to do, and also to supply drainage for the surface water of his lot, and he further agrees that we may use the passageway leading from Boylston street to the rear of his land, during the construction of the work.

We take from Frederic M. Bond 330 square feet of land and make to him no award, estimating the benefit to be equal to the damage. It is agreed that the town shall grade off the land over the brook-chanel, and supply drainage for surface water.

From Michael J. and Thomas F. O'Day we take 470 feet of land, and we award them for land and rights taken, and for loss of rent of house to which they may be subjected, the sum of $180.00; and it is agreed that the town shall grade off the land over the brook-channel and supply drainage for surface water and repair any damage that may be done to the buildings on the land taken.

We take from Andrew Cusick 590 feet of land, and we award him for land and rights taken and rent of stable, which will be disturbed by the construction of the brook-channel, the sum of $50; and we agree, on behalf of the town, to grade over the channel, supply drainage for surface water and repair any damage or injury to the stable.

The five last mentioned estates are now subject to an easement for the present brook, six feet in width, and also to a further easement for a sewer alongside the brook, and all the land taken from estates of the above mentioned Cusick, O'Days, and Bond, is covered by these easements.

We however reserve to all the parties from whom land is taken, the right to use said land for any purpose not inconsistent with the use of said land, for the construction and maintenance of the brook-channel,

and we reserve to the city of Boston all the rights to drain through the new channel which it now has to drain through the present brook.

The Park Commissioners approve and consent to the construction of the channel through the parkway.

Said brook-channel so laid out, located and described, is hereby reported to the town for acceptance.

The estimated cost of construction is $52,350 00
The land damages we estimate at $1,330 00

The said plan and this record have this day been filed in the office of the Town Clerk.

HORACE JAMES,
TUCKER DALAND,
THEODORE PINKHAM,
JAMES B. HAND,
JAMES M. CODMAN, JR.,
Selectmen of the Town of Brookline.

BROOKLINE, MASS., May 1st, 1893.

BROOKLINE, MASS., May 1, 1893.

Filed in the office of the Town Clerk.

Attest: B. F. BAKER, *Town Clerk.*

On motion of Mr. Horace James, it was—

Voted, That the town accepts and allows a new covered channel for the brook in the village (so called) as laid out by the Selectmen, May 1st, 1893, and reported to the town at this meeting.

Voted, That the sum of fifty-three thousand six hundred and eighty dollars ($53,680.00) be and the same is hereby appropriated to pay for the construction of said covered channel, and for the payment of land or other damages.

Mr. Horace James then presented the following vote, to wit:

Voted, That the Town Treasurer be authorized to borrow, when so directed by the Selectmen, the sum of fifty-three thousand six hundred and eighty dollars ($53,680.00), paying therefor a rate of interest not exceeding four per cent per annum, payable semi-annually, giving the note or notes of the town therefor, signed by the Treasurer and countersigned by a majority at least of the Selectmen; such indebtedness shall be made payable in such annual proportional payments as will extinguish the same within ten years from the date of delivery of said note or notes. The said sum is to be applied to the payment of land or other damages, and to pay for the construction of the new covered channel for the brook in the village, which has been reported to and accepted by the town at this meeting, May 15th, 1893.

The Moderator appointed as tellers Messrs. William H. White and Oscar B. Mowry, and they were sworn by the Town Clerk.

The vote was then put upon its passage, and the whole number of votes was sixty, as follows, to wit: "Yes," sixty (60); "No," none (0); and the vote was declared passed in the affirmative by more than two thirds of the voters present and voting thereon.

Third Article taken up,—"To appropriate $51,670 for the construction of the approaches to the St. Mary's Street bridge over the Boston and Albany railroad, for the payment of land damages in connection with the same, and to authorize the Treasurer to borrow the same."

On motion of Mr. Horace James, it was—

Voted, That the sum of fifty-one thousand six hundred and seventy dollars ($51,670.00) be and the same is hereby appropriated to pay for the construction of the approaches to the St. Mary's Street bridge over the Boston and Albany railroad, and for the land damages in connection with the same.

Mr. Horace James then presented the following vote, to wit:

Voted, That the Town Treasurer be and he is hereby authorized to borrow when so directed by the Selectmen for the term of one year the sum of fifty-one thousand six hundred and seventy dollars ($51,670.00), or such part thereof as may be needed to pay for the construction of the approaches to the St. Mary's Street bridge over the Boston and Albany railroad and the land damages connected therewith, paying therefor a rate of interest not exceeding four per cent per annum, payable semi-annually, and giving the note or notes of the town therefor, signed by the Treasurer and countersigned by a majority at least of the Selectmen.

The vote was then put upon its passage, the same tellers acting, and the whole number of votes was sixty-eight, as follows, to wit: "Yes," sixty-eight (68); "No," none (0); and the vote was declared passed in the affirmative by more than two thirds of the voters present and voting thereon.

Fourth Article taken up,—"To accept and allow Stetson street, as laid out by the Selectmen and reported to the town at this meeting."

The Selectmen presented the following report on the laying out of said street, to wit:

We, the undersigned, Selectmen of Brookline, having given printed and written notices to the Trustees of the Estate of Joshua Stetson, to

wit, Joseph Sawyer and Thomas F. Patterson, also to Luther M. Merrill, Philip S. Allen, Angelica Fogerty, and Edward Little Rogers, being all the parties known to us to be interested in the subject-matter, of our intention to lay out a street forty feet in width from Dwight street to Freeman street, such notices requiring such persons to appear before us at our room in the Town Hall, on Monday, May 8, 1893, at 5 o'clock P. M., and having caused such notices to be actually served, according to law, upon all such persons by a constable of this town, at least seven days before the day so appointed for the hearing, and having given notice to them and all other persons (if any) who may be interested in the subject-matter of said street, whose names are not known to us, or who have no place of abode in the town, or who have no tenant or authorized agent known to us, by posting up copies of the printed and written notices in three public places in the town, seven days at least before the day appointed for the hearing:

Pursuant to such notice, we met at the time and place appointed for the hearing, when no person appeared to object, and the route of the street having been viewed and examined by us, do adjudge that it is necessary for the public convenience that said street should be laid out and maintained by the town, as hereinafter described.

Beginning at a point on the northeasterly line of Dwight street, situated 199.46 feet southeasterly from the stone monument marking the easterly corner of said Dwight street and Babcock street.

Thence running easterly and curving to the left with a radius of 10 feet for a distance of 19.34 feet.

Thence running northeasterly by a line parallel with and two hundred (200) feet distant from Babcock street for a distance of 380.50 feet.

Thence curving to the left with a radius of 564 feet for a distance of 215.96 feet.

Thence curving to the left with a radius of 18.86 feet for a distance of 32.47 feet to the southerly side of Freeman street.

Thence running easterly by said southerly line of Freeman street for a distance of 83.08 feet.

Thence running northwesterly by a curve to the left of 17.16 feet radius for a distance of 30.18 feet.

Thence running south by a curve to the right of 604 feet radius for a distance of 231.98 feet.

Thence running southwesterly by a straight line, said line being parallel with and 240 feet distant from Babcock street, for a distance of 403.32 feet.

Thence curving to the left with a radius of 10 feet for a distance of 12.07 feet to the northeasterly side line of Dwight street.

Thence running northwesterly by said northeasterly line of Dwight street for a distance of 64.18 feet to the point of beginning, taking from Heirs of Joshua Stetson 26,220 square feet of land.

And taking also the right to support the said way by sloping the banks where needful upon the land of abutting owners, but this is not intended to affect or impair at all the right of any owner of such adjoining land to use such slopes for building or any other purpose or use whatsoever,

incident to the ownership of the fee in said slopes, that will not impair the security of the road-bed.

The location of said street is in accordance with a plan and profile of the same made by Alexis H. French, C. E., dated May 3, 1893, verified by our signatures and adopted by us as a part of this record.

The owners of the land abutting upon said street, and of the fee of the land over which said street is laid out, in consideration of the laying out and its acceptance by the town, waive all claims to land or grade damages.

And said street as so laid out, located and described, is hereby reported to the town for acceptance, and when so accepted, allowed and recorded, is to be known as a townway, called Stetson street.

The street having been constructed, may be entered upon at once for use and travel.

The said plan, profile and this record have this day been filed by us in the office of the Town Clerk.

HORACE JAMES,
TUCKER DALAND,
THEODORE PINKHAM,
JAMES B. HAND,
JAMES M. CODMAN, JR.,
Selectmen of Brookline.

BROOKLINE, May 8th, 1893.

BROOKLINE, MASS., May 8th, 1893.

Filed in the office of the Town Clerk.

Attest: B. F. BAKER, *Town Clerk.*

Voted, That Stetson street be accepted and allowed as a townway, as laid out by the Selectmen, and reported to the town at this meeting.

Sixth Article taken up,—"To authorize the Selectmen to appoint an Assistant Inspector of Buildings, who shall also be Inspector for the Board of Health, and to make an appropriation for the payment of his salary."

On motion of Mr. Horace James, it was—

Voted, That the Selectmen be authorized to appoint an Assistant Inspector of Buildings, who may also be Inspector for the Board of Health, the said Inspector to hold said office until the first day of May, 1894, or until another is appointed in his stead.

Voted, That the sum of one thousand dollars be and the same is hereby appropriated for the payment of the salary of said Inspector, and that the amount be included in the tax levy of the present year.

Fifth Article taken up,—"To appropriate $1000, as petitioned for by the Park Commissioners, for improving the sanitary condition of the town lot lying between Longwood avenue and Francis street, known as the Thomas lot."

Voted, That the sum of one thousand dollars be appropriated for improving the sanitary condition of the town lot lying between Longwood avenue and Francis street, known as the Thomas lot.

Eighth Article taken up,—"To appropriate $1000 for the grading of the Edward Devotion School-house lot."

On motion of Mr. Horace James, it was—

Voted, That the sum of one thousand dollars be and the same is hereby appropriated to pay for grading the grounds around the Edward Devotion School-house, and that this amount be included in the tax levy of the present year.

Ninth Article taken up,—"To see if the town will authorize the daily ringing of the bell of the First Parish church."

Voted, That the sum of one hundred dollars be appropriated for the ringing daily of the bell of the First Parish church, to be included in the tax levy for the present year.

Tenth Article taken up,—"To see if the town will authorize the Water Board to extend the six-inch water-main in Dudley street (Longwood) from end of pipe, as now laid, to Hawes street, a distance of about 500 feet, at an estimated cost of $500."

Voted, That the Water Board be authorized to extend the six-inch water-main in Dudley street (Longwood), from the end of pipe as now laid, to Hawes street, a distance of about 500 feet, at an estimated cost of $500.

Eleventh Article taken up,—"To see what action the town will take in reference to establishing a Civil Engineer's Department and employing a Civil Engineer to take charge of the same at a fixed salary per annum."

Voted, That the eleventh article be referred to a special committee of five, to be appointed by the Moderator, to examine into the subject-matter and report thereon at a future meeting.

The Moderator appointed the following gentlemen to compose said committee, viz.: Alfred D. Chandler, Jerome Jones, James M. Seamans, Emery B. Gibbs and Moorfield Storey.

Twelfth Article taken up,—"To see if the town will authorize the Selectmen to employ a Town Solicitor, at a salary to be fixed by the town."

Voted, That the twelfth article be referred to a committee of five to be appointed by the Moderator, to consider and examine into the matter and report thereon at a future meeting.

Voted, That the Moderator of this meeting, Hon. Charles H. Drew, be a member of the committee.

The Moderator appointed the following gentlemen to be on the committee with himself, viz.: William H. Lincoln, Levi L. Willcutt, Thomas H. Talbot and Oscar B. Mowry.

Seventh Article taken up,—"To see whether the town will authorize and instruct the Selectmen to apply to the next session of the General Court for legislative authority to allow debts to be made payable in not exceeding fifty years, when incurred for the purpose of laying out, locating anew, altering or widening of ways in the town of Brookline."

Mr. Alfred D. Chandler offered the following motion, to wit:

That the Selectmen be and they are hereby authorized and instructed to apply for the town to the present or to the next session of the General Court, for legislative authority to allow debts to be made payable in not exceeding thirty years, when incurred for the purpose of laying out, locating anew, altering or widening of ways in the town of Brookline.

The subject was very fully and ably discussed at length for more than an hour.

The motion was then put upon its passage, and was declared rejected.

Dissolved.

Attest: B. F. Baker, *Town Clerk.*

SPECIAL MEETING, OCTOBER 10, 1893.

WARRANT.

Commonwealth of Massachusetts.

Norfolk, ss.

To either of the Constables of the Town of Brookline, Greeting:—

In the name of the Commonwealth of Massachusetts, you are hereby required to notify and warn the inhabitants of the town of Brookline, qualified to vote in elections, to meet at the Town Hall, in said town, on Tuesday, the tenth day of October current, at half-past seven o'clock in the evening, for the following purposes, to wit:

First,—To choose a Moderator.

Second.—To accept and allow a sewer from Houlihan avenue through private lands and private ways to land of James O'Hearn, as laid out by

the Selectmen and reported to the town at this meeting, and to appropriate $560 for the payment of land damages and for the construction of the sewer.

Third,—To accept and allow a sewer through land of Andrew White to Boylston street, as laid out by the Selectmen and reported to the town at this meeting, and to appropriate $410 for the payment of land damages and for the construction of the sewer.

Fourth,—To accept and allow a sewer through land of A. F. Mason, from Walnut street to Dudley street, as laid out by the Selectmen and reported to the town at this meeting, to appropriate $12,500 for the payment of land damages and for the constructiou of the sewer, and to authorize the Treasurer to borrow the same.

Fifth,—To accept and allow Beech road as laid out by the Selectmen and reported to the town at this meeting, and to appropriate $250 for the construction of the plank sidewalk thereon.

Sixth,—To accept and allow Hawes street as laid out by the Selectmen and reported to the town at this meeting.

Seventh,—To accept and allow Monmouth street as laid out by the Selectmen and reported to the town at this meeting, and to appropriate $550 for repairs and a plank sidewalk thereon.

Eighth,—To accept and allow the alteration and widening of Brookline avenue as laid out by the Selectmen and reported to the town at this meeting, and to appropriate $6,100 for the payment of land damages, for the construction of this alteration and widening and to complete the avenue between the town line and Pearl street, and to authorize the Treasurer to borrow the same.

Ninth,—To accept and allow the alteration of Pond avenue and Chestnut street as laid out by the Selectmen and reported to the town at this meeting, and to appropriate $1,959 for the payment of land damages and for the construction of the same.

Tenth,—To accept and allow Clinton road as laid out by the Selectmen and reported to the town at this meeting.

Eleventh,—To appropriate $5,364 to pay for surface-water drains in Rawson road, Clinton road and private land in estate of Jacob W. Pierce, and to authorize the Treasurer to borrow the same.

Twelfth,—To accept and allow Rawson road as laid out by the Selectmen and reported to the town at this meeting, and to appropriate $500 for the laying of a plank walk on one side of the same.

Thirteenth,—To accept and allow Claflin road as laid out by the Selectmen and reported to the town at this meeting.

Fourteenth,—To accept and allow Winthrop path as laid out by the Selectmen and reported to the town at this meeting.

Fifteenth,—To accept and allow University road as laid out by the Selectmen and reported to the town at this meeting, and to appropriate $950 for a plank walk on both sides, with a crossing in the line of Winthrop path.

Sixteenth,—To accept and allow the alteration and widening of Harvard street as laid out by the Selectmen and reported to the town at this meeting.

Seventeenth,— To authorize the Water Board to contract for cast-iron pipe and other materials to an amount not exceeding $10,000, for additional driven wells and connecting pipes for increasing the water supply.

Eighteenth,—To authorize the Water Board to lay a six-inch water-main in a parkway road near Aspinwall avenue and appropriate the sum of $700 for the same.

Nineteenth,—To see whether the town will authorize and instruct the Selectmen to apply to the next session of the General Court for legislative authority to allow debts to be made payable in not exceeding thirty years, when incurred for the purchase of school lots and for the construction of school buildings, and when incurred for laying out, locating anew, and altering or widening of ways in the town of Brookline.

Twentieth,—To see if the town will authorize the Selectmen to take any action in regard to an incorrect plan of land, situate on Baker street, West Roxbury, purchased for the original location of the pumping station for the Brookline Water Works, recorded with Suffolk Deeds.

Twenty-first,—To appropriate money for sidewalks.

Twenty-second,—To hear and act upon reports of town officers and committees.

Twenty-third,—To appropriate and raise by borrowing or otherwise, such sums of money as may be needed for all or any of the purposes mentioned in the foregoing articles, and especially to act upon all the appropriations asked for or proposed by the Selectmen or by any town officers or committees.

Hereof fail not, and make due return of this warrant with your doings thereon, to the Selectmen, four days at least before the day of said meeting.

Given under our hands at Brookline aforesaid, this third day of October, in the year of our Lord one thousand eight hundred and ninety-three.

HORACE JAMES,
JAMES M. CODMAN, JR.,
JAMES B. HAND,
Selectmen of Brookline.

NORFOLK, ss. BROOKLINE, October 6th, 1893.

By virtue of the within warrant I have notified and warned the inhabitants of the town of Brookline qualified to vote in elections, to meet at the time and place, and for the purposes herein named, by causing a printed attested copy to be left at their last and usual place of abode, and also by posting attested copies in three public places, all of which was done four days at least before the said day of meeting.

W. Y. GROSS, *Constable.*

In pursuance of the foregoing warrant the inhabitants of the town of Brookline, qualified to vote in elections, met in the Town Hall, in said town, on Tuesday, the tenth day of October, in the year of our Lord eighteen hundred and ninety-three, and were called to order at half-past seven

of the clock in the evening, by the Town Clerk, who read the warrant calling said meeting, and the return thereon of the officer who served the same upon the inhabitants.

First Article taken up,—"To choose a Moderator."

The meeting nominated and chose for Moderator Charles A. Williams.

Second Article taken up,—"To accept and allow a sewer from Houlihan avenue through private lands and private ways to land of James O'Hearn, as laid out by the Selectmen and reported to the town at this meeting, and to appropriate $560 for the payment of land damages and for the construction of the sewer."

Voted, That the reading of the reports of the laying out of the various ways and sewers be dispensed with.

The Selectmen presented the following report on the laying out of said sewer, to wit:

We, the undersigned, Selectmen of Brookline, having given printed and written notices to Bernard Finnegan, Patrick Flannery, Daniel Duffley, Luke Mahon, and Bartholomew Murphy, being all the parties known to us to be interested in the subject-matter of a sewer to be laid out, of our intention to lay out a sewer from the sewer in Houlihan avenue through private land of Bernard Finnegan and two private ways, and private land of Bartholomew Murphy, to Boylston street, such notices requiring such persons to appear before us at our room in the Town Hall, on Friday, September 29th, 1893, at 7.45 o'clock P. M., and having caused such notices to be actually served according to law upon all such persons by a constable of this town, at least seven days before the day so appointed for the hearing, and having given notice to them and all other persons (if any) who may be interested in the subject-matter of said sewer, whose names are not known to us, or who have no tenant or authorized agent known to us, by posting up copies of the printed and written notice in three public places in the town, seven days at least before the day appointed for the hearing:

Pursuant to such notice, we met at the time and place appointed for the hearing, and no person appearing to object and the route of the proposed sewer having been viewed and examined by us, after fully considering the subject do adjudge that it is necessary for the public health that the sewer should be laid out and maintained by the town as hereinafter described.

Beginning at a point on the southwesterly side of Houlihan avenue, situated 3 feet easterly from the division line between land of Patrick Flannery and Bernard Finnegan, thence running on land of said Bernard Finnegan, south 38° W. by a line 3 feet from and parallel with said division line for a distance of 42 feet; thence running S. 11° 30′ W. for a distance of 42.90 feet, to a point on the centre line of a passage-way 14 feet wide;

thence running S. 36° 40′ W. by the centre line of said passage-way for a distance of 123.97 feet, taking a parallel width of 3 feet on each side of the axis line.

Also another parcel described by it axis line, as follows:

Beginning at a point on the centre line of above-mentioned passage-way 14 feet wide, situated 30 feet northeasterly from the southwesterly end of the axis line of first-described parcel, thence running S. 77° 32′ E. partly by the centre line of a passage-way 10 feet wide, and partly through land of Bartholomew Murphy, for a distance of 103.60 feet, to land of James O'Hearn, taking a parallel width of 3 feet on each side of the axis line.

The location of said sewer is in accordance with a plan of the same, drawn by Alexis H. French, C. E., dated October 2, 1893, approved by us, and such plan is adopted as a part of this record.

We have estimated the damages sustained by the owners of land rights and interests, caused by the laying out and construction of said sewer, whether by taking property or by injuring property in any manner whatsoever, and do estimate and determine the amounts to be paid to said parties as follows:

To Bernard Finnegan $60 00

To the owners of the fee of the private ways and to Bartholomew Murphy we make no awards, these parties having released to the town the right of way for the sewer.

The estimated cost of construction is $500.

And said sewer so laid out, located and described, is hereby reported to the town for acceptance, and when so accepted, allowed and recorded, is to be a public drain or common sewer.

The said plan and this record have this day been filed by us in the office of the Town Clerk.

HORACE JAMES,
TUCKER DALAND,
THEODORE PINKHAM,
JAMES B. HAND,
JAMES M. CODMAN, JR.,
Selectmen of Brookline.

BROOKLINE, October 2d, 1893.

BROOKLINE, MASS., October 2d, 1893.
Filed in the office of the Town Clerk.
Attest: B. F. BAKER, *Town Clerk.*

Voted, To accept and allow the sewer from Houlihan avenue through private lands and private ways to land of James O'Hearn, as laid out by the Selectmen and reported to the town at this meeting.

Voted, To appropriate the sum of $560 for the payment of land damage and the construction of the sewer, said sum to be taken from unexpended balances or any money in the treasury not otherwise appropriated.

Third Article taken up,—"To accept and allow a sewer through land of Andrew White to Boylston street, as laid out by the Selectmen and reported to the town at this meeting, and to appropriate $410 for the payment of land damages and for the construction of the sewer."

The Selectmen presented the following report on the laying out of said sewer, to wit:

We, the undersigned, Selectmen of Brookline, having given printed and written notice to Andrew White, being the only person known to us to be interested in the subject-matter of a sewer to be laid out, of our intention to lay out a sewer from the present sewer in his private land through his remaining land to Boylston street, such notice requiring him to appear before us at our room in the Town Hall, on Friday, September 29th, 1893, at 8.30 o'clock P. M., and having caused such notice to be actually served, according to law, upon him, by a constable of this town, at least seven days before the day so appointed for the hearing, and having given notice to him and all other persons (if any) who may be interested in the subject-matter of said sewer, whose names are not known to us, or who have no tenant or authorized agent known to us, by posting up copies of the printed and written notice in three public places in the town, seven days at least before the day appointed for the hearing:

Pursuant to such notice, we met at the time and place appointed for the hearing, and no person appearing to object, and the route of the proposed sewer having been viewed and examined by us, after fully considering the subject do adjudge that it is necessary for the public health that said sewer should be laid out and maintained by the town as hereinafter described.

Beginning at point on the northerly side-line of Boylston street, situated 72 feet easterly from the division line between land of James O'Hearn and Andrew White, thence running through land of said Andrew White by a line 72 feet from and parallel with said division line for a distance of 199 feet to the present sewer, taking a parallel width of 3 feet on each side of the axis line.

The location of said sewer is in accordance with a plan of the same, drawn by Alexis H. French, C. E., dated October 2d, 1893, approved by us, verified by our signatures, and adopted as a part of this record.

We have estimated the damages sustained by him, caused by the laying out and construction of said sewer, whether by taking property or by injuring property in any manner whatsoever, and do estimate and determine the amount to be paid to him to be $160.

The estimated cost of construction is $250.

And said sewer so laid out, located and described, is hereby reported to the town for acceptance, and when so accepted, allowed and recorded, is to be a public drain or common sewer.

The said plan and this record have this day been filed by us in the office of the Town Clerk.

HORACE JAMES,
TUCKER DALAND,
THEODORE PINKHAM,
JAMES B. HAND,
JAMES M. CODMAN, JR.,
Selectmen of Brookline.

BROOKLINE, October 2d, 1893.

BROOKLINE, MASS., October 2d, 1893.

Filed in the office of the Town Clerk.

Attest: B. F. BAKER, *Town Clerk.*

Voted, To accept and allow a sewer through land of Andrew White to Boylston street as laid out by the Selectmen and reported to the town at this meeting.

Voted, To appropriate $410.00 for the payment of land damages and for the construction of the sewer, said sum to be paid from unexpended balances, or any money in the treasury not otherwise appropriated.

Fourth Article taken up,—"To accept and allow a sewer through land of A. F. Mason from Walnut street to Dudley street, as laid out by the Selectmen and reported to the town at this meeting, to appropriate $12,500 for the payment of land damages and for the construction of the sewer, and to authorize the Treasurer to borrow the same."

The Selectmen presented the following report on the laying out of said sewer, to wit:

We, the undersigned, Selectmen of Brookline, having given printed and written notice to A. F. Mason, being the only person known to us to be interested in the subject-matter of a sewer to be laid out, of our intention to lay out a sewer through his estate from Dudley street to Walnut street, such notice requiring him to appear before us at our room in the Town Hall on Monday, September 25th, 1893, at 5.15 o'clock P. M., and having caused such notice to be actually served according to law upon him by a constable of this town, at least seven days before the day so appointed for the hearing, and having given notice to him and all other persons (if any) who may be interested in the subject-matter of said sewer, whose names are not known to us, or who have no place of abode in the town, or who have no tenant or authorized agent known to us, by posting up copies of the printed and written notice in three public places in the town, seven days at least before the day appointed for the hearing:

Pursuant to such notice, we met at the time and place appointed for the hearing, and no person appearing to object and the route of the proposed sewer having been viewed and examined by us, after fully considering the subject do adjudge that it is necessary for the public health that the sewer should be laid out and maintained by the town as hereinafter described.

Beginning at a point on the southwesterly side of Walnut street situated 6.63 feet southeasterly from land of the Boston Water Works, thence running south 20° 30′ west for a distance of 227.53 feet; thence running south 12° 50′ 30″ west for a distance of 189.82 feet; thence running south 17° 16′ 45″ west for a distance of 200 feet; thence running south 12° 1′ 10″ west for a distance of 269.15 feet, to the northerly line of Dudley street, taking from Dr. A. F. Mason a parallel width of five feet on each side of the above-described centre line.

For a further description of the above location reference is hereby made to a plan drawn by Alexis H. French, C. E., dated September 27th, 1893, verified by our signatures and made a part of this record.

We have estimated the damage sustained by the owner of this land caused by the laying out and construction of said sewer therein, whether by taking land or by injuring property in any manner whatsoever, and do estimate and determine the amount to be paid to him to be twenty-five hundred (2500) dollars. The estimated cost of construction is $10,000.

And said sewer as so laid out, located and described, is hereby reported to the town for acceptance, and when so accepted, allowed and recorded is to be known as a public drain or common sewer.

Said plan and this record have this day been filed in the office of the Town Clerk.

HORACE JAMES,
TUCKER DALAND,
THEODORE PINKHAM,
JAMES B. HAND,
JAMES M. CODMAN, JR.,
Selectmen of Brookline.

BROOKLINE, October 2d, 1893.

BROOKLINE, MASS., October 2d, 1893.

Filed in the office of the Town Clerk.

Attest: B. F. BAKER, *Town Clerk.*

Voted, To accept and allow a sewer through land of A. F. Mason from Walnut street to Dudley street, as laid out by the Selectmen and reported to the town at this meeting.

Voted, To appropriate the sum of twelve thousand five hundred dollars ($12,500) to pay for land damage and for the construction of the sewer.

Mr. Horace James then presented the following vote, to wit:

Voted, That the Town Treasurer be authorized to borrow, when so directed by the Selectmen, the sum of $12,500.00, paying therefor a rate of interest not exceeding four per cent per annum, payable semi-annually, giving therefor the note or notes of the town, signed by the Treasurer and countersigned by a majority at least of the Selectmen; said sum is to be applied to the payment of the land damage and for the construction of the sewer laid out through land of A. F. Mason and accepted by the town at this meeting. Such indebtedness shall be made payable in such annual proportional payments as will extinguish the same within ten years from the date of delivery of said note or notes.

The Moderator appointed as tellers, Charles H. Drew and Bradford Kingman, and they were sworn by the Town Clerk.

The vote was then put upon its passage, and the whole number of votes was fifty-four, and were as follows, to wit: "Yes," fifty-four (54); "No," none (0); and the vote was declared passed in the affirmative by more than two thirds of those present and voting thereon.

Fifth Article taken up,— "To accept and allow Beech road as laid out by the Selectmen and reported to the town at this meeting, and to appropriate $250 for the construction of the plank sidewalk thereon."

The Selectmen presented the following report on the laying out of said road, to wit:

We, the undersigned, Selectmen of Brookline, having given printed and written notices to Wm. H. Lincoln, David, Emily E. and Henry F. Sears, and Estate of James M. Blaney, being all the parties known to us to be interested in the subject-matter of the road to be laid out, of our intention to lay out a road from Kent street to Hawes street, so called, such notices requiring such persons to appear before us at our room in the Town Hall, on Thursday, September 21st, 1893, at 7.30 o'clock P. M., and having caused such notices to be actually served according to law upon all such persons by a constable of this town, at least seven days before the day so appointed for the hearing, and having given notice to them and all other persons (if any) who may be interested in the subject-matter of said road whose names are not known to us, or who have no place of abode in the town, or who have no tenant or authorized agent known to us, by posting up copies of the printed and written notice in three public places in the town, seven days at least before the day appointed for the hearing:

Pursuant to such notice, we met at the time and place appointed for the hearing, and no person appearing to object, and the route of the proposed road having been viewed and examined by us, after fully considering the subject do adjudge that it is necessary for the public convenience that the road should be laid out and maintained by the town as hereinafter described.

Beginning at a point on the easterly side-line of Kent street, situated five hundred and ninety-nine and 88-100 (599.88) feet from the intersection of the said easterly line of Kent street and the southerly line of Beacon street, thence running N. 69° 47′ 57″ E. for a distance of 938.23 feet, to a point on the westerly line of Hawes street, situated 600.11 feet from Beacon street, measured on the said westerly line of Hawes street, and taking a parallel width of twenty (20) feet on both sides of the above-described centre line, and taking from the owners of the fee of the land in said road 18,764 square feet, and taking also the right to support said road by sloping where needful on the adjoining land; but this is not intended to affect or impair at all the right of any owner of such adjoining land to use such slopes for building or any other purpose or use whatsoever, incident to the ownership of the fee in said slopes, that will not impair the security of the road-bed.

For a further identification of this description and location reference is hereby made to a plan drawn by Alexis H. French, C. E., dated September 20th, 1893, approved by us, verified by our signatures and adopted as a part of this record.

The road having been constructed by the owners of the fee, may be entered upon at once for use and travel.

We award to the owners of the fee for their rights and interests the sum of $1.00.

And said road as so laid out, located and described, is hereby reported to the town for acceptance, and when so accepted, allowed and recorded, is to be known as a townway, called Beech road.

The said plan, profile, and this record have this day been filed in the office of the Town Clerk.

HORACE JAMES,
TUCKER DALAND,
THEODORE PINKHAM,
JAMES B. HAND,
JAMES M. CODMAN, JR.,
Selectmen of Brookline.

BROOKLINE, October 2d, 1893.

BROOKLINE, MASS., October 2d, 1893.

Filed in the office of the Town Clerk.

Attest: B. F. BAKER, *Town Clerk.*

Voted, That Beech road be accepted and allowed as a townway, as laid out by the Selectmen and reported to the town at this meeting.

Voted, That the sum of $250.00 be and the same is hereby appropriated for the construction of a plank walk on one side of Beech road from Kent to Hawes street, the same to be taken from unexpended balances or any money in the treasury not otherwise appropriated.

Sixth Article taken up,—"To accept and allow Hawes street as laid out by the Selectmen and reported to the town at this meeting."

The Selectmen presented the following report on the laying out of said street, to wit:

We, the undersigned, Selectmen of Brookline, having given printed and written notices to David, Emily E., and H. F. Sears, Charles U. Cotting, Estate of Richard Briggs, and Frederick R. Sears, Trustee, being all the parties known to us to be interested in the subject-matter of the street to be laid out, of our intention to lay out a street from Colchester street to Beacon street, such notices requiring such persons to appear before us at our room in the Town Hall, on Thursday, September 21st, 1893, at 7.30 o'clock P. M., and having caused such notices to be actually served according to law upon all such persons by a constable of this town, at least seven days before the day so appointed for the hearing, and having given notice to them and all other persons (if any) who may be interested in the subject-matter of said street, whose names are not known to us, or who have no place of abode in the town, or who have no tenant or authorized agent known to us, by posting up copies of the printed and written notice in three public places in the town, seven days at least before the day so appointed for the hearing:

Pursuant to such notice, we met at the time and place appointed for the hearing, and no person appearing to object, and the route of the proposed street having been viewed and examined by us, after fully considering the subject do adjudge that it is necessary for the public convenience that the street should be laid out and maintained by the town as hereinafter described.

Beginning at a point on the southerly line of Beacon street situated five hundred twelve and $\frac{20}{100}$ (512.20) feet westerly from the southwesterly corner of said Beacon street and Carleton street, thence running south 20° 15′ 33″ east for a distance of 850.45 feet to the northerly line of Colchester street, taking a parallel width of twenty (20) feet on both sides of the above-described centre line, and taking from the owners of the fee of the land in said street 17,009 square feet.

For a further identification of this description and location, reference is hereby made to a plan made by Alexis H. French, C. E., dated September 20th, 1893, approved by us, verified by our signatures, and adopted as a part of this record.

The street having been constructed by the owners of the fee, may be entered upon at once for use and travel.

We award to the owners of the fee, for their rights and interests, the sum of $1.00.

And said street as so laid out, located and described, is hereby reported to the town for acceptance, and when so accepted, allowed and recorded, is to be known as a townway, called Hawes street.

The said plan, profile, and this record have this day been filed in the office of the Town Clerk.

HORACE JAMES,
TUCKER DALAND,
THEODORE PINKHAM,
JAMES B. HAND,
JAMES M. CODMAN, JR.,
Selectmen of Brookline.

BROOKLINE, October 2, 1893.

BROOKLINE, MASS., October 2d, 1893.
Filed in the office of the Town Clerk.
Attest: B. F. BAKER, *Town Clerk.*

Voted, That Hawes street be accepted and allowed as a townway, as laid out by the Selectmen and reported to the town at this meeting.

Seventh Article taken up,—"To accept and allow Monmouth street as laid out by the Selectmen and reported to the town at this meeting, and to appropriate $550 for repairs and a plank sidewalk thereon."

The Selectmen presented the following report on the laying out of said street, to wit:

We, the undersigned, Selectmen of Brookline, having given printed and written notices to Estate of Richard Briggs, Church of Our Saviour, John Wales, Estate of Samuel S. Allen, and David, Emily E. and H. F. Sears, being all the parties known to us to be interested in the subject-

matter of the street to be laid out, of our intention to lay out a street from Hawes street, so called, to Carlton street, such notices requiring such persons to appear before us at our room in the Town Hall, on Thursday, September 21st, 1893, at 7.30 o'clock P. M., and having caused such notices to be actually served according to law upon all such persons by a constable of this town, at least seven days before the day so appointed for the hearing, and having given notice to them and all other persons (if any) who may be interested in the subject-matter of said street, whose names are not known to us, or who have no place of abode in the town, or who have no tenant or authorized agent known to us, by posting up copies of the printed and written notice in three public places in the town, seven days at least before the day appointed for the hearing:

Pursuant to such notice, we met at the time and place appointed for the hearing, and no person appearing to object and the route of the proposed street having been viewed and examined by us, after fully considering the subject, do adjudge that it is necessary for the public convenience that the street should be laid out and maintained by the town as hereinafter described.

Beginning at a point on the easterly line of Hawes street, situated two hundred and sixty and $\frac{50}{100}$ (260.50) feet from Beacon street, measured on the said easterly line of Hawes street, thence running easterly by a line parallel with and two hundred sixty and $\frac{50}{100}$ (260.50) feet from Beacon street for a distance of 248.47 feet; thence running northerly by a line parallel with Hawes street for a distance of $\frac{50}{100}$ (0.50) feet; thence running easterly by a line parallel with and two hundred sixty (260) feet from Beacon street for a distance of 243.26 feet to the westerly line of Carlton street. The southerly line of said Monmouth street is parallel with and forty (40) feet distant from the above-described northerly line, —and taking 9,834 square feet of land from the owner of the fee in said street.

For a further identification of this description and location, reference is hereby made to a plan made by Alexis H. French, C. E., dated September 20th, 1893, approved by us, verified by our signatures and adopted as a part of this record.

The street having been constructed by the owners of the fee, may be entered upon at once for use and travel.

We award to the owners of the fee for their rights and interest the sum of $1.00.

And said street as so laid out, located and described, is hereby reported to the town for acceptance, and when so accepted, allowed and recorded, is to be known as a townway, called Monmouth street.

The said plan, profile and this record have this day been filed in the office of the Town Clerk.

HORACE JAMES,
TUCKER DALAND,
THEODORE PINKHAM,
JAMES B. HAND,
JAMES M. CODMAN, JR.,
Selectmen of Brookline.

BROOKLINE, October 2d, 1893.

BROOKLINE, MASS., October 2d, 1893.
Filed in the office of the Town Clerk.
Attest: B. F. BAKER, *Town Clerk.*

Voted, That Monmouth street be accepted and allowed as a townway, as laid out by the Selectmen and reported to the town at this meeting.

Voted, That the sum of $550.00 be appropriated for the construction of a plank sidewalk and the repair of that part of Monmouth street which has been accepted by the town at this meeting, said sum to be taken from any money in the treasury not otherwise appropriated.

Eighth Article taken up,—"To accept and allow the alteration and widening of Brookline avenue as laid out by the Selectmen and reported to the town at this meeting, and to appropriate $6,100 for the payment of land damages, for the construction of this alteration and widening and to complete the avenue between the town line and Pearl street, and to authorize the Treasurer to borrow the same."

The Selectmen presented the following report on the alteration and widening of Brookline avenue, to wit:

We, the undersigned, Selectmen of Brookline, having given printed and written notices to the Aspinwall Land Co., being all the party known to us to be interested in the subject-matter of the street to be altered by widening to a width of seventy-five feet, between Aspinwall avenue and the Parkway, such notices requiring such persons to appear before us at our room in the Town Hall on Monday, August 14th, 1893, at 4 o'clock P. M., and having caused such notices to be actually served according to law upon all such persons by a constable of this town, at least seven days before the day so appointed for the hearing, and having given notice to them and all other persons (if any) who may be interested in the subject-matter of said street whose names are not known to us, or who have no place of abode in the town, or who have no tenant or authorized agent known to us, by posting up copies of the printed and written notice in three public places in the town, seven days at least before the day appointed for the hearing:

Pursuant to such notice we met at the time and place appointed for the hearing, and no person appearing to object, and the route of the proposed alteration having been viewed and examined by us, after fully considering the subject do adjudge that it is necessary for the public convenience that the street should be altered by widening to a width of seventy-five feet, laid out, and maintained by the town as hereinafter described.

Beginning at the intersection of the westerly line of Brookline avenue and the northerly line of Aspinwall avenue, and running westerly by the said northerly line of Aspinwall avenue for a distance of 35 feet, thence running easterly by a curve to the left of 20 feet radius for a distance of 31.42 feet; thence running northeasterly by a line parallel with and 15 feet from the westerly line of Brookline avenue for a distance of 65.27 feet; thence curving to the left with a radius of 120 feet for a distance of 97.82 feet; thence running southerly by a curve to the right with a radius of 977.64 feet for a distance of 18.21 feet; thence curving

to the right with a radius of 131.56 feet for a distance of 104.79 feet to the westerly line of Brookline avenue; thence running southerly by the said westerly line of Brookline avenue for a distance of 65.94 feet to the point of beginning,— taking from the Aspinwall Land Company 1,956 square feet of land.

For a further identification of this description and location, reference is hereby made to a plan made by Alexis H. French, C. E., dated September 28th, 1893, approved by us, and adopted as a part of this record.

The Selectmen take the right to support said Brookline avenue by sloping on adjoining land, but this is not intended to affect or impair at all the right of any owner of such adjoining land to use such slopes or banks for building or any other purpose whatsover, incident to the ownership of the fee in said slopes or banks, that will not impair the security of the road-bed.

We have estimated the damages sustained by the owners of the land, rights and interests caused by altering and constructing said avenue, whether by taking land or by injuring property in any manner whatsoever, and do estimate and determine the amount to be paid as follows:

To the Aspinwall Land Co. $1100 00

The estimated cost of construction is $1200.

And said avenue so laid out, located and described, is hereby reported to the town for acceptance.

The said plan and this record have this day been filed by us in the office of the Town Clerk.

HORACE JAMES,
TUCKER DALAND,
THEODORE PINKHAM,
JAMES B. HAND,
JAMES M. CODMAN, JR.,
Selectmen of Brookline.

BROOKLINE, October 2d, 1893.

BROOKLINE, MASS., October 2d, 1893.

Filed in the office of the Town Clerk.

Attest: B. F. BAKER, *Town Clerk.*

Voted, To accept and allow the alteration and widening of Brookline avenue, as laid out by the Selectmen and reported to the town at this meeting.

Voted, To appropriate the sum of $6,100 to pay for the alteration and widening of Brookline avenue, as laid out by the Selectmen and accepted by the town at this meeting, and for the finishing of the road-bed and sidewalk between Pearl street and the line between Brookline and Boston, the said amount to be taken from unexpended balances or any money in the treasury not otherwise appropriated.

Ninth Article taken up,—"To accept and allow the alteration of Pond avenue and Chestnut street as laid out by the Selectmen and reported to the town at this meeting, and to appropriate $1,959 for the payment of land damages and for the construction of the same."

The Selectmen presented the following report on the alteration and laying out of Pond avenue and Chestnut street, to wit:

We, the undersigned, Selectmen of Brookline, having given printed and written notices to Brookline Land Co., Edward C. Cabot, and Estate of Sarah P. Cleveland, being all the parties known to us to be interested in the subject-matter of the street to be altered by curving the line on the northwesterly side of Pond avenue, at its junction with Chestnut street, and a raising of the grade at that point by a maximum fill of three feet, such notices requiring such persons to appear before us at our room in the Town Hall, on Monday, August 14th, 1893, at 3.30 o'clock P. M., and having caused such notices to be actually served according to law upon all such persons by a constable of this town, at least seven days before the day so appointed for the hearing, and have given notice to them and all other persons (if any) who may be interested in the subject-matter of said street, whose names are not known to us, or who have no place of abode in the town, or who have no tenant or authorized agent known to us, by posting up copies of the printed and written notice in three public places in the town, seven days at least before the day appointed for the hearing:

Pursuant to such notice, we met at the time and place appointed for the hearing, and no person appearing to object, and the route of the proposed alteration having been viewed and examined by us, after fully considering the subject do adjudge that is necessary for the public convenience that the streets should be altered by curving the line at the intersection of Chestnut street, and a raising of the grade at that point by a maximum fill of three feet, and that said alteration should be laid out and maintained by the town as hereinafter described.

Beginning at a point on the northwesterly side of Pond avenue, thence running southwesterly by said northwesterly line of Pond avenue for a distance of 80.55 feet; thence running westerly by a curve to the right of 20 feet radius for a distance of 32.08 feet to the northeasterly line of Chestnut street; thence running northwesterly by the said northeasterly line of Chestnut street for a distance of 42.88 feet; thence running easterly by a curve to the left with a radius of 60.38 feet for a distance of 82.04 feet; thence northeasterly by a curve to the left of a radius of 300 feet for a distance of 53.67 feet to the point of beginning, and taking from the Brookline Land Company 638 square feet of land, and from Edward C. Cabot 280 square feet.

For a further identification of this description and location, reference is hereby made to a plan made by Alexis H. French, C. E., dated Aug. 21st, 1893, approved by us and adopted as a part of this record.

The Selectmen take the right to support said Pond avenue and Chestnut street by sloping on adjoining land, but this is not intended to affect or impair at all the right of any owner of such adjoining land to use such slopes or banks for building or any other purpose whatsoever, incident to the ownership of the fee in said slopes or banks, that will not impair the security of the road-bed.

We have estimated the damages sustained by the owners of the land, rights and interests caused by altering and constructing said Pond avenue and Chestnut street, whether by taking land or by injuring property in any manner whatsoever, and do estimate and determine the amounts to be paid as follows:

To the Brookline Land Co.	$319 00
To Edward C. Cabot	140 00

The estimated cost of construction is $1500.

And said alteration so laid out, located and described, is hereby reported to the town for acceptance.

The said plan and this record have this day been filed by us in the office of the Town Clerk.

HORACE JAMES,
TUCKER DALAND,
THEODORE PINKHAM,
JAMES B. HAND,
JAMES M. CODMAN, JR.,
Selectmen of Brookline.

BROOKLINE, October 2d, 1893.

BROOKLINE, MASS., October 2d, 1893.

Filed in the office of the Town Clerk.

Attest: B. F. BAKER, *Town Clerk.*

Voted, That the alterations of Pond avenue and Chestnut street, as made by the Selectmen and reported to the town at this meeting, be accepted and allowed.

Voted, To appropriate the sum of $1,959.00 for the payment of land and other damages and for the construction of the change in Pond avenue and Chestnut street as laid out by the Selectmen and accepted by the town at this meeting; said amount to be paid from unexpended balances or any money in the treasury not otherwise appropriated.

Tenth Article taken up,—"To accept and allow Clinton road as laid out by the Selectmen and reported to the town at this meeting."

The Selectmen presented the following report on the laying out of said road, to wit:

We, the undersigned, Selectmen of Brookline, having given printed and written notices to Mary B. Pierce, Jacob W. Pierce, and Arthur Rotch, being all the parties known to us to be interested in the subject-matter of the street to be laid out, of our intention to lay out a street sixty feet in width (60 ft.) from Fisher avenue to Dean road, such notices requiring such persons to appear before us at our room in the Town Hall, on Tuesday, September 19th, 1893, at 8 o'clock P. M., and having caused such notices to be actually served according to law upon all such persons by a constable of this town, at least seven days before the day so appointed for the hearing, and having given notice to them and all other persons (if any) who may be interested in the subject-matter of said street, whose names are not known to us, or who

have no place of abode in the town, or who have no tenant or authorized agent known to us, by posting up copies of the printed and written notice in three public places in the town, seven days at least before the day appointed for the hearing:

Pursuant to such notice, we met at the time and place appointed for the hearing, and no person appearing to object, and the route of the proposed road having been viewed and examined by us, after fully considering the subject, do adjudge that it is necessary for the public convenience that the road should be laid out and maintained by the town, as hereinafter described.

The centre line of said location commences at a point thirty feet distant northerly from a stone bound at the junction of said Fisher avenue with Clinton road, previously described in the location of Fisher avenue, thence running easterly in a straight line 437.62 feet; thence running easterly on a curve to the right of 3521.18 feet radius, 761.15 feet to a point in the centre line of Dean road.

The northerly line of location of said Clinton road commences at a point 30 feet distant northerly from the initial point of the centre line of location heretofore described, and measured at right-angles thereto, thence runs easterly, parallel to and 30 feet distant northerly from said centre line of location, 437.62 feet; thence easterly on a curve to the right of 3551.18 feet radius parallel to and 30 feet distant northerly from said centre line of location, by land of J. W. Pierce estate and by land of Arthur Rotch, 713.6 feet to a stone bound; thence on a curve to the left of 75 feet radius by land of said Arthur Rotch 80.7 feet to a stone bound in the westerly line of location of said Dean road.

The southerly line of location of said Clinton road commences at the stone bound previously described, 30 feet distant southerly from the initial point of said centre line of location; thence running easterly parallel to and 30 feet distant southerly from said centre line of location by land of said J. W. Pierce estate 437.62 feet; thence easterly on a curve to the right of 3491.18 feet radius by said land of J. W. Pierce estate 126.36 feet to a stone bound; thence continuing easterly on a curve to the right of 3491.18 feet radius, parallel to and 30 feet distant from said centre line of location, by land of said J. W. Pierce estate and by land of said Arthur Rotch, 527.86 feet to a stone bound; thence easterly and southerly on a curve to the right of 25 feet radius, 56.43 feet to a stone bound in the westerly line of location of said Dean road; and the land between said northerly and southerly lines of location heretofore described, is hereby laid out as a public highway 60 feet in width from said Fisher avenue to said Dean road.

For a further identification of this description and location, reference is hereby made to a plan herewith filed, entitled "Location of Clinton Road from Fisher Avenue to Dean Road, Brookline, Mass.," drawn on a scale of 50 feet to an inch, by Ernest W. Bowditch, Engineer, dated September 9, 1893, said plan being hereby made part of said location and description.

The Selectmen take the right to support said road by sloping the banks on either side thereof, upon the land of abutting owners, but this is not

intended to affect or impair at all the right of any owner of such adjoining land to use such slopes for building or any other purpose or use whatsoever, incident to the ownership of the fee in said slopes, that will not impair the security of the road-bed.

No awards are made; the owners of the lands abutting upon said road and of the fee of the land over which said road is laid out, in consideration of the laying out by the Selectmen and its acceptance by the town, waive all claim to land or grade damages.

And said road as so laid out, located and described, is hereby reported to the town for acceptance, and when so accepted, allowed, and recorded, is to be known as a townway, called Clinton road.

The road having been constructed by the abutters, may be entered upon at once for use and travel.

The said plan, profile, and this record, have this day been filed in the office of the Town Clerk.

HORACE JAMES,
TUCKER DALAND,
THEODORE PINKHAM,
JAMES B. HAND,
JAMES M. CODMAN, JR.,
BROOKLINE, MASS., October 2d, 1893. *Selectmen of Brookline.*

BROOKLINE, MASS., October 2d, 1893.
Filed in the office of the Town Clerk.
Attest: B. F. BAKER, *Town Clerk.*

Voted, That Clinton road be accepted and allowed as a townway as laid out by the Selectmen and reported to the town at this meeting.

Eleventh Article taken up,—"To appropriate $5,364 to pay for surface-water drains in Rawson road, Clinton road and private land in estate of Jacob W. Pierce, and to authorize the Treasurer to borrow the same."

The Selectmen presented the following release from Mary B. Pierce and Jacob W. Pierce, to wit:

Know all men by these presents that we, Mary B. Pierce of Brookline, Norfolk County, Massachusetts, widow, and Jacob W. Pierce of said Brookline, the latter being unmarried, in consideration of one dollar to us in hand paid by the town of Brookline, a municipal corporation duly established by law within said County of Norfolk, the receipt whereof is hereby acknowledged, do hereby give, grant, bargain, sell and convey unto the said town of Brookline all the surface-water drains and drain-pipes now lying and being in that part of Clinton road, so called, in said Brookline, which extends from Fisher avenue to Dean road, and all the drains and drain-pipes connecting the same with the brook on the north side of the Boston and Albany railroad, together with all the manholes and catch-basins appurtenant to said drains, all of which drains, drain-pipes, manholes and catch-basins are shown on a plan en-

titled "Location of Sewer, Drain, Water and Gas-pipe on Clinton Road from Fisher Avenue to Dean Road, Brookline, Mass.," dated September 9, 1893, made by Ernest W. Bowditch, Engineer, and on file in the office of the town clerk of said Brookline; together with the right and easement of draining surface-water through and by means of said drains and drain-pipes from Fisher Hill, so called, and from all the ways thereon, from and including Chestnut Hill avenue, to and including Dean road, so called, and including also the said Clinton road, through the said drains and pipes as the same are now laid, and under and across the location of the Boston and Albany railroad to and into the brook on the northerly side of said railroad as shown on said plan. With the further right of forever maintaining, renewing and from time to time repairing said drains, and with the right for these purposes to go upon the lands in which said drains and pipes now lie and to dig up the soil, restoring the said soil to its original condition as nearly as may be.

And the said grantors, for themselves, their heirs, executors, and administrators, do covenant, promise, grant, and agree to and with the said inhabitants of the town of Brookline, their successors and assigns, by these presents, that they, the said inhabitants of the town of Brookline, their successors and assigns, shall, and lawfully may, from time to time, and at all times hereafter, peaceably and quietly have, hold, and enjoy the said premises hereby granted or mentioned, or intended so to be, without the hindrance, denial, or interruption of the said grantors.

To have and to hold the said easements and privileges to the inhabitants of Brookline, their successors and assigns forever.

In testimony whereof we have hereunto for ourselves, our heirs, executors, administrators and assigns, set our hands and seals this twenty-eighth day of September, 1893.

MARY B. PIERCE,
JACOB W. PIERCE.

COMMONWEALTH OF MASSACHUSETTS.

NORFOLK SS. September 28th, 1893.

Then personally appeared the above-named Jacob W. Pierce and acknowledged the foregoing instrument by him subscribed to be his free act and deed.

Before me,
ALFRED D. CHANDLER,
Justice of the Peace.

On motion of Mr. Horace James, it was—

Voted, To appropriate the sum of $5,364 to pay for surface-water drains in Rawson road, Clinton road, and private lands belonging to estate of Jacob W. Pierce, the said amount to be paid from any money in the treasury not otherwise appropriated.

Twelfth Article taken up,—"To accept and allow Rawson road as laid out by the Selectmen and reported to the town at this meeting, and to appropriate $500 for the laying of a plank walk on one side of the same."

The Selectmen presented the following report on the laying out of said road, to wit:

We, the undersigned, Selectmen of Brookline, having given printed and written notices to the Trustees of Boston University, Fred C. Bowditch, Isaac D. White, Harry V. Long, Lewis Wight and Aspinwall Land Trust, being all the parties known to us to be interested in the subject-matter of the street to be laid out, of our intention to lay out a street from the present terminus of Rawson road, at the intersection of Colbourne crescent, to Garrison road, such notices requiring such persons to appear before us at our room in the Town Hall, on Thursday, September 19th, 1893, at 8.15 o'clock, P. M., and having caused such notices to be actually served according to law upon all such persons by a constable of this town, at least seven days before the day so appointed for the hearing, and having given notice to them and all other persons (if any) who may be interested in the subject-matter of said road, whose names are not known to us, or who have no place of abode in the town, or who have no tenant or authorized agent known to us, by posting up copies of the printed and written notice in three public places in the town, seven days at least before the day appointed for the hearing:

Pursuant to such notice, we met at the time and place appointed for the hearing, and no persons appearing to object, and the route of the proposed road having been viewed and examined by us, after fully considering the subject do adjudge that it is necessary for the public convenience that the road should be laid out and maintained by the town, as hereinafter described.

The centre line of location commences at the terminal point of the centre line of location of Sullivan road, as filed; thence runs northwesterly on a curve to the left of 5198.19 feet radius, 262.12 feet; thence in a straight line northwesterly 40.68 feet; thence northwesterly and northerly on a curve to the right of 331.82 feet radius, 159.95 feet; thence continuing northerly on a curve to the right of 1146.28 feet radius, 644.89 feet, to a point in the centre line of location of Garrison road as filed, distant 354.54 feet westerly from the centre line of Winthrop road as filed.

The easterly line of location of said Rawson road commences at a point 20 feet easterly from the initial point of said centre line of location, heretofore described, measured at right-angles thereto, thence runs northwesterly parallel to said centre line of location and 20 feet distant easterly therefrom, by land formerly of the Aspinwall Land Company and by land of Trustees of Boston University, to Garrison road.

The westerly line of the location of said Rawson road commences at a point 20 feet westerly from said initial line of location heretofore described, measured at right-angles thereto, thence runs northwesterly and northerly, parallel to said centre line of location heretofore described and distant 20 feet westerly therefrom, by land of Bowditch and by land of Long, and by land of the Trustees of Boston University and by land of White, and again by other land of the Trustees of the Boston University, to Garrison road; and the land lying between said easterly and

westerly lines of said location heretofore described, is hereby laid out as a public highway 40 feet in width, from the terminal point of location of Sullivan road, as filed, to Garrison road. For a further identification of this location and description, reference is hereby made to a plan herewith filed, entitled, "Location of Rawson and Claflin roads, Brookline, Mass.," drawn on a scale of 30 feet to an inch, by Ernest W. Bowditch, Engineer, and dated May, 1893; said plan being made part of said location and description.

The Selectmen take the right to support said road by sloping the banks on either side thereof, upon the land of abutting owners; but this is not intended to affect or impair at all the right of any owner of such adjoining land to use such slopes for building or any other purpose or use whatsoever, incident to the ownership of the fee in said slopes, that will not impair the security of the road-bed.

No awards are made. The owners of the fee of the land over which said road is laid out, in consideration of the laying out by the Selectmen and its acceptance by the town, waive all claims to land or grade damages.

And said road as so laid out, located and described, is hereby reported to the town for acceptance, and when so accepted, allowded and recorded, is to be known as a townway called Rawson road.

The road having been constructed by the owners of the fee, may be entered upon at once for use and travel.

The said plan, profile, and this record, have this day been filed in the office of the Town Clerk.

HORACE JAMES,
TUCKER DALAND,
THEODORE PINKHAM,
JAMES B. HAND,
JAMES M. CODMAN, JR,
Selectmen of Brookline.

BROOKLINE, October 2d, 1893.

BROOKLINE, MASS., October 2d, 1893.

Filed in the office of the Town Clerk.

Attest: B. F. BAKER, *Town Clerk.*

Voted, That Rawson road be accepted and allowed as a townway, as laid out by the Selectmen and reported to the town at this meeting.

Voted, To appropriate $500 for laying a plank walk on one side of Rawson road, this sum to be taken from unexpended balances or any money in the treasury not otherwise appropriated.

Thirteenth Article taken up,—"To accept and allow Claflin road as laid out by the Selectmen and reported to the town at this meeting."

The Selectmen presented the following report on the laying out of said road, to wit:

We, the undersigned, Selectmen of Brookline, having given printed and written notices to the Trustees of Boston University, being all the par-

ties known to us to be interested in the subject-matter of the street to be laid out, of our intention to lay out a street from Rawson road, so called, to Garrison road, such notices requiring such persons to appear before us at our room in the Town Hall, on Thursday, September 19th, 1893, at 8.15 o'clock P. M., and having caused such notices to be actually served according to law upon all such persons by a constable of this town, at least seven days before the day so appointed for the hearing, and having given notice to them and all other persons (if any) who may be interested in the subject-matter of said street, whose names are not known to us, or who have no place of abode in the town, or who have no tenant or authorized agent known to us, by posting up copies of the printed and written notice in three public places in the town, seven days at least before the day appointed for the hearing:

Pursuant to such notice, we met at the time and place appointed for the hearing, and no person appearing to object, and the route of the proposed road having been viewed and examined by us, after fully considering the subject, do adjudge that it is necessary for the public convenience that the road should be laid out and maintained by the town as hereinafter described.

The centre line of location of Claflin road commences at a point in the centre line of Garrison road, as filed, distant westerly 91.15 feet from the junction of said centre line of Garrison road with the centre line of Winthrop road; thence runs southwesterly on a curve to the right of 1179 feet radius 504.56 feet; thence southwesterly in a straight line 81.90 feet to a point in the location of the centre line of Rawson road, distant 487.31 feet southerly from the centre line of location of said Garrison road.

The easterly line of location of said Claflin road commences at a stone bound set in the southwesterly line of location of said Winthrop road, thence runs westerly and southerly on a curve to the left of 70 feet radius by land of Trustees of Boston University 132.73 feet, to a stone bound 20 feet distant easterly from said centre line of location of said Claflin road, heretofore described; thence runs southwesterly parallel to and 20 feet distant easterly from said centre line of location of said Claflin road, on a curve to the right of 11.99 feet radius, by land of Trustees of Boston University, 450.77 feet to a stone bound; thence on a curve to the left of 150 feet radius by land of said Trustees of Boston University 140.94 feet, to a stone bound in the easterly line of the location of Rawson road.

The westerly line of location of said Claflin road commences at a stone bound set in the southerly line of the location of said Garrison road, thence runs easterly and southerly on a curve to the right of 20 feet radius, by land of Bradley, 39.61 feet, to a stone bound 20 feet distant easterly from the centre line of location of Claflin road, heretofore described; thence southwesterly parallel to and 20 feet distant westerly from said last-named centre line, by land of said Bradley and by land of the said Trustees of Boston University, 438.31 feet to a stone bound; thence southerly and westerly on a curve to the right of 15 feet radius by land of said Trustees of Boston University 35.75 feet, to a stone bound in the easterly line of location of said Rawson road; and the land lying

between said easterly and westerly lines of location of Claflin road, heretofore described, is hereby laid out as a public highway forty feet in width, from the junction of said Winthrop and Garrison roads to said Rawson road.

For a further identification of this location and description, reference is hereby made to a plan herewith filed, entitled, "Location of Rawson and Claflin roads, Brookline, Mass.," scale 30 feet to the inch, drawn by Ernest W. Bowditch, Engineer, dated May, 1893, said plan being hereby made part of said location and description.

The Selectmen take the right to support said road by sloping the banks on either side thereof, upon the land of abutting owners; but this is not intended to affect or impair at all the right of any owner of such adjoining land to use such slopes for building or any other purpose or use whatsoever, incident to the ownership of the fee in said slopes, that will not impair the security of the road-bed.

No awards are made; the owners of the fee of the land over which said road is laid out, in consideration of the laying out by the Selectmen and its acceptance by the town, waive all claims to land or grade damages.

And said road so laid out, located and described, is hereby reported to the town for acceptance, and when so accepted, allowed and recorded, is to be known as a townway, called Claflin road.

The road having been constructed by the owners of the fee, may be entered upon at once for use and travel.

The said plan, profile, and this record, have this day been filed in the office of the Town Clerk.

HORACE JAMES,
TUCKER DALAND,
THEODORE PINKHAM,
JAMES B. HAND,
JAMES M. CODMAN, JR.,
Selectmen of Brookline.

BROOKLINE, October 2d, 1893.

BROOKLINE, MASS., October 2d, 1893.

Filed in the office of the Town Clerk.

Attest: B. F. BAKER, *Town Clerk.*

Voted, That Claflin road be accepted and allowed as a townway, as laid out by the Selectmen and reported to the town at this meeting.

Fourteenth Article taken up,—"To accept and allow Winthrop path as laid out by the Selectmen and reported to the town at this meeting."

The Selectmen presented the following report on the laying out of said path, to wit:

We, the undersigned, Selectmen of Brookline, having given printed and written notices to Trustees of Boston University, H. E. Abbott, Mary E. Bassett, Frank W. Webb, A. G. Quinsler, and Emma Phillips, being all the parties known to us to be interested in the subject-matter of the path to be laid out, of our intention to lay out a path from Washington street to Winthrop road, such notices requiring such persons to appear before us at our room in the Town Hall, on Tuesday, Septem-

ber 19th, 1893, at 8.30 o'clock P. M., and having caused such notices to be actually served according to law upon all such persons by a constable of this town, at least seven days before the day so appointed for the hearing, and having given notice to them and all other persons (if any) who may be interested in the subject-matter of said path, whose names are not known to us, or who have no place of abode in the town, or who have no tenant or authorized agent known to us, by posting up copies of the printed and written notice in three public places in the town, seven days at least before the day appointed for the hearing:

Pursuant to such notice, we met at the time and place appointed for the hearing, and no person appearing to object, and the route of the proposed path having been viewed and examined by us, after fully considering the subject do adjudge that it is necessary for the public convenience that the path should be laid out and maintained by the town as hereinafter described.

Beginning at a point on the southerly side line of Washington street distant along said side line 91.2 feet, measured in a westerly direction from the westerly boundary of the land of the Trustees of the Boston University, thence running south 21° 40′ 40″ west 198.25 feet to the southerly side line of University road; thence turning to the left and running south 16° 24′ 20″ west 180.8 feet to the northerly side line of Winthrop road, and taking a parallel strip of land 5 feet in width on both sides of the above-described line, all as shown on a plan drawn by Aspinwall & Lincoln, entitled, "Plan and Profile of University Road, Brookline," and dated March 14th, 1893, approved by us, and such plan and profile are adopted as a part of this record.

The Selectmen take the right to support said path by sloping the banks on either side thereof, upon the land of abutting owners; but this is not intended to affect or impair at all the right of any owner of such adjoining land to use such slopes for building or any other purpose or use whatsoever, incident to the ownership of the fee in said slopes, that will not impair the security of the pathway.

No awards are made; the owners of the fee of the land over which said path is laid out, in consideration of the laying out by the Selectmen and its acceptance by the town, waive all claims to land or grade damages.

And said path as so laid out, located and described, is hereby reported to the town for acceptance, and when so accepted, allowed and recorded, is to be known as a foot-way called Winthrop path.

The path having been constucted by the owners of the fee, may be entered upon at once for use and travel.

The said plan, profile, and this record have this day been filed in the office of the Town Clerk.

HORACE JAMES,
TUCKER DALAND,
THEODORE PINKHAM,
JAMES B. HAND,
JAMES M. CODMAN, JR.,
Selectmen of Brookline.

BROOKLINE, October 2d, 1893.

BROOKLINE, MASS., October 2d, 1893.
Filed in the office of the Town Clerk.
Attest: B. F. BAKER, *Town Clerk.*

Voted, That Winthrop path be accepted and allowed as a footway, as laid out by the Selectmen and reported to the town at this meeting.

Fifteenth Article taken up,—"To accept and allow University road as laid out by the Selectmen and reported to the town at this meeting, and to appropriate $950 for a plank walk on both sides, with a crossing in the line of Winthrop path."

The Selectmen presented the following report on the laying out of said road, to wit:

We, the undersigned, Selectmen of Brookline, having given printed and written notices to John W. Shapleigh, Trustees of Boston University, H. E. Abbott, Levi T. Lyon, Carrie M. Merriam, Mary E. Paul, A. G. Quinsler, Jennie R. Fallon, Wm. S. Slocum, Lilian F. Wood, Frank Webb, and Mary E. Bassett, being all the parties known to us to be interested in the subject-matter of the street to be laid out, of our intention to lay out a street from Beacon street running easterly between Washington street and Winthrop road, such notices requiring such persons to appear before us at our room in the Town Hall, on Tuesday, September 19th, 1893, at 8.30 o'clock P. M., and having caused such notices to be actually served according to law upon all such persons by a constable of this town, at least seven days before the day so appointed for the hearing, and having given notice to them and all other persons (if any) who may be interested in the subject-matter of said road whose names are not known to us, or who have no place of abode in the town, or who have no tenant or authorized agent known to us, by posting up copies of the printed and written notice in three public places in the town, seven days at least before the day appointed for the hearing:

Pursuant to such notice, we met at the time and place appointed for the hearing, and no person appearing to object, and the route of the proposed road having being viewed and examined by us, after fully considering the subject, do adjudge that it is necessary for the public convenience that the road should be laid out and maintained by the town, as hereinafter described.

Beginning at a point on the southerly side-line of Beacon street, said point being situated 149.6 feet measured in a southerly direction along said side-line from another point opposite a stone bound marking the change of direction in said side-line between Washington street and Beacon street, thence running in a general easterly direction over the land of the trustees of the Boston University, curving to the left on a radius of 946.33 feet, 328.98 feet; thence curving to the left on a radius of 1455 feet, and running over land now or formerly owned by the trustees of the Aspinwall Land Company, 453.46 feet; thence curving to the left on a radius of 2293.89 feet, and running over land of the same, 631.7 feet to land of the trustees of the Boston University, and distant from Washington street measured along the westerly boundary of the land of the said trustees 154.66 feet; the northerly and southerly side-

lines of said road are parallel with and 20 feet distant from the line above described; the northeasterly corner of the way above described with Beacon street being rounded with a radius of 25 feet, and the southwesterly corner of the same with Beacon street being rounded with a radius of 40 feet; taking land from the Boston University and trustees of the Aspinwall Land Company,— all as shown on a plan drawn by Aspinwall & Lincoln, entitled, "Plan and Profile of University Road, Brookline, Mass.," dated March 14, 1893.

The Selectmen take the right to support said road by sloping the banks on either side thereof, upon the land of abutting owners; but this is not intended to affect or impair at all the right of any owner of such adjoining land to use such slopes for building or any other purpose or use whatsoever, incident to the ownership of the fee in said slopes, that will not impair the security of the road-bed.

No awards are made; the owners of the fee of the land over which said road is laid out, in consideration of the laying out by the Selectmen and its acceptance by the town, waive all claims to land or grade damages.

And said road so laid out, located and described, is hereby reported to the town for acceptance, and when so accepted, allowed and recorded, is to be known as a townway called University road.

The road having been constructed by the owners of the fee, may be entered upon at once for use and travel.

The said plan, profile, and this record, have this day been filed in the office of the Town Clerk.

HORACE JAMES,
TUCKER DALAND,
THEODORE PINKHAM,
JAMES B. HAND,
JAMES M. CODMAN, JR.,
Selectmen of Brookline.

BROOKLINE, October 2d, 1893.

BROOKLINE, MASS, October 2d, 1893.
Filed in the office of the Town Clerk.
Attest: B. F. BAKER, *Town Clerk.*

Voted, That University road be accepted and allowed as a townway, as laid out by the Selectmen and reported to the town at this meeting.

Voted, To appropriate $950.00, to pay for a plank walk on both sides of University road, and also a crossing in the line of Winthrop path; this sum to be taken from unexpended balances or any money in the treasury not otherwise appropriated.

Nineteenth Article taken up, — "To see whether the town will authorize and instruct the Selectmen to apply to the next session of the General Court for legislative authority to allow debts to be made payable in not exceeding thirty years when incurred for the purchase of school lots, and for

the construction of school buildings, and when incurred for laying out, locating anew, and altering or widening of ways in the town of Brookline."

On motion of Mr. Alfred D. Chandler, it was—

Voted, That the Selectmen be and they hereby are authorized and instructed to apply to the next session of the General Court for legislative authority to allow debts to be made payable in not exceeding thirty years, when incurred in Brookline, for the purchase of school lots, and for the construction of school buildings, and when incurred for laying out, locating anew, and altering or widening of ways in the town of Brookline.

Seventeenth Article taken up,—"To authorize the Water Board to contract for cast-iron pipe and other materials to an amount not exceeding $10,000, for additional driven wells and connecting pipes for increasing the water supply."

Voted, That the Water Board be authorized to contract for cast-iron pipe and other materials for additional driven wells, with connecting pipes, to an amount not exceeding ten thousand dollars.

Eighteenth Article taken up,—"To authorize the Water Board to lay a six-inch water-main in a parkway road near Aspinwall avenue, and appropriate the sum of $700 for the same."

Voted, That the Water Board be authorized to lay a six-inch water-main in a parkway road near Aspinwall avenue and that the sum of $700 be appropriated therefor, to be taken from water receipts.

Twenty-first Article taken up,—"To appropriate money for sidewalks."

Voted, That the sum of one thousand dollars be appropriated for sidewalks, to be taken from any unexpended balances in the treasury.

Sixteenth Article taken up,—"To accept and allow the alteration and widening of Harvard street as laid out by the Selectmen and reported to the town at this meeting."

The Selectmen presented the following report on the alteration and widening of Harvard street as laid out by them and reported to the town at this meeting, to wit:—

We, the undersigned, Selectmen of Brookline, having given printed and written notices to Wallace Pierce, Thomas O. Selfridge, Anna B. Laighton, Emily G. Seaverns, Laura Hallett, William J. Griggs, Henry F. Merrill, Wm. S. Howard, George H. Wheeler, Estate of Thomas Griggs, Mary L. Dexter, Mary E. Coolidge, Estate of L. P. Harding, Sarah Clark,

Hannah E. Brown, Joshua L. Brooks, Martha A. McKay, H. F. Shurtleff, Estate of David S. Coolidge, William I. Bowditch, trustee, Otis Shepard, Estate of James C. Ayer, James M. Seamans *et al.*, trustees, James H. Beals, Edwin A. Norton, Joseph F. Baker, Estate of Z. F. Brett, John F. Winch, Francis Hall, and Estate of James S. Whitney, being all the parties known to us to be interested in the subject-matter of the street to be altered by widening, of our intention to alter by widening Harvard street from Beacon street to the town line, such notices requiring such persons to appear before us at our room in the Town Hall, on Wednesday, September 20th, 1893, at 7.45 o'clock P. M., and having caused such notices to be actually served according to law upon all such persons by a constable of this town, at least seven days before the day so appointed for the hearing, and having given notice to them and all other persons (if any) who may be interested in the subject-matter of said street, whose names are not known to us, or who have no place of abode in the town, or who have no tenant or authorized agent known to us, by posting up copies of the printed and written notice in three public places in the town, seven days at least before the day appointed for the hearing:

Pursuant to such notice, we met at the time and place appointed for the hearing, and having heard the remarks and objections of all the parties who desired to be heard in relation thereto, and the route of the street as hereinafter described having been viewed and examined by us, after fully considering the subject do adjudge that it is necessary for the public safety and convenience that the street should be so altered, widened and maintained by the town.

Beginning at a point on the northerly line of Beacon street situated 49.04 feet easterly from the tangent point of the curve of 50 feet radius forming the junction of the said northerly line of Beacon street and the easterly line of Harvard street, thence running northwesterly by a curve to the right of 75 feet radius for a distance of 76.54 feet; thence running northerly by a tangent for a distance of 292.02 feet; thence curving to right by a curve of 11,331.76 feet radius for a distance of 287.88 feet; thence running northerly by a tangent for a distance of 85.55 feet; thence curving to the left by a curve of 11,533.45 feet radius for a distance of 273.99 feet; thence curving to left by a curve of 9576.35 feet radius for a distance of 227.90 feet; thence curving to the left by a curve of 2175.80 feet radius for a distance of 136.73 feet; thence running northwesterly by a tangent for a distance of 290.80 feet; thence curving to the right by a curve of 1712 feet radius for a distance of 306.80 feet; thence curving to the right by a curve of 1006.16 feet radius for a distance of 271.08 feet; thence curving to the right with a radius of 3925 feet for a distance of 593.13 feet; thence running northerly by a tangent for a distance of 423.92 feet; thence curving to the left by a curve of 1600 feet radius for a distance of 133.91 feet to the boundary line between Brookline and Boston.

The westerly line of said Harvard street is bounded and described as follows:

Beginning at a point on the northerly line of Beacon street, situated 172.57 feet westerly from the point of beginning used in the above de-

scription of the easterly line of said Harvard street, thence running northeasterly by a curve to the left of 20 feet radius for a distance of 39.84 feet; thence curving to the left by a curve of 728.63 feet radius for a distance af 93.93 feet to a point situated on the westerly side of said Harvard street, and 75 feet distant from the above-described easterly line of said Harvard street; thence running in a northerly direction by a line parallel with and seventy-five (75) feet distant from the said above-described easterly line to the boundary line between Brookline and Boston, and taking land as follows, viz.:

From Wallace Pierce	805	sq. ft.
Thomas O. Selfridge	1,312	"
Anna B. Laighton	929	"
Emily G. Seaverns	797	"
Laura Hallett	363	"
Wm. J. Griggs	647	"
Joshua L. Brooks	5	"
Martha A. McKay	89	"
Henry F. Shurtleff	80.1	"
Est. of David S. Coolidge	1,293.5	"
Owners of private way between Coolidge and Bowditch	332	"
Wm. I. Bowditch, trustee	2,689	"
Otis Shepard	4,384	"
Estate of Jas. S. Whitney	3,544	"
Francis Hall	1,316	"
J. F. Winch	1,006	"
Est. Z. F. Brett	1,091	"
J. F. Baker	921	"
J. F. & C. Baker	1,101	"
Edwin A. Norton	3,515	"
Town of Brookline	7,560	"
Jas. H. Beals	7,362	"
James M. Seamans *et als.*, trustees	16,671	"
Est. of James C. Ayer	8,675	"

The following-described intersections of the side lines of Harvard street as relocated with the side lines of connecting streets are curved with a radius of fifteen (15) feet: the northeasterly and southeasterly corner of Green and Harvard streets, the northeasterly and the southeasterly corners of Babcock street and Harvard street.

The northwesterly corner of Thorndike street and Harvard street is curved with a radius of 15.18 feet, and the southwesterly corner of said streets with a radius of 14.53 feet.

The Selectmen take the right to support the said way by sloping the banks on either side thereof upon the land of abutting owners; but this is not intended to affect or impair at all the right of any owner of such adjoining land to use such slopes for building or any other purpose or use whatsoever, incident to the ownership of the fee in said slopes, that will not impair the security of the road-bed.

The location of said Harvard street as altered by widening is in accordance with a plan of the same, made by Alexis H. French, C. E.,

dated October 2nd, 1893, approved by us, and adopted as a part of this record.

We have estimated the damages sustained by the owners of the land, rights and interests, caused by the alteration and construction of said Harvard street in manner aforesaid, whether by taking property or by injuring property in any manner whatsoever, and having allowed by way of set-off the benefits, if any, in the premises, do estimate and determine the amounts to be paid to said parties respectively as follows, viz.:

To	Wallace Pierce	$1,811 25
	Thomas O. Selfridge	1,968 00
	Anna B. Laighton	1.393 50
	Emily G. Seaverns	1,195 50
	Laura Hallett	543 00
	William J. Griggs	323 50
	Joshua L. Brooks	2 50
	Martha A. McKay	44 50
	Henry F. Shurtleff	40 00
	Est. of David S. Coolidge	379 05
	William I. Bowditch, trustee	806 70
	Otis Shepard	1,315 20
	Est. James S. Whitney	8,860 00
	Francis Hall	2,632 00
	John F. Winch	1,509 00
	Est. Z. F. Brett	1,636 50
	Joseph F. Baker	1,381 50
	The owners of the fee in private way before referred to	1 00
	J. F. and C. Baker	1,101 00
	E. A. Norton	4,393 75
	James H. Beals	2,208 60
	James M. Seamans *et als.*, trustees	5,001 30
	Est. of James C. Ayer	2,602 50

The estimated cost of construction is $34,000.

We give the owners of the land six months from the date of the acceptance of this report by the town, in which to remove structures, walls, fences and trees from the location.

The said street, so altered and widened, located and described, is hereby reported to the town for acceptance.

Such portions of the present street as lie outside the lines of the new location are hereby discontinued, viz.: a small strip of land in front of each of the estates of James C. Ayer and David S. Coolidge, as shown on the plan herein referred to.

The said plan and this record have this day been filed by us in the office of the Town Clerk.

HORACE JAMES,
TUCKER DALAND,
THEODORE PINKHAM,
JAMES B. HAND,
JAMES M. CODMAN, JR.,
Selectmen of Brookline.

BROOKLINE, October 2d, 1893.

BROOKLINE, MASS., October 2d, 1893.

Filed in the office of the Town Clerk.

Attest: B. F. BAKER, *Town Clerk.*

Voted, To accept and allow the alteration and widening of Harvard street as laid out by the Selectmen and reported to the town at this meeting.

Twentieth Article taken up,—"To see if the town will authorize the Selectmen to take any action in regard to an incorrect plan of land situate on Baker street, West Roxbury, purchased for the original location of the pumping station for the Brookline Water Works, recorded with Suffolk Deeds."

Voted, That the Selectmen be authorized with the concurrence of the Water Board and advice of counsel, by a suitable instrument, in the name and on behalf of the town, to release for a nominal consideration to the Trustees under the will of James Smith of Boston, deceased, said Smith being the grantor in a deed to the town of Brookline, recorded with Suffolk Deeds, Lib. 1255, Fol. 101, hereinafter mentioned, the following described tract of land situate in that part of Boston known as West Roxbury, to wit: all that land lying between Baker street in said Boston and a certain rectangle of land, three hundred and fifty-four feet in length easterly and westerly, and two hundred feet in breadth northerly and southerly, the easterly end or front of which rectangle is four hundred feet westerly from the westerly side of said Baker street, except a strip for ways to said Baker street, as laid out on and before January 30, 1875, when said Smith made conveyance to the town of said rectangle and of said strip for ways by deed recorded in the Suffolk Registry of Deeds, Lib. 1255, Fol. 101, which said deed contained a reference to a plan which incorrectly shows not only the land intended to be conveyed by said deed but other land nearer Baker street which said Selectmen are hereinbefore authorized to release.

Dissolved.

Attest: B. F. Baker, *Town Clerk.*

GENERAL ELECTION, NOVEMBER 7, 1893.

WARRANT.

Commonwealth of Massachusetts.

Norfolk, ss.

To either of the Constables of the Town of Brookline, Greeting:

In the name of the Commonwealth of Massachusets, you are hereby required to notify and warn the inhabitants of the town of Brookline, qualified to vote in elections, to meet at the Town Hall, in said town, on Tuesday, the seventh day of November, next, it being the Tuesday next after the first Monday in said month, at forty-five minutes after six

o'clock in the forenoon, at which place the polls will be opened at seven o'clock, and may be kept open until twenty-five minutes after four o'clock in the afternoon, to give in their votes for the following State and County officers, to wit:

Governor of the Commonwealth; Lieutenant-Governor; Councillor for the Second Councillor District; Secretary of the Commonwealth; Treasurer and Receiver-General; Auditor of Accounts; Attorney.General; Senator for the Second Norfolk Senatorial District; a Representative to the General Court for the Second Norfolk Representative District; Register of Probate and Insolvency for the County of Norfolk; one County Commissioner for three years; also, to give in their votes, "Yes" or "No," on the following article of amendment to the Constitution:

Article of Amendment to the Constitution relative to the payment of mileage to members of the General Court: "So much of article two of section three of chapter one of the Constitution of the Commonwealth as is contained in the following words: 'The expenses of travelling to the general assembly and returning home, once in every session, and no more, shall be paid by the government out of the public treasury, to every member who shall attend as seasonably as he can, in the judgment of the house, and does not depart without leave,' is hereby annulled."

All to be voted for on one ticket.

Hereof fail not, and make due return of this warrant to the Selectmen, with your doings thereon, four days at least before the day of said meeting.

Given under our hands at Brookline aforesaid, this thirtieth day of October, in the year of our Lord one thousand eight hundred and ninety-three.

Horace James,
Tucker Daland,
Theodore Pinkham,
James B. Hand,
James M. Codman, Jr.,
Selectmen of the Town of Brookline.

Norfolk, ss. Brookline, Nov. 3d, 1893.

By virtue of the within warrant, I have notified and warned the inhabitants of the town of Brookline, qualified to vote in elections, to meet at the time and place herein named, by causing a printed copy to be left at their last and usual place of abode, and also by posting printed copies of the same in three public places in Brookline, all of which was done four days at least before the day of the said meeting.

W. Y. Gross, *Constable.*

In pursuance of the foregoing warrant, the inhabitants of the town of Brookline, qualified to vote in elections, met in the Town Hall in said town, on Tuesday, the seventh day of November, in the year of our Lord one thousand eight hundred and ninety-three, it being the Tuesday next after the first Monday in said month, and were called to order at forty-five minutes past six of the clock in the forenoon, by Horace

James, chairman of the Board of Selectmen and presiding Election Officer; the Town Clerk then read the warrant calling said meeting and the return thereon of the officer who served the same upon the inhabitants.

In conformity with the laws of this Commonwealth in relation to elections, the Town Hall had been fitted up as a polling place, a space railed off, and thirty shelves or compartments provided for the use and convenience of the voters to examine and mark their ballots, each compartment being supplied with cards of instruction and suitable conveniences for that purpose.

The Inspectors, Francis F. Muldowney and Edwin N. Tyler, the Deputy Inspectors, Frank A. Hogan and Willard E. Clough, and the Tellers, Charles W. Morgan, George F. Maxwell, Harry H. Whitney, Frank T. Sullivan, Frank T. Fay, John J. Cantwell, Frederick A. Flood, Harry Young, Edwin P. Bowker, William B. Tyler, David H. S. Tappan, Frank W. Burdett, Charles A. W. Spencer, Daniel E. Beede, Chandler R. Folsom and Thomas F. Barrett, who had been appointed by the Selectmen, were then sworn by the Town Clerk to the faithful discharge of their duties, and with the Selectmen and Town Clerk making an equal number of election officers from the two leading political parties. Messrs. Francis F. Muldowney and Edwin N. Tyler were then stationed at the entrance to the polling place, and were furnished with a list of the registered male voters of the town.

One package of the ballots supplied by the Secretary of the Commonwealth, marked "First set, two thousand nine hundred ballots, Town of Brookline," was then delivered to the presiding election officer by the Town Clerk, who took his receipt therefor. The presiding officer then publicly broke the seal of said package and delivered said ballots to the Inspectors, who furnished them to the voters as they presented themselves, and checked their names on the list. The cards of instruction and specimen ballots were also posted in different parts of the hall outside of the railing.

The ballot-box to be used at elections was then opened in public meeting, and examined by the election officers and shown to be empty.

The register of the box was then set at zero (0) and locked; the key of the lower part was delivered to Mr. Willard Y. Gross, the constable in charge of the meeting, and the key of the upper part to Mr. Horace James, presiding election officer.

The polls were then declared open for the reception of votes, and were kept open until twenty-five minutes past four of the clock in the afternoon, when, after due notice, they were declared closed.

The election officers had charge of the election, and the ballot-box and check-list were in their care, and during the time of voting the ballot-box, by unanimous consent, was opened five times for the purpose of counting the votes, and again at the close of the polls when the register stood at one thousand nine hundred and sixteen (1916). During the voting the box failed to register one hundred and forty-four (144) times, but cancelled the ballots. The names on the list of voters which had been checked were then counted, and the whole number was two thousand and sixty, which was found to agree with the register on the ballot-box after adding the one hundred and forty-four times which the box failed to number, but cancelled the ballot.

The list of voters used by the Inspectors at the entrance to the polling place was then compared with the one kept by the Town Clerk at the ballot-box, and was found to agree.

The election officers then proceeded to canvass the votes given in, and the whole number was two thousand and sixty, which were sorted, counted, and recorded, and declaration thereof made in open town meeting as required by law, and were for the following state and county officers, and article of amendment to the Constitution, viz.:

Governor.

Two thousand and nine.

Louis Albert Banks, of Hyde Park, Prohibition, had thirty-eight.

George H. Cary, of Lynn, People's Party, had six.

Frederic T. Greenhalge, of Lowell, Republican, had one thousand and sixty-three.

Patrick F. O'Neil, of Boston, Socialist Labor, had eight.

John E. Russell, of Leicester, Democratic, had eight hundred and ninety-four.

Blanks, fifty-one.

Lieutenant-Governor.

Two thousand and ten.

James B. Carroll, of Springfield, Democratic, had seven hundred and seventy-nine.

Joseph K. Harris, of Haverhill, People's Party, had three.

Morris E. Ruther, of Holyoke, Socialist Labor, had five.

Henry C. Smith, of Williamsburg, Prohibition, had thirty-seven.

Roger Wolcott, of Boston, Republican, had eleven hundred and eighty-six.

Blanks, fifty.

Secretary.

One thousand nine hundred and seventy-two.

James W. McDonald, of Marlborough, Democratic, had seven hundred and thirteen.

Frederick A. Nagler, of West Springfield, Socialist Labor, had twelve.

William M. Olin, of Boston, Republican, had twelve hundred.

Samuel B. Shapleigh, of Boston, Prohibition, had forty-one.

Isaac W. Skinner, of Waltham, People's Party, had six.

Blanks, eighty-eight.

Treasurer.

One thousand nine hundred and forty-six.

Wilbert D. Farnham, Jr., of Somerville, Prohibition, had thirty-five.

Henry M. Phillips, of Springfield, Republican, had eleven hundred and thirty-two.

Squire E. Putney, of Somerville, Socialist Labor, had eight.

Eben S. Stevens, of Dudley, Democratic, had seven hundred and sixty-four.

Thomas A. Watson, of Braintree, People's Party, had seven.

Blanks, one hundred and fourteen.

Auditor.

One thousand nine hundred and forty-five.

Alfred H. Evans, of Ashburnham, Prohibition, had thirty-five.

Bordman Hall, of Boston, Democratic, had seven hundred and seventy.

John W. Kimball, of Fitchburg, Republican, had eleven hundred and eighteen.

Hermann J. Koepke, of Pittsfield, Socialist Labor, had seven.

Maurice W. Landers, of Pittsfield, People's Party, had fifteen.

Blanks, one hundred and fifteen.

Attorney-General.

One thousand nine hundred and forty-seven.

Hosea M. Knowlton, of New Bedford, Republican, had eleven hundred and fifty.

Charles S. Lilley, of Lowell, Democratic, had seven hundred and thirty-six.

Daniel Lynch, of Boston, Socialist Labor, had three.

Robert F. Raymond, of New Bedford, Prohibition, had thirty-nine.

Conrad Reno, of Boston, People's Party, had nine.

Blanks, one hundred and thirteen.

Councillor—Second District.

One thousand nine hundred and forty-five.

William Moore, of Walpole, Democratic, had eight hundred and sixty-four.

Cyrus Savage, of Taunton, Republican, had one thousand and eighty-one.

Blanks, one hundred and fifteen.

Register of Probate and Insolvency—Norfolk County.

One thousand six hundred and five.

Jonathan Cobb, of Dedham, Republican, Democratic, had one thousand six hundred and five.

Blanks, four hundred and fifty-five.

County Commissioner—Norfolk.

One thousand nine hundred and seventy-three.

Watts H. Bowker of Brookline, Republican, had eleven hundred and sixty-six.

Elliot C. Lee, of Brookline, Democratic, had eight hundred and seven.

Blanks, eighty-seven.

Senator—Second Norfolk District.

One thousand nine hundred and fifty-six.

Robert S. Gray, of Walpole, Republican, had eleven hundred and eighty-six.

Timothy F. Quinn, of Sharon, Democratic, had seven hundred and ten.

Salmon W. Squire, of Franklin, Prohibition, had sixty.

Blanks, one hundred and four.

*Representative in General Court—Second Norfolk District.**

Two thousand and nineteen.

Enoch E. Doran, of Brookline, Prohibition, had thirty-seven.

Charles H. Utley, of Brookline, Republican, had nine hundred and ninety-five.

William H. White, of Brookline, Democratic, had nine hundred and eighty-seven.

Blanks forty-one.

And Charles H. Utley was declared elected to the General Court from the Second Norfolk District.

Article of Amendment to the Constitution.

Shall the proposed Amendment to the Constitution relative to the Payment of Mileage to Members of the General Court be approved and ratified?

One thousand two hundred and seventy-two.

Yes, eight hundred and thirty-four.

No, four hundred and thirty-eight.

Blanks, seven hundred and eighty-eight.

---

* See recount pp. 83-84.

In voting the check-list was used, and no person was allowed to deposit his vote until his name was found on the list and checked.

The business of the meeting being completed, the returns were filled up, signed by the Selectmen, countersigned by the Town Clerk, and sealed up in open town meeting as required by law, and delivered to the Town Clerk to forward to their several places of destination.

The votes cast were then sealed up and endorsed by the election officers; and the list of voters used by the Inspectors at the entrance to the polling place, the damaged ballots returned, and the list of voters used at the polls were also sealed up and endorsed by the Inspectors and Selectmen and were delivered into the custody of the Town Clerk, in conformity with the law in such cases made and provided.

The meeting was then declared dissolved by Mr. Horace James, presiding election officer.

Dissolved.

Attest: B. F. Baker, *Town Clerk.*

Brookline, Mass., November 10, 1893.

Received the following petition for a recount of the votes cast in this town, for Representative to the General Court, at the election held on Tuesday, the seventh day of November, eighteen hundred and ninety-three, to wit:

To B. F. Baker, Esq., Town Clerk of Brookline:

The undersigned, qualified voters of the town of Brookline, have reason to believe that the records or copies of records, made by the election officers of said town, of the election held in said town November 7th, 1893, are erroneous, in that more votes were counted for Charles H. Utley, the Republican candidate for Representative to the General Court, than were cast for him, and fewer votes were counted for William H. White, the Democratic candidate for Representative to the General Court, than were cast for him; and respectfully request a recount of the votes cast for said Charles H. Utley and William H. White.

J. Emory Hoar.
Albert L. Lincoln, Jr.
Wm. I. Bowditch.
Edward Atkinson.
Charles A. Williams.
Jerome Jones.
Wm. Lloyd Garrison.
William H. Hill.
Guy Wilkinson.
William H. Wilder.

In pursuance of the forgoing petition, the Selectmen of the town of Brookline met in the Selectmen's room in the Town Hall, on Wednesday, the fifteenth day of November, eighteen hundred and ninety-three, at three of the clock in the afternoon, pursuant to notice, and proceeded to open the package of ballots which were sealed and in the custody of the Town Clerk, and which were cast at the election held on Tuesday, the seventh day of November, eighteen hundred and ninety-three.

The Selectmen then proceeded to canvass and count the ballots for Representative to the General Court, with the following results, as shown by their certificate, to wit:

To Benjamin F. Baker, Town Clerk of Brookline:

We the undersigned, Selectmen of the town of Brookline, hereby certify that the ballots cast in the election on Tuesday, the seventh day of November, A. D. 1893, for Representative to the General Court for District Number Two of the County of Norfolk have been recounted, upon the petition of ten legal voters of said town, in accordance with the provisions of Chapter 417, Section 207, of the Acts of the year 1893; and the result of the recount so far as it relates to the votes cast for Representative to the General Court is as follows, to wit:

Whole number, two thousand and sixty.

Enoch E. Doran, of Brookline, Prohibition, had thirty-seven.

Charles H. Utley, of Brookline, Republican, had nine hundred and ninety-two.

William H. White, of Brookline, Democratic, had nine hundred and ninety-one.

Blanks, forty.

Witness our hands this fifteenth day of November, A. D. 1893.

HORACE JAMES,
TUCKER DALAND,
THEODORE PINKHAM,
JAMES M. CODMAN, JR.,
JAMES B. HAND,
Selectmen of the Town of Brookline.

The ballots were again sealed up and delivered into the custody of the Town Clerk.

Dissolved.

Attest: B. F. BAKER, *Town Clerk.*

SPECIAL MEETING, JANUARY 25, 1894.

WARRANT.

COMMONWEALTH OF MASSACHUSETTS.

NORFOLK, SS.

To either of the Constables of the Town of Brookline, Greeting:—

In the name of the Commonwealth of Massachusetts, you are hereby required to notify and warn the inhabitants of the town of Brookline, qualified to vote in elections, to meet at the Town Hall, on Thursday, the twenty-fifth day of January, current, at thirty minutes past seven o'clock in the evening, for the following purposes, to wit:

First, To choose a Moderator.

Second, To see if the town will change the name of Linden place, as asked for by Chas. W. Chamberlin.

Third, To see if the town will change the name of Salisbury road to Kensington road, as requested by William H. Mills and others.

Fourth, To see if the town will discontinue a strip of land in front of estate of James Moloney, situated at the corner of Cypress street and Sewall place, containing about three hundred square feet (300 sq. ft.), lying outside of the finished line of Cypress street.

Fifth, To see if the town will accept chapter 462 of the Acts of 1893 of the General Court, permitting the Selectmen to establish a building line, not more than 25 feet from any highway or townway.

Sixth, To hear and act upon the report of the School Committee in relation to the plans for the new High School building, to appropriate fifty thousand dollars ($50,000) towards the sum which may be required for the erection of said building, and to authorize the Treasurer to borrow the same.

Seventh, To hear and act upon the report of the Committee appointed to consider the question of establishing a Civil Engineering department and the employment of an engineer to take charge of the same.

Eighth, To see if the town will adopt the recommendation of the Committee on the Engineering Department to make an appropriation of three hundred and fifty dollars ($350) to employ an architect to submit plans for a re-arrangement of a part of the interior of the Town Hall, for additional office accommodations.

Ninth, To see if the town will authorize the Selectmen to appear before the Legislature in aid of the petition of the city of Cambridge to the General Court, for such legislation as will enable cities and towns in this commonwealth to construct and maintain conduits and manholes in their respective streets; and that the various companies now maintaining overhead wires be required to place the wires and cables in the conduits of the city; and that said companies shall pay to the city or town constructing said conduits such rentals as will insure the return of not less than ten (10) per cent upon the money invested in said conduits.

Tenth, To appropriate six thousand dollars ($6,000) for sewers, the same to be taken from receipts for sewer assessments.

Eleventh, To see whether the town will authorize and instruct the Selectmen to apply to the General Court now sitting, for an Act of the Legislature to include under the provisions of chapter 320 of the Acts and Resolves of 1884, entitled "An Act to improve the Civil Service of the Commonwealth and the cities thereof," all towns in the commonwealth having a population of eight thousand or over that shall vote to accept the provisions of said chapter 320 of the Acts and Resolves of 1884, or to see if the town will take any other measures to regulate the appointments to the police and fire departments of the town.

Twelfth, To hear and act upon the reports of any town officers and committees.

Thirteenth, To appropriate and raise by borrowing or otherwise, such sums of money as may be necessary for all or any of the purposes mentioned in the foregoing articles, and especially to act upon all the appropriations asked for or proposed by the Selectmen or by any town officers or committees.

Hereof fail not, and make due return of this warrant to the Selectmen, with your doings thereon, four days at least before the day of said meeting.

Given under our hands at Brookline aforesaid, the seventeenth day of January, in the year of our Lord one thousand eight hundred and ninety-four.

HORACE JAMES,
TUCKER DALAND,
JAMES M. CODMAN, JR.,
JAMES B. HAND,
Selectmen of Brookline.

NORFOLK, ss. BROOKLINE, January 22d, 1894.

By virtue of this warrant, I have notified and warned the inhabitants of Brookline, qualified to vote in elections to meet at the time and place and for the purposes herein named, by causing a printed copy of the same to be left at their last and usual place of abode, and also by posting copies of the same in three or more public places in said Brookline, all of which was done four days at least before the day of said meeting.

W. Y. GROSS, *Constable.*

In pursuance of the foregoing warrant, the inhabitants of the town of Brookline, qualified to vote in elections, met in the town Hall in said town, on Tuesday, the twenty-fifth day of January, in the year of our Lord one thousand eight hundred and ninety-four, and were called to order at half-past seven of the clock in the evening, by the Town Clerk, who read the warrant calling said meeting and the return thereon of the officer who served the same upon the inhabitants.

First Article taken up,—"To choose a Moderator."

The meeting nominated and chose for Moderator Moses Williams.

Ninth Article taken up,—"To see if the town will authorize the Selectmen to appear before the Legislature in aid of the petition of the city of Cambridge to the General Court, for such legislation as will enable cities and towns in this commonwealth to construct and maintain conduits and manholes in their respective streets; and that the various companies now maintaining overhead wires be required to place the wires and cables in the conduits of the city; and that said companies shall pay to the city or town constructing said conduits such rentals as will insure the return of not less than ten (10) per cent upon the money invested in said conduits."

Mr. Thomas H. Talbot moved,—

"That the Selectmen be authorized to petition the General Court for such legislation as will enable cities and towns in this commonwealth to construct and maintain conduits and manholes in their respective streets; and to require companies now maintaining overhead wires, to place said wires and cables in the conduits upon proper terms of compensation."

Voted, That the foregoing motion be referred to a committee consisting of the Selectmen and three citizens to be appointed by the Moderator, to report at the next meeting.

The Moderator appointed with the Selectmen, Messrs. Osborne Howes, Jacob P. Bates and Michael Driscoll.

Sixth Article taken up,—"To hear and act upon the report of the School Committee in relation to the plans for the new High School building, to appropriate fifty thousand dollars ($50,000) towards the sum which may be required for the erection of said building, and to authorize the Treasurer to borrow the same."

On motion of Mr. William H. Lincoln, it was—

Voted, That the sum of fifty thousand dollars be appropriated towards the construction of a new High School building upon the lot of land already purchased by the town for that purpose, said money to be expended under the direction of the boards of the School Committee and the Selectmen.

Mr. William H. Lincoln then presented the following vote, to wit:

Voted, That the Town Treasurer be authorized to borrow, when so directed by the Selectmen, the sum of fifty thousand dollars, paying therefor a rate of interest not exceeding four per cent per annum, payable semi-annually, said sum to be applied towards the construction of a new High School building, giving therefor the note or notes of the town, signed by the Treasurer and countersigned by a majority at least of the Selectmen; such indebtedness shall be made payable in such annual proportionate payments as will extinguish the same within ten years from the date of the delivery of said notes.

The Moderator appointed as tellers, James M. Codman, Jr., and Nathaniel Conant, and they were sworn by the Town Clerk.

The vote was then put upon its passage, and the whole number of votes was two hundred and ninety-six, as follows, to wit: "Yes," two hundred and ninety-six (296); "No," none (0),— and the vote was declared passed in the affirmative by more than two thirds of the voters present and voting thereon.

Eleventh Article taken up,—"To see whether the town will authorize and instruct the Selectmen to apply to the General Court now sitting, for an Act of the Legislature to include under the provisions of chapter 320 of the Acts and Resolves of 1884, entitled "An act to improve the Civil Service of the Commonwealth and the cities thereof," all towns in the commonwealth having a population of eight thousand or over that shall vote to accept the provisions of said chapter 320 of the Acts and Resolves of 1884, or to see if the town will take any other measures to regulate the appointments to the police and fire departments of the town."

On motion of Mr. John J. McCormack, it was—

Voted, That the Selectmen be instructed to apply to the General Court for the right to apply the Civil Service Laws to all the appointments of the town.

"Yes," one hundred and twenty-eight (128); "No." one hundred and nineteen (119).

Tenth Article taken up,—"To appropriate six thousand dollars ($6,000) for sewers, the same to be taken from receipts for sewer assessments."

On motion of Mr. Horace James, it was—

Voted, To appropriate the sum of six thousand dollars, to pay for sewers constructed in the various streets or ways of the town, the same to be paid from the receipts from sewer assessments.

Voted, To adjourn to meet in this place on Wednesday, the seventh day of February next, at half-past seven of the clock in the evening.

Adjourned.

Attest: B. F. Baker, *Town Clerk.*

ADJOURNED SPECIAL MEETING, FEB. 7, 1894.

Pursuant to adjournment the inhabitants of the town of Brookline, qualified to vote in elections, met in the Town Hall in said town, on Wednesday, the seventh day of February, in the year of our Lord one thousand eight hundred and ninety-four, and were called to order at half-past seven of the clock in the evening, by the Moderator, Moses Williams.

Third Article taken up,—"To see if the town will change the name of Salisbury road to Kensington road, as requested by William H. Mills and others."

Voted, That the name be not changed.

Fourth Article taken up,—"To see if the town will discontinue a strip of land in front of estate of James Moloney, situated at the corner of Cypress street and Sewall place, containing about three hundred square feet (300 sq. ft.), lying outside of the finished line of Cypress street."

On motion of Mr. Horace James, it was—

Voted, That so much of Cypress street on the northerly side thereof, at and near its junction with Sewall place, as lies outside of, and northerly from, the following described line be and the same is hereby discontinued: Beginning at a point in the northerly side-line of Cypress street, as laid out September 5th, 1871, 137.25 feet westerly from the westerly side-line of Sewall place, said distance being measured along the aforesaid northerly line of Cypress street, thence running easterly by a curve to the right of 293.87 feet radius for a distance of 116.19 feet, thence curving to the left with a radius of 20 feet for a distance of 25.10 feet to the point of intersection of the present northerly line of Cypress street with the westerly side-line of Sewall place; as shown on a plan of the same made by A. H. French, C. E., dated January 24th, 1894, and

marked, "Plan of a portion of Cypress street discontinued February 7th, 1894." Said plan is to be attached to and filed with the original plan of this part of Cypress street.

Fifth Article taken up,—"To see if the town will accept chapter 462 of the Acts of 1893 of the General Court, permitting the Selectmen to establish a building line, not more than 25 feet from any highway or townway."

Voted, That the Fifth Article be indefinitely postponed.

Seventh Article taken up,—"To hear and act upon the report of the Committee appointed to consider the question of establishing a Civil Engineering department and the employment of an engineer to take charge of the same."

On motion of Mr. Horace James, it was—

Voted, That the subject-matter of this article be referred back to the Committee to report a by-law to establish an Engineering Department, and to provide for the appointment of a Town Engineer and his assistants, to fix their salaries and to define their powers and duties, and also to report the amount of appropriation which will be required to establish and maintain said department, the report to be made at the next town meeting.

Eleventh Article taken up,—"To see whether the town will authorize and instruct the Selectmen to apply to the General Court now sitting, for an Act of the Legislature to include under the provisions of chapter 320 of the Acts and Resolves of 1884, entitled "An Act to improve the Civil Service of the Commonwealth and the cities thereof," all towns in the commonwealth having a population of eight thousand or over that shall vote to accept the provisions of said chapter 320 of the Acts and Resolves of 1884, or to see if the town will take any other measures to regulate the appointments to the police and fire departments of the town."

Mr. Emery B. Gibbs moved—

"That the vote passed at the last town meeting, whereby the town 'Voted, that the Selectmen be instructed to apply to the General Court for the right to apply the Civil Service Laws to all the appointments of the town,' be and hereby is reconsidered."

After considerable debate on the subject, the motion was put on its passage, and was declared rejected. "Yeas," seventy-one (71); "Nays," one hundred and twenty (120.)

Eighth Article taken up, — "To see if the town will adopt the recommendation of the Committee on the Engineering Department, to make an appropriation of three hundred and fifty dollars ($350) to employ an architect to submit plans for a re-arrangement of a part of the interior of the Town Hall, for additional office accommodations."

Voted, That the Eighth Article be referred to the committee on the seventh article.

Ninth Article taken up, — "To see if the town will authorize the Selectmen to appear before the Legislature in aid of the petition of the city of Cambridge to the General Court, for such legislation as will enable cities and towns in this commonwealth to construct and maintain conduits and manholes in their respective streets; and that the various companies now maintaining overhead wires be required to place the wires and cables in the conduits of the city; and that said companies shall pay to the city or town constructing said conduits such rental as will insure the return of not less than ten (10) per cent upon the money invested in said conduits."

On motion of Mr. Horace James, chairman of the committee to whom the eleventh article in the warrant was referred at the town meeting held January 25, 1894, it was

Voted, That the Selectmen be authorized to appear before the General Court for the purpose of favoring such legislation as will enable cities and towns to regulate the electric wires in their respective streets by compelling the electric companies, under municipal supervision, to unite in building conduits and placing their wires therein.

Second Article taken up, — "To see if the town will change the name of Linden place, as asked for by Charles W. Chamberlin."

Voted, That Linden place on the south side from Harvard street to Kent street, be named Linden street, and that the way on the north side be named Linden place.

Dissolved.

Attest: B. F. Baker, *Town Clerk*.

REPORTS

OF THE

TOWN OFFICERS OF BROOKLINE,

FOR THE

YEAR ENDING JANUARY 31, 1894.

BOARD OF SELECTMEN.

ORGANIZATION, 1893-94.

HORACE JAMES, *Chairman.*

TUCKER DALAND. JAMES B. HAND.

THEODORE PINKHAM. JAMES M. CODMAN, JR.

GEORGE F. JOYCE, *Clerk.*

STANDING COMMITTEES.

ACCOUNTS—Mr. Daland.

FIRE DEPARTMENT—Messrs. Pinkham and Daland.

FIRE AND POLICE ALARMS—Messrs. Pinkham and Daland.

POLICE—Messrs. Hand and Codman.

PUBLIC BATH-HOUSE—Mr. Hand.

PUBLIC BUILDINGS—Messrs. James and Pinkham.

PUBLIC GROUNDS—Messrs. Codman and Hand.

SEWERS—Messrs. James and Hand.

STREET LIGHTING—Messrs. Pinkham and Codman.

POLE LOCATIONS—Messrs. Codman and Pinkham.

TOWN HALL—Mr. James.

TOWN STABLE—Messrs. Pinkham and Daland.

On Highway Districts.

DISTRICT NO. 1—Mr. Codman.

DISTRICT NO. 2—Mr. Pinkham.

DISTRICT NO. 3—Mr. James.

DISTRICT NO. 4—Mr. Hand.

DISTRICT NO. 5—Mr. Daland.

REPORT OF THE SELECTMEN.

The Selectmen submit the following report for the year ending January 31st, 1894:

Finances.

Debt of the Town.

Gross debt, February 15, 1893		$1,953,400 00
Borrowed during the year:		
In anticipation of taxes		290,880 25
For Chestnut Hill sewer, voted in 1892 .		16,500 00
Blake road, voted in 1892		9,500 00
New Manual Training School, voted in 1892–93		30,000 00
New High School lot, voted in 1893 .		56,000 00
New force-main and pumping engine, voted in 1893		133,980 00
Aspinwall-avenue bridge		19,000 00
New covered brook-channel		53,500 00
St. Mary's-street bridge		51,670 00
Sewer from Boylston street to Dudley street		12,500 00
Total		$2,626,930 25
Less amount borrowed in anticipation of taxes and repaid from tax-levy . . .		290,880 25
		$2,336,050 00
Paid funded debt matured:		
From sinking fund	$24,000 00	
" taxes	146,365 00	
		170,365 00
Gross debt, February 15, 1894 . . .		$2,165,685 00

(at the closing of the Treasurer's account.)

—an increase during the year of $212,285.00.

Of the amount borrowed, $25,000 was to reimburse the treasury for money paid on account of the Chestnut Hill sewer and Blake road in 1892.

The total valuation of the real and personal estate for the year 1893 is $56,299,000. The valuation for 1892 was $53,080,600, showing an increase of $3,218,400. Our gross debt is now about $3\frac{9}{10}$ per cent of the valuation. After making the deductions allowed by law, namely, the water debt and the amount of sinking fund, other than that applicable to water debt, the amount which the town can borrow this year before it reaches the 3 per cent limit of indebtedness is $450,000, in round numbers.

The payments to be made on account of the town debt this year are, from sinking fund $105,000 and from taxes and receipts $219,001, which makes the amount of debt to be paid from taxes $72,636 more than was paid from the same source last year. Of the $51,670 borrowed in December, 1893, for one year, on account of the St. Mary's-street bridge, 90 per cent will probably be repaid to the town before the next tax-levy is made, and if so, will reduce the amount to be paid from taxes by that amount. As the increase in valuation cannot be expected to equal that of the last few years, it will be necessary to exercise economy in our expenses if we wish to avoid a considerable increase in the tax-rate.

The total expenditure the past year, after deducting the amount borrowed in anticipation of taxes, the amount paid on account of the funded debt, and the money receipts credited to the various departments to reimburse them for disbursements on account of other departments or persons, is $1,078,615.

As stated in the report of last year, the current expenses of the town will be increased from year to year if the reasonable demands and necessities of an ever-increasing population are to be met and the standard of the town maintained.

Appropriations.

The following table gives the amount of the appropriations and expenditures of the past year, and those asked for by

the different departments for the coming year. To this list of regular appropriations should be added one for the care, maintenance and education of truant children at the Truant School. We have paid on this account the past year $409.02, and it has been charged to the appropriation for support of poor, as heretofore. These children are not necessarily paupers and should not be so classed. The School Committee say they cannot pay for them. The special appropriations for the High school-house, Harvard-street widening, Washington-street widening (if the town shall accept it), together with an additional $30,000 for water supply, will require nearly, if not quite, all the money which the town ought to borrow this year.

ORDINARY APPROPRIATIONS.

	Object of Appropriation.	Amount appropriated for 1893-94.	Amount expended for 1893-94.	Amount recommended for 1894-95.
1.	Abatement of taxes	$9,000 00	$5,148 95	$7,500 00
2.	Assessors	3,000 00	3,000 00	3,000 00
3.	Assessors' clerk	1,500 00	1,500 00	1,500 00
4.	Assessors' plans	150 00	208 75	300 00
5.	Auditors	150 00	150 00	150 00
6.	Bath-house	500 00	456 31	500 00
7.	Cemetery, Walnut street	200 00	183 00	200 00
8.	Clerk of Selectmen and Overseers of the Poor	1,200 00	1,200 00	1,500 00
9.	Clerk of Trustees of Walnut Hills Cemetery	150 00	150 00	150 00
10.	Contingencies (and receipts)	9,000 00	9,422 92	11,000 00
11.	County tax	49,740 22	49,740 22	*
12.	Decoration Day	400 00	400 00	400 00
13.	Disabled soldiers and families of deceased soldiers (rec'ts, $50.30)	600 00	550 05	600 00
14.	Fire department and new hose (and receipts)	22,000 00	24,477 30	26,000 00
15.	Fire and police alarm (rec'ts, $4.)	5,000 00	5,314 01	5,000 00
16.	Health department (rec'ts, $12.80)	10,000 00	10,834 58	11,500 00
17.	Highways (and receipts--$4,460.78)	50,000 00	51,154 57	50,000 00
18.	Interest on town debt (and receipts—$6,941.99)	97,000 00	102,689 66	108,000 00
19.	Inspector of buildings	1,500 00	1,500 00	1,500 00
20.	Inspector of plumbing and sanitary inspector for Board of Health	1,000 00	666 64	1,200 00
21.	Library maintenance	12,000 00	12,000 00	12,000 00
22.	Lighting streets	38,000 00	37,172 35	44,500 00
23.	Overseers of Poor (salaries)	1,050 00	1,037 50	1,050 00
24.	Park maintenance	3,500 00	2,997 55	4,000 00
25.	Poor, support of (and receipts—$649.44)	8,000 00	9,298 49	8,000 00

* Such sum as may be assessed.

ORDINARY APPROPRIATIONS — *Continued.*

	Object of Appropriation.	Amount appropriated for 1893-94.	Amount expended for 1893-94.	Amount recommended for 1894-95.
26.	Police (and receipts)	$37,500 00	$38,075 00	$38,500 00
27.	Planting trees	2,000 00	1,992 57	2,000 00
28.	Printing and advertising	3,300 00	3,571 41	4,000 00
29.	Public grounds, care and improvement of, (and receipts—$10.00)	1,500 00	1,450 67	1,500 00
30.	Registrars of Voters	400 00	400 00	400 00
31.	Schools (and receipts—$1,169.09)	86,350 00	87,849 41	90,850 00
32.	School supplies and free text books (and receipts—$21.50)	5,500 00	5,513 24	5,500 00
33.	Schools, Evening	1,000 00	543 08	1,000 00
34.	" Interior repairs	2,500 00	2,499 70	3,000 00
35.	Selectmen, chairman of	1,200 00	1,200 00	1,200 00
36.	Selectmen, exclusive of chairman	2,400 00	2,400 00	2,400 00
37.	Sewers	36,000 00	36,307 39	25,000 00
38.	Sewers, care of	5,000 00	3,637 83	4,500 00
39.	Sewer, Metropolitan, part of State tax	5,232 74	7,527 10	*
40.	Sidewalks (and receipts—$99.95)	17,000 00	16,560 41	16,000 00
41.	Sinking fund	62,500 00	62,500 00	65,000 00
42.	State aid (receipts, $519.00)	700 00	636 00	700 00
43.	State tax	58,125 00	58,125 00	*
44.	Supt. of Streets and Sewers	2,500 00	2,500 00	2,500 00
45.	Truants, support of, heretofore charged to poor		409 02	500 00
46.	Town buildings, repairs of	3,000 00	2,595 12	3,000 00
47.	Town Clerk, salary of	1,800 00	1,800 00	1,800 00
48.	Town Hall, care of, and Janitor	3,500 00	3,435 07	3,500 00
49.	Treasurer, Collector and clerk hire	4,300 00	4,300 00	5,000 00
50.	Treasurer of Sinking Fund Commissioners	200 00	200 00	200 00
51.	Water Works, maintenance	14,300 00	14,138 69	14,000 00
52.	Water Registrar, salary of	1,200 00	1,200 00	1,500 00
53.	Water Works, Superintendent of, salary	2,500 00	2,500 00	2,500 00
54.	Water Works, extension (and receipts—$2,454.94)	19,703 00	13,339 33	10,500 00
55.	Water Board, salaries	900 00	900 00	900 00
56.	Watering streets	16,000 00	15,524 71	16,000 00
57.	Ringing bell	†100 00	†103 13	175 00

	SPECIAL APPROPRIATIONS.			Balances.
1.	Aspinwall-avenue bridge	$19,000 00	$16,682 34	$2,317 66
2.	Blake road, balance Feb. 1, 1893	2,855 84	2,613 63	242 21
3.	Brookline avenue, altering and widening	6,100 00	7,013 24	
4.	Buckminster road, balance Feb. 1, 1893	2,177 34	2,177 34	
5.	Chestnut Hill sewer, balance Feb. 1, 1893	2,770 76	1,369 77	1,400 99
6.	Houlihan avenue sewer and extensions	3,772 00	3,037 62	734 48

* Such sum as may be assessed. † For nine months.

SPECIAL APPROPRIATIONS — *Continued.*

	Object of Appropriation.	Amount appropriated for 1893–4.	Amount expended for 1893–4.	Balances.
7.	Sewer from Boylston to Dudley st.	$12,500 00	$4,630 00	†$7,870 00
8.	Devotion street, balance Feb. 1, 1893	100 46	100 46	
9.	Edward Devotion School, balance	6,121 75	6,121 75	
10.	Engineering expenses, Chestnut Hill avenue	500 00	300 00	200 00
11.	Flora street, balance Feb. 1, 1893	418 73	418 74	
12.	Furnishing Edward Devotion School and High School	1,200 00	1,138 11	61 89
13.	High School site	56,000 00	56,138 78	
14.	Muddy River improvement, purchase of land (and rec'ts), balance	684 69	341 00	†343 69
15.	New engine and equipment Devotion street, balance	4,200 44	4,281 83	
16.	Circuit and Middlesex roads, balance Feb. 1, 1893	2,126 42	1,660 15	466 27
17.	Park construction (rec'ts $758.98), balance Feb. 1, 1893	56,172 24	54,840 46	†2,090 76
18.	Manual Training School, Boylston street, balance	30,000 00	16,513 69	†13,486 13
19.	Printing Acts and Laws relating to Brookline, balance	150 00	150 00	
20.	Printing Town Records	325 00	325 00	
26.	Road roller, balance Feb. 1, 1893	335 25	335 25	
27.	Roberts street, balance Feb. 1, 1893	234 20	234 20	
28.	Walnut street widening, balance Feb. 1, 1393	3,769 11	1,178 50	2,590 61
29.	Water suppy, Land for additional (balance)	9,377 09	230 72	†9,146 37
30.	Linden place construction and land damage	10,327 00	10,380 20	}
31.	Perry street construction and land damage	2,913 58	2,860 38	}
32.	New force-main and pumping engine, low service	134,000 00	106,265 62	†27,734 38
33.	Chapel street	2,627 00	394 00	†2,233 00
34.	Colchester street widening	1,478 00	1,102 60	†375 40
35.	Carlton path	1,151 00	227 85	†923 15
36.	Plans for new High School building	500 00	500 00	
37.	New High School building, acct. of	50,000 00		†50,000 00
38.	Covered brook channel	53,680 00	49,565 16	†4,114 84
39.	St. Mary's-street bridge	51,670 00	36,957 22	†14,712 78
40.	Grading Edward Devotion School lot	1,000 00	1,000 00	
41.	Beech road	250 00	191 52	58 48
42.	Monmouth street	550 00	468 58	†81 42
43.	Pond avenue and Chestnut street alteration	1,959 00	2,013 89	
44.	Surface-water drains	5,364 00	5,364 00	
45.	Rawson road	500 00	444 52	55 48
46.	University road	950 00	771 63	178 37
47.	Longwood Park (Thomas lot)	1,000 00	804 83	†195 17
48.	Covered Reservoir	30,000 00	29,719 83	†280 17
49.	Addition to low-service pumping station, spent in two years	20,000 00	19,820 92	†179 08

† To be carried forward, work unfinished.

NEW SPECIAL APPROPRIATIONS.

Object of Appropriation.	Amount recommended.
High School house, additional for this year, $50,000 having been already appropriated	$50,000 00
Longwood park	4,000 00
Manual Training School, furnishing, and new furniture for High School	3,000 00
Manual Training School, additional for, and grading lot	2,000 00
New bell for Fire Department	2,000 00
Pond avenue, repair	12,000 00
Park construction	18,000 00
Village brook	8,000 00
Widening of Harvard street	75,000 00
Widening Washington street in the village	
Water Department:	
Setting boiler, etc., at pumping station, high service	1,000 00
New floor in cellar at low-service station	1,500 00
Additional water supply, this amount to be borrowed, (water debt)	30,000 00

Streets.

The new streets laid out by the Selectmen and accepted by the town since the last annual report are as follows:

Names.	Length in feet.	Width in feet.	Accepted.	Cost to the Town.	
				Land Damages.	Construction.
Chapel street	971	50	Ap'l , 1893	$500 00	*$394 00
Stetson street	650	40	May 15, 1893	None.	None.
Beech road	938	40	Oct. 10, 1893	None.	191 52
Hawes street	850	40	" " "	None.	
Monmouth street	492	40	" " "	None.	†468 58
Clinton road	1,169	60	" " "	None.	None.
Rawson-road extension	1.087	40	" " "	None.	†444 50
Claflin road	538	40	" " "	None.	None.
University road	1,408	40	" " "	None.	‡771 63
Totals	8,103			$500 00	$2,270 20

* Estimated, $2,127.00. † Sidewalks. ‡ Walk and crossing.

Street Widenings, Paths, Etc. The Colchester-street widening was laid out and accepted by the town at the annual meeting. The amount appropriated for construction and payment of land damages was $1,478.00. The land damages have been settled and paid, but some work remains

to be done which cannot be until the railroad corporation abandons and removes Chapel Station. The amount spent on this street to date is $1,102.60.

Carlton Path. This was laid out by the Selectmen for the purpose of making a connection from Monmouth court with Carlton street, and was accepted April, 1893. Some of the filling required has been put in place, but nothing more can be done to advantage until Chapel Station is removed. The cost of the work to date is $227.85.

Chapel Street is being constructed by the Boston and Albany Railroad Co., and is nearly finished. It is expected that they will complete the street and open it to travel as soon as the season will permit.

Harvard-Street Widening. The widening of this street from Beacon street to the line between the city of Boston and the town of Brookline, as laid out by the Selectmen and accepted by the town in October, 1893, should be commenced as soon as possible, if it is desired to have the work done the coming summer. The time allowed for the removal of property belonging to the abutters will expire on the 10th of April next. The estimated cost of construction is $34,000; the awards for lands or other damages were $41,148.85. An appropriation will be asked therefor.

Winthrop Path, on the northerly slope of Aspinwall Hill, has been constructed by private parties and released to the town free of cost.

Pond Avenue and Chestnut Street. An alteration and change of grade has been made in Pond avenue and Chestnut street at the junction of the two streets. The cost of the same was $2,013.89.

Brookline Avenue, from Pearl street to the Boston line, has been widened to seventy-five feet, regraded and macadamized, at an expense of $7,013.24. Some work is yet to be done, the details of which will be found in the report of the Superintendent of Streets.

Walnut-Street Widening. This has finally been finished as required by the orders of the County Commissioners.

Aspinwall-Avenue Bridge. This bridge and its approaches have been practically completed; a small amount of work on the roadway, principally on the west side of the bridge, remains to be done. The amount of appropriation by the town for this work was $19,000, and we have received $1,000 from the county. The amount expended is $16,682.34.

St. Mary's-Street Bridge. The railroad company have built the abutments and superstructure of the bridge, the part assigned to them to do. We have had the approaches filled to grade and such other work done as was needed in connection therewith. The surfacing, fencing, etc., will be finished as soon as may be when the spring opens. Land damages to the amount of $21,460 have been paid, and there are some claims now pending. The amount we have paid out is, up to date, $36,957.22. Bills for the disbursements have been rendered and audited, and a payment of $31,334.61 ordered to be paid the town. A further accounting will be made later on.

Circuit and Middlesex Roads. These streets have been finished at a cost of $4,533.73. Betterment assessments have been levied, amounting to $4,300.

Change of Street Name.

What was formerly the south side of Linden place having been opened through to Kent street, the name has been changed to Linden street.

Highway Department.

There have been few changes of note at the town stable during the past year, and we think the whole department of highways has been managed by Mr. Driscoll, the Superintendent, for the best interests of the town.

Several old horses have been replaced by young ones, and the carts and harnesses have been renewed as occasion demanded; and the property of the department is generally in excellent condition. The old Sewall street school-house, now in the stable-yard, is most useful as a storehouse for tools, etc.

The experiment of maintaining a branch stable at the old barn on the Nahum Smith lot has been a success, and we think a permanent brick stable in that vicinity will be a necessity in the near future; we think, also, it will be good future policy to build stables in one or two other parts of the town and thus save a good deal of time at present lost in going to and from the central stable to the more distant work.

The sidewalks, street crossings, and streets generally, are in good condition, and have been repaired, improved and extended as exigency demanded and the appropriations allowed.

As travel and building increases in the southwest part of the town, the old country roads will have to be drained and macadamized at a large expense, and we think it will be good policy to do more or less of this each year, and to do each part thoroughly in the beginning, as it is cheaper in the end. The natural soil of Brookline does not generally make good roads, and the present high standard can only be maintained at large expense, for which increasingly large appropriations will be necessary.

Attention is called to the excellent report of the Superintendent for details of work done by this department.

Street Railways.

The petition for the removal of the tracks from Longwood avenue, referred to this board by the board of 1892, was taken up and an order passed directing the removal of the tracks from a point just west of Kent street to Harvard street, and in Harvard street to Beacon street. This order was approved by the board of Railroad Commissioners, the company being allowed to maintain and use the road until October 1st, when the tracks were removed and the street put in order at the expense of the railroad corporation.

Legislation.

The various matters which have been referred to the board for presentation to the Legislature have been so presented, but no action is likely to be taken in time for publication with this report.

Public Grounds.

At the annual meeting an appropriation of $1,500 was made for the care of public grounds. The grounds of the Public Library and school buildings, and the two large playgrounds, are cared for by the highway department, and the expense charged to the above appropriation.

Sewers.

Sewers Laid Out.

The following sewers have been laid out during the year through private grounds, — one in Houlihan avenue and private lands from Boylston street to Chestnut Hill avenue, reported to the town and accepted at the last annual meeting, and later on two extensions of said sewer through lands of Andrew White and others. These sewers have been completed and the land damages settled for the amounts awarded. The amount appropriated for the Houlihan avenue sewer and extensions was $3,772; the amount expended, $3,037.52, — leaving a balance unexpended of $734.48.

A sewer was laid out and accepted October 10, 1893, from Walnut street to Dudley street, through land of Dr. A. F. Mason. This was laid out to afford an outlet for the sewer in Dudley street, referred to in the last town reports, and involved the construction of a short piece of sewer in Walnut street in order to connect with the sewer in Boylston street. The portions of the sewer in Walnut and Dudley streets have been practically completed and the payments made on the sewer in Dudley street charged to the general sewer account, as originally intended. Considerable progress has been made with the part in Dr. Mason's land, and unless the amount of rock excavation shall prove to be much greater than was anticipated it will be finished in the early spring. The amount of appropriation for the payment of land or other damages and constructing the sewer in Dr. Mason's land and the Walnut street end was $12,500. We have paid for land damage the amount awarded, viz., $2,500; on account of construction, $2,130, — a total of

$4,630, and leaving a balance unexpended of $7,870, which it is believed will be sufficient to complete the work.

The sewer from Norfolk road to Beacon street, known as the Chestnut Hill sewer, laid out in 1892, has been completed and the account closed. The balance of the two appropriations made on account of this sewer was, on February 1st, 1893, $2,770.76; the amount spent this year is $1,369.77; balance unexpended, $1,400.99.

At the meeting held October 10th, 1893, an appropriation of $5,364 was made to pay for surface-water drains in Rawson and Clinton roads and land belonging to estate of Jacob W. Pierce. The appropriation has been used for this purpose. Surface-water drains have also been laid in connection with sewers in part of Lancaster terrace and Summit avenue, Fisher avenue and Blake road, and charged to the general sewer account.

Metropolitan System of Sewers.

The amount assessed upon the town for the year 1893, as its proportional part of the interest and sinking-fund requirements of the Metropolitan sewerage loan, and of the cost of maintaining and operating the Charles River system, with which we are connected, was $7,527.10, an increase of $2,294.36 over the previous year. As the North Metropolitan system is not finished and the cost of the same unknown, the amount of appropriation required cannot now be determined, but an increase over the amount paid last year may be expected. As stated in last year's report the amount will be included in the state tax.

General Sewer Construction.

The amount of appropriations for sewer extensions made during the year was $36,000, and the amount expended, $36,227.39, showing a deficit in this account of $227.39. The details of this work are given in the tables annexed. The petitions for sewers now on file are for extensions in Hill street, Summit avenue, Babcock street and Ridgeway street.

List of Sewers Laid in 1893.

LOCATION.	Size in inches.	Material.	Length in feet.	Manholes.	Catch-basins.	Cost.	Assessments Levied.
Aspinwall avenue from Toxteth street to Perry street	8	Akron pipe.	296.0	2		$498 38	$340 50
Aspinwall avenue from St. Paul street, easterly . .	10	"	225.8	2	1	388 82	327 69
Middlesex road from Norfolk road to Chestnut Hill road	12	"	743.50	5	. . .	. . . . .	282 75
Chestnut Hill road from Middlesex road to Boylston street	12	"	754.1	5	. . .	5,380 63	1,134 93
Chestnut Hill road from Middlesex road to Boylston street	8	"	288.0	. . . .	. . .		
Boylston street from Chestnut Hill road, easterly .	8	"	316.0	3	. . .	. . . . .	839 24
Centre street, between Williams street and Beacon street (in part)	8	"	495.5	1	. . . .	749 09	1,479 46
Hawes street from Beacon street to Beech road . .	15	"	604.6	4	4		1,145 30
Beech road from Hawes street, westerly	12	"	460.0	2	. . .	2,527 44	1,255 59
Beech road from Hawes street, westerly	8	"	395.2	2	. . .		
Edgehill road from High street, easterly	8	"	384.0	3	. . . .	941 67	584 43
Fuller street from Harvard street, westerly	8	"	357.0	3	. . . .	624 13	671 25
Hill street from Allerton street, southerly	8	"	302.3	1	. . . .	334 00	541 63
High-street place from High street westerly	8	"	237.0	2	. . . .	304 21	293 57
Leicester street, details given in last reports . . .	. . . .	. . . . .	. . . . .	. . . .	. . .	808 02	
Linden place from end of sewer laid in 1884 to Linden street	12	Akron pipe.	75.7	1	8	819 54	284 25
Mountfort street from St. Mary street westerly . .	12	"	405.3	3	. . . .	570 65	645 00
Park st. from Vernon st. to Marion st. (relaid) . .	15	"	232.1	1	. . . .	508 31	
Sewall avenue from end of sewer near St. Paul street easterly	8	"	339.0	1	. . . .	471 93	865 40
Lancaster terrace from York terrace to Summit avenue, including cost of surface-water drain . .	8	"	415.1	3	. . .	4,366 39	885 93
Summit avenue from Lancaster terrace easterly, including cost of surface-water drain	8	"	982.3	4	. . .	. . . . .	2,470 50

University road from Beacon street southerly . . .	10	Akron pipe.	488.5	4	6		
University road, continuation of above	8	"	159.3	1	. . .		
Winthrop path from Washington street southerly .	10	"	207.8	2	. . .	3,879 65	3,212 86
University road from Winthrop path westerly . . .	10	"	296.6	1	4		
University road, continuation of above	8	. . . . .	350.5	1	. . .		
Houlihan avenue from Chestnut Hill avenue in land of Boston Water Works, Andrew White and Lawrence Moran to Houlihan avenue, including land damages	. . . .	. . . . .	734.3	7	. . .		
Houlihan avenue	8	Akron pipe.	309.9	1	. . .	. . . . .	699 58
From Houlihan avenue through land of Finnegan, Duffly court	. . . .	. . . . .	322.1	3	. . .	3,037 52	
From Duffly court and in private way parallel with Boylston street and in private land	. . . .	Akron pipe.	103.6	. . . .	. . .	. . . . .	363 31
In private way on land of Andrew White to Boylston street	. . . .	. . . . .	231.2	1	. . .		
Boylston street from above sewer westerly . . .	. . . .	. . . . .	120.5	. . . .	. . .	. . . . .	441 42
Clinton road from Dean road to Fisher avenue . .	15	Akron pipe.	1236.5	6	. . .	. . . . .	2,474 25
Fisher avenue, Clinton road westerly	12	"	360.3	1	. . .	6,253 86	2,851 14
Fisher avenue, Clinton road southerly	8	"	791.9	6	. . .		
Walnut st. from Boylston st. at Sumner rd., southerly	18	"	226.5	2	. . . .	1,030 00	
In land Dr. A. F. Mason, Walnut street to Dudley street, including land damages (unfinished) . . .	18	"	290.0	1	. . . .	3,600 00	
Dudley st. from end of above easterly to Warren st.	10	"	461.3	4	. . .	2,073 20	
Dudley street from same point westerly (unfinished)	18	. . . . .	160.0	. . . .	. . .		
Chestnut Hill sewer, so called, extending from the junction of Beacon st. and Chestnut Hill av. to the south side of and along the B. & A. R. R., to junction of Norfolk rd. and Middlesex rd., completed this yr.	. . . .	. . . . .	. . . . .	. . . . .	. . . .	1,369 77	
Dwight street, Babcock street and Stetson street, completed this year	. . . .	. . . . .	. . . . .	. . . . .	. . . .	822 10	
Claflin road from Winthrop road to Rawson road .	8	. . . . .	634.7	3	. . . .	988 18	1,549 73
Rawson road from Garrison road southerly, including the cost of surface-water drain	8	. . . . .	780.6	5	. . . .	1,426 98	1,420 81

LIST OF SEWERS LAID IN 1893,—*Continued.*

LOCATION.	Size in inches.	Material.	Length in feet.	Manholes.	Catch-basins.	Cost.	Assessments Levied.
Washington street, for sewer laid in 1870							$186 45
Sumner road, for sewer laid in 1886							471 50
Clark road, for sewer laid in 1889							2,134 50
Boylston street, for sewer laid in 1886							859 65
Walter avenue, for sewer laid in 1876							43 20
Pond avenue, for sewer laid in 1887							969 73
Boylston street, for sewer laid in 1884							124 11
Longwood avenue, for sewer laid in 1887							18 00
Brook street, for sewer laid in 1879							1,639 00
Kent street from Brook street, southerly, laid in 1887							349 13
Kent street, property on, but draining into main sewer in rear of							285 00
Corey road, for sewer laid in 1892							900 00
Perry street, for sewer laid in 1891							61 50
Marion street, for sewer laid in 1883							182 77
Beacon street, for sewer laid 1888							388 56
Winthrop road, for sewer laid in 1890 and 1891							468 00

LIST OF SURFACE-WATER DRAINS.

Rawson road from Garrison road southerly	12	Akron pipe.	351.0	. . . .	. . .	$1,626 46	
The same. continued	10	"	411.0	. . . .	. . .		
Lancaster terrace from York terrace to Summit av.	12	. . . . .	411.0	2	1	Cost included in cost of sewer.	
Summit avenue from Lancaster terrace easterly . .	12	. . . . .	280.0	. . . .	4		
The same, continued	10	. . . . .	321.6	. . . .	2		
Clinton road from Brook channel crossing the B. & A. R. R. and land of estate of J. W. Pierce to Clinton road	24	. . . . .	302.0	2	. . .	$3,737 44	
Clinton rd. from end of last-described drain easterly	10	. . . . .	375.0	1	2		
Clinton rd. from end of last-described drain westerly	18	. . . . .	621.0	3	2		
Fisher avenue from Clinton road westerly	15	. . . . .	393.5	1	3		
Fisher avenue from Clinton road southerly	10	. . . . .	812.1	5	6		
Clinton road from its junction with Dean road through land of the estate of J. W. Pierce to 24″ drain above described	8	. . . . .	594.0	4	2		
Blake road from catch-basins to culvert under Sumner road	10	. . . . .	130.2	. . . .	2	296 23	
Total for the year 1893	. . . .	. . . . .	21577.0	. . . .	. . . .	$49,404 60	$36,141 62
Total previous to the year 1893	. . . .	. . . . .	223746.0	. . . .	. . . .	737,544 98	329,164 42
Total including the year 1893	. . . .	. . . . .	245323.0	. . . .	. . . .	$786,949 58	$365,306 04

Police Department.

This department continues to perform its duties in a most efficient and satisfactory manner. The number of officers, the different grades, together with the number of patrolmen comprising the force, will be found in the Chief's report. It is well organized and equipped, and the discipline is excellent. The death of patrolman Frederick Stitt, an active young officer of much promise, which occurred early in the year, caused a vacancy in the department much to be regretted. This vacancy, together with that caused by the resignation of patrolman F. H. Flanders, was filled by the appointment of new men. Patrolman Joseph J. O'Connell has been promoted to the rank of sergeant. The mounted patrol continues to be a most efficient branch of our police service.

On the recommendation made at the last annual meeting, the police patrol of the Riverdale Park was transferred to the regular police department, and the patrol service on the parkway is now performed by the regular police force. Portions of the police routes were changed to conform to the requirements of the town, and for the purpose of carrying out these changes the force was increased by the addition of four new men.

The work performed by this department the past year is worthy of special mention. While in many of the adjoining municipalities burglaries, housebreaking and extensive robberies have been of frequent occurrence, this town has been remarkably free from such crimes. Our police are to be commended for the energy and vigilance displayed by them in guarding the interests of our citizens and for their ability in keeping at a respectful distance from the town this very objectionable class of criminals.

New Police Station.

The question of a new police station has been before the town at different times during the past three years. At the last annual meeting a vote was offered recommending the purchase of a lot for a new building, and after considerable

discussion the matter was referred to a special committee, to examine the different sites and report at a future meeting. Thus far the committee has made no report, but it is expected that a report will be presented at the coming annual meeting. Owing to the pressing need of more suitable accommodation for the large number of men now in the department, it is necessary that definite action be taken this year.

Fire Department.

This branch of the town work has been running smoothly during the past year. The house for the new machine on Devotion street was finished and occupied in the early summer, and it is hoped that it will prove as useful as was anticipated. The building itself seems to be well built and well adapted for its purpose. Three permanent men are employed there, and one more permanent man is asked for the "chemical" house, owing to the difficulty of getting "call-men" in those localities. The equipment of the department seems to be in good condition.

It is to be regretted that the expenses of the department overran the appropriation somewhat, but we do not consider that any money has been unnecessarily spent. The increase of permanent men and the increasingly high standard of service and equipment will make a larger appropriation necessary in the future.

Attention is called to the report of the Fire Engineers for details of service and recommendations.

Fire Alarm and Police Signal System.

This department is one which has grown in a few years to be a very important part of the town work. The number of boxes increases each year, and this and the many wires in the town streets makes constant changes and vigilance necessary. An assistant to the Superintendent has been found to be a necessity, and they have both been in constant employment.

The system used is known as the "Gamewell," and is thought to be the best; but expensive repairs are often

needed, and it must be remembered that the system is by its nature of little use unless in the best of order at all times. It is thought that the cost of maintenance will compare favorably with other places providing a similar service. We think that both systems are in excellent order and giving satisfaction to the fire and police departments.

Three fire boxes and two police boxes are suggested, as desirable additions.

The new bell and changes suggested in the Superintendent's report, to be placed in the Town Hall, will undoubtedly render valuable service, but at a considerable expense. It is possible that a large bell on the Town Hall would enable us to sell some of the smaller bells, or strikers, now in use, and so reduce the expense.

Reference is made to the report of the Superintendent for details of equipment and service performed during the year, and also for recommendations.

Bath House.

The bath house has been in use this year as usual during the summer months. It was intended last year to abandon the old bath house at the close of the season, with the expectation that more commodious and convenient quarters would be provided before the commencement of another year. But in view of the contemplated improvement in the brook, it has been thought best to defer making any change until the course of the channel is definitely settled, and the present bath house will therefore have to be repaired and put in order for use the coming season, or until such time as a permanent structure is provided by the town.

Street Lights.

The streets have been lighted by the same company as last year and the only change in price has been the reduction in the amount paid for gas lights from nine and a half to eight and a quarter cents per night per light. There is a constantly increasing demand for new arc lights, not only for the light they shed upon the travelled roadway, but also

for the greater efficiency of police protection at night which they make possible. On February 1st, 1890, we had 123 electric lights; 1891, 127; 1892, 150; 1893, 178; now, 212.

There are now 241 gas lights, a net reduction of ten during the year; and 101 naphtha lights, as compared with 103 a year ago. The gas company is not willing to make any better terms at present, but the understanding is that whenever the rates shall be reduced in Boston, they shall be reduced here also. Meanwhile a considerable annual increase in the appropriation must be expected.

The cost of lights now in use for the coming year, at present prices, will be $42,461.16. Allowing for new lights, the lowest appropriation which can safely be made is $44,500, which amount is recommended.

Telephone, Telegraph and Electric-Light Poles and Wires.

The growing use of electrical facilities is still causing an increase both in the number and in the size of the unsightly poles in our streets. In spite of some protests from abutters and our own unwillingness to disfigure the streets, we have not felt that we could properly deny to citizens either telephones or lights. The board have constantly endeavored to have the locations of poles as little objectionable as possible. Progress is being made by the telephone company in underground work, but there are many wires besides telephone wires. A few unused poles have been removed, but a pole location once obtained is rarely abandoned. It is to be hoped that the time is not far off when it will be commercially desirable for all the companies to bury their wires. Further legislation, if judicious, will doubtless hasten matters.

The telephone company now has 531 miles of wire underground. Conduits have been built in all the streets in which permits were given last year, and additional authority has been given for construction in Gorham avenue, Sumner road, Tappan street, Blake road and Walnut street. The town has the privilege of putting police and fire-alarm wires in these conduits without charge.

On Beacon street higher poles have been substituted by the railway and other companies, and while this does not particularly improve the appearance of the street it may save the trees for a time.

New Covered Brook Channel.

The new channel laid out in May last has been completed so far as the channel itself goes, and is now in use. Some repairing of sidewalks and finishing of the street surfaces is yet to be done. Reference is made to the report of Mr. French, hereto annexed, for details of the work. This covered channel now extends some 250 feet alongside the location of the Boston and Albany railroad to the west of Washington street, and in the near future should be continued up to the culvert under Cypress street.

To the Selectmen of Brookline:

GENTLEMEN,—The work of the construction of the village brook channel, authorized by the town in May last, being practically completed, I beg to submit the following report thereon.

Since the work of the construction began there has been so much misapprehension expressed on the part of many of our citizens in regard to there being any necessity for action by the town,—some going so far as to argue that because the old channels were ample for the ordinary conditions of flow, that therefore nothing should be done to provide for the extraordinary freshets,—I think I cannot do better than state briefly some of the reasons which led to the action recommended by your board, and adopted by the town.

It is a matter of common knowledge that every spring for the past twenty years, the Selectmen and other town officers have been in a constant state of anxiety for the safety and well-being of the lower part of the town, in consequence of the inadequacy of the old brook channels to carry off safely the freshets of that season. Frequently the section west of Washington street has been flooded and the residents subjected to no small amount of inconvenience. Meanwhile the owners of estates in the southerly part of the town have built and doubtless will continue to build streets, from which the surface-water will be rapidly conveyed to the nearest water-course, drain and otherwise improve their lands, deepen, straighten, and wall in the brooks, all of which will tend to still further increase the menaced condition already existing in the lower part of the valley. The matter has been dwelt upon at more or less length by your board in every annual report for the last six years, and in one important instance, at least, you have deemed the matter of sufficient importance to use your influence to restrain certain large land-owners from improveing a part of this main water-course on account of the inadequacy of the outlet.

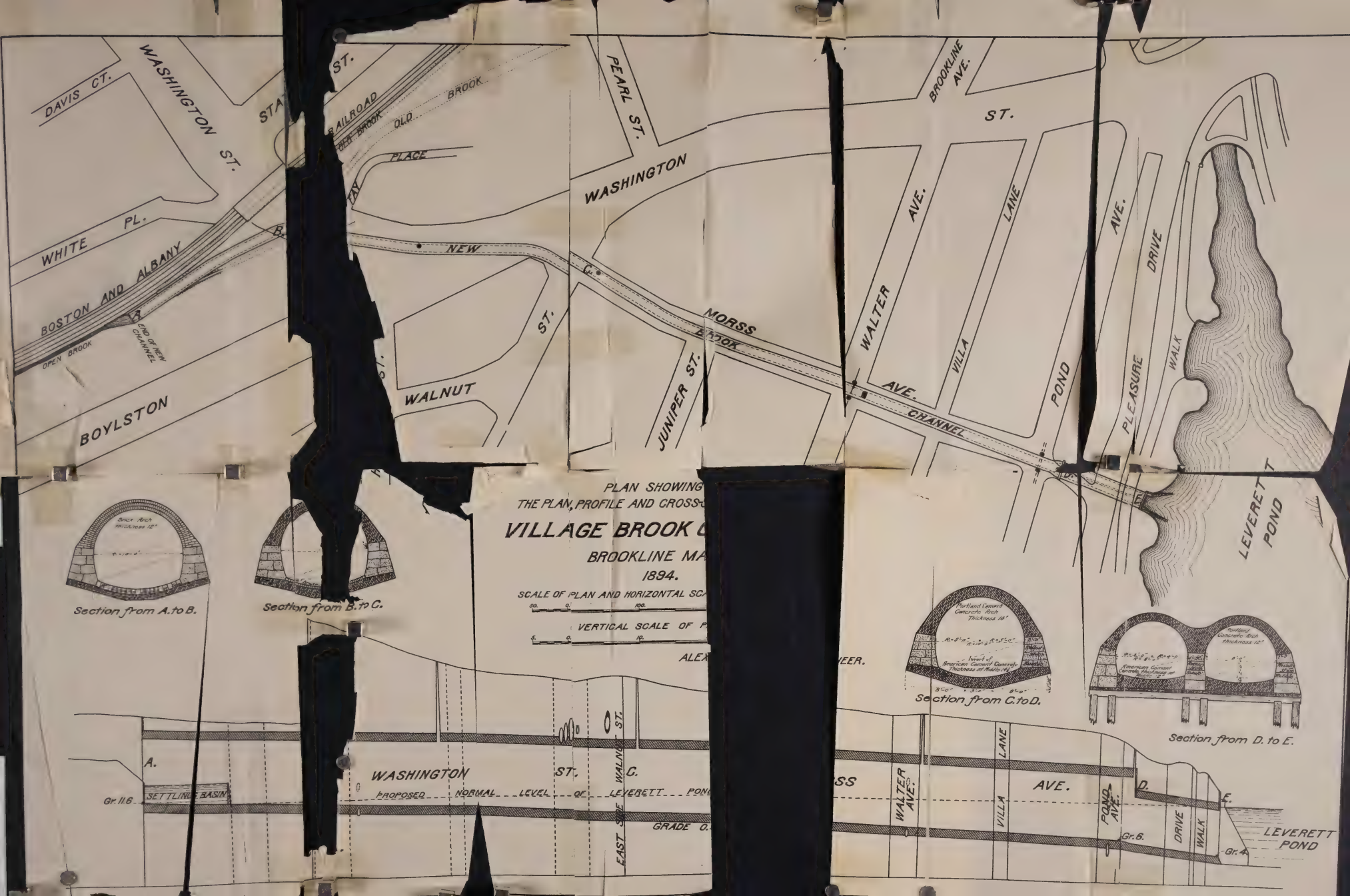
PLAN SHOWING
THE PLAN, PROFILE AND CROSS-
VILLAGE BROOK
BROOKLINE MA
1894.
SCALE OF PLAN AND HORIZONTAL SC
VERTICAL SCALE OF P
ALEX
EER.
DAVIS CT.
WASHINGTON ST.
STA
ST.
RAILROAD
OLD BROOK
PLACE
WHITE PL.
BOSTON AND ALBANY
OPEN BROOK
END OF NEW CHANNEL
BOYLSTON
WALNUT
ST.
NEW
MORSS BROOK
JUNIPER ST.
PEARL ST.
WASHINGTON
BROOKLINE AVE.
ST.
WALTER AVE.
VILLA
LANE
POND
AVE.
CHANNEL
PLEASURE
DRIVE
WALK
LEVERETT POND
Brick Arch Thickness 12"
Section from A. to B.
Section from B. to C.
Portland Cement Concrete Arch Thickness 14"
Section from C. to D.
Section from D. to E.
A.
Gr. 11.6
SETTLING BASIN
WASHINGTON ST.
C.
PROPOSED NORMAL LEVEL OF LEVERETT POND
GRADE O.
EAST SIDE WALNUT ST.
WALTER AVE.
VILLA
LANE
AVE.
POND AVE.
D.
E.
Gr. 6.
DRIVE
WALK
Gr. 4.
LEVERETT POND

THE VILLAGE BROOK CHANNEL.

Showing excavation in Washington Street, opposite Whyte's Block.

FR. J. NOWELL, PHOTO., BOSTON.

THE VILLAGE BROOK CHANNEL.

Showing method of excavation in Washington Street, opposite Whyte's Block.

THE VILLAGE BROOK CHANNEL.

Showing method of sustaining and of excavation beneath the Webber building, near the B. & A. R. R.

THE VILLAGE BROOK CHANNEL.

Showing incomplete outlet masonry at Leverett Pond.

THE VILLAGE BROOK CHANNEL.

Showing interior at the upper end of the twin channel.

THE VILLAGE BROOK CHANNEL.

Showing the interior at the curve at the junction of Washington and Walnut Streets.

I fail to see how anyone who has given the matter any consideration whatever can reach any other conclusion than that it was not taken up a moment too soon, and that the town should be congratulated that it has escaped without paying heavy damages for flooding, as the conditions, both physically and legally, were almost identical, excepting being on a smaller scale, with those existing on the line of Stony Brook, where, in consequence of the damage done by the great freshet of February, 1886, the city of Boston was required to pay enormous sums of money and in addition to meet the expense of a channel of sufficient size to prevent the repetition of that disaster.

The method used in determining the size of a channel for a natural water-course, is first to determine the maximum capacity required for it under the severest conditions likely to occur, which, as every one knows, exist when a warm rain falls upon a large mass of snow. The elements entering into the problem are: the extent of the drainage area; the character of the slopes, as to whether they are steep or flat; the nature of the lands, as to whether they are improved or otherwise; and the depth of rain-fall per hour which experience in the neighborhood has shown it necessary to provide for. In the case in hand, the drainage area is about 1,800 acres, partially improved, the balance likely to be improved within twenty or thirty years. The slopes are steep, and therefore will tend to discharge surface-water into the lower part of the valley very rapidly. It has been demonstrated that under such conditions as exist here, it would be imprudent to provide for carrying off less than a constant rain-fall of one-half inch of rain per hour, which amounts to about 900 cubic feet per second,—and this is the carrying capacity of the channel just completed.

It will doubtless be many years before the maximum capacity of the new channel will be required, and then at comparatively rare intervals, owing to the unimproved condition of much of the land and water-courses contributing water to it.

Having determined upon the carrying capacity required, the next questions to be settled are the ones of the location of the channel and whether it shall be open or covered. Experience has shown, in Brookline as in other places, that it is practically impossible to maintain an open channel in a thickly-built locality, with any assurance that it will not be made the receptacle of a large part of all the waste material of the neighborhood through which it flows, and very early in the consideration of the subject it became clear that nothing but a covered channel extending from the Parkway channel as far west as Cypress street would be adapted to the needs of the situation. Such a channel has the advantage of being permanent, not liable to disturbance by frost, and always ready to do its appointed work,—which is not true of an open channel, with its liability to chokage by rubbish when most needed.

The route to be followed by the new channel was determined largely by the fact that, in the construction of the water-ways and bridges in the Parkway, ample capacity had been provided for taking it in at whatever point might seem best when the improvement should be entered upon. It was desirable, however, that the connection should be made as far south as possible, in order to secure the best

circulation in the water areas of the Parkway. When the plans for the new channel were being made it was found that from a point on Washington street, near the railroad bridge, (where the channel would need to cross, whichever route was followed,) it was about 1300 feet to Leverett Pond, via Morss-avenue extension, about 1400 feet to the Parkway channel at a point about 200 feet north of Washington street, following the general route of the original brook beneath Boynton's four-story block and various other buildings and estates, including that of the Brookline Gas Light Company, and about 2600 feet by the route of the old channel along the railroad, crossing Aspinwall avenue, to the Parkway channel near the new Bellevue-street arch bridge. In addition to the longer routes of the old water-courses, the new channel, if located on either of them, would have to be built on pile foundations for the greater part of its length, thereby greatly increasing the expense, and would also have to be made considerably larger, to secure the same capacity, than if built on the shorter route with its steeper grade.

The disadvantage of the shorter route was the comparatively deep cutting, but the arguments in its favor in other particulars were so great that it was adopted as the best route possible.

The location of the channel as built together with the cross-sections and other details of construction are shown on the plan and cuts bound into this report. The outlet at Leverett Pond is a double channel of granite-faced masonry, with Roxbury-stone masonry wing-walls. This work will be almost entirely submerged by the water of the pond when at its normal level. The platform upon which the wing-walls stand, the apron opposite the outlet, and a small part of the twin channel were built upon pile foundations. The balance of the work was founded upon the natural soil, which was either sand or gravel.

The foundation of the side walls and invert was American-cement concrete the side walls themselves being of Roxbury-stone masonry laid in cement mortar. The arch is made of Portland-cement concrete for the greater part of the distance, brick facing being substituted for it near the lower end, and a complete brick arch at the upper end, where the arch had little protection in the way of earth covering, for the reason that brick work will better withstand the action of frost. The brick arch was also used in a part of the heavy cutting in Washington street. The use of concrete for arch purposes is an innovation in this part of the country, but it worked exceedingly well and furnishes quite as good results as brick, and at a saving in cost of several thousand dollars.

The side walls are everywhere smoothly plastered with Portland-cement mortar, as is also the invert from Leverett Pond to Walnut street, where, as it will usually be covered by the back water of the pond, this grade of material will be entirely suitable. The section of the invert between Walnut street and the southerly line of Washington street, is lined with brick laid upon the concrete foundation. The remainder of the invert is of granite blocks laid in Portland cement upon the concrete foundation. The three different classes of masonry were used in order to adapt the invert to the different degrees of scour to which the several parts of the channel will be subjected.

The sewers in Pond avenue, Walter avenue, and in Washington street,

near the railroad bridge, were carried beneath the new channel by means of inverted siphons, relief connections with the new channel being provided for the discharge of sewage during the brief interval that the siphons are being cleaned out.

A settling basin about 100 feet in length and three feet in depth has been built at the upper end of the channel, for the purpose of intercepting as much as possible the heavy material that will find its way into the channel from the open brook above. The basin will need to be cleaned out once or twice a year. If this work is neglected the basin will be filled to its top, and the surplus material flow along to Leverett Pond, from which it will have to be dredged at considerable extra expense.

A permanent connection was made between the new channel and the old one along the railroad, which will serve as a relief channel if it should be required.

The work yet to be done consists of re-laying some sidewalks and gutters, which were taken up during the progress of the work, re-surfacing parts of the streets, and finishing the part of Morss avenue between Walter avenue and Pond avenue, which has been filled with the surplus from the channel excavation, but only roughly surfaced with gravel. The cost of this work, including edgestones and cross-walks for Morss avenue extension, will be about $2,100. A large part of this work was not contemplated in the original estimate, but it seems to me best that it should be done at this time.

The original appropriation for this work was $53,680, but I regret that I am obliged to report that the cost, including the above mentioned $2,100, will exceed the estimates by the sum of about $8,000. This fact was known when the bids were received, but the season was then so far advanced that your board thought it best to proceed rather than to delay long enough to call a town meeting for an additional appropriation, which action would probably have carried the completion of the channel over into the season of 1894. The objection to this lay in the fact that the old channels were to be interfered with to such an extent that there was danger that the freshets of this winter would have caught us with even less capacity for their flowing off than in years past, a risk, of course, which could not be considered for a moment.

The work of construction, although one of the heaviest that the town has ever undertaken, has been carried through without serious mishap to life or property, but, of course, with not a little inconvenience to the abutters along its line and the part of the public who use the horse-cars as a means of going to and from the city. But this was unavoidable from the nature and extent of the work.

The new channel is now in operation, is absolutely sound and perfect in all its details, and I see no reason whatever why it may not be regarded as absolutely permanent in character and requiring practically nothing in the way of repairs for a very long period of time.

The contractor who undertook and carried through the work was Mr. F. A. Snow of Providence, R. I.

Very Respectfully,

ALEXIS H. FRENCH,

Civil Engineer.

BROOKLINE, Feb. 20, 1894.

Guide-Boards.

Guide-boards, numbered from 1 to 78 inclusive, and heretofore reported, are still maintained and in the opinion of the board are sufficient for the present.

Licenses.

Licenses were granted as follows :—

Auctioneers.—Walter Jackson, William M. Snow, Henry W. Jackson, John J. McCormack, Willard Y. Gross, Joseph W. Homer, Charles P. Bancroft, Frank Moseley, John J. Henry, D. J. Dooley.

Druggists.—Young & Brown, William H. Butler, Arthur W. Bowker, Jeffers & Eddy, A. J. Hayman, D. F. Baxter.

Carriages.—James J. O'Day, John McGillicuddy, Jeremiah Guilfoyle, John J. Salmon, Patrick McCarthy, James Healy, John H. Burns, Eugene R. Knapp, Philip Fitzpatrick, James W. Smith, Herbert O. Davis, Scott McNeilly.

Drain Layers.—Michael J. O'Hearn, Thomas T. Kelley, Bernard T. Malone, James Maloney, D. J. Dooley, Michael Casey, Thomas B. Sheehan, Francis F. Morton, Philip S. Allen, James Driscoll & Son, Johnson Brothers, Horace James.

Funeral Undertakers.—Thomas F. O'Day, Henry S. Hatch.

Victualler.—Frank P. Baker.

Innholder.—Albert N. Strand.

Employment Offices.—Mary A. Holmes, Annie Welch, Woman's Exchange.

Billiards.—David S. Sanford.

Pool Tables.—Antonio Carreiro, Amos Starkey.

Bowling Alleys.—Amos Starkey.

Junk Dealers.—Thomas J. McGarry, William F. Carroll, Joseph Hughes, Timothy O'Callahan, James Munneghan, John Welch.

Grease and Bones.—Patrick McCarthy.

Contracts.

Contracts were awarded as follows :—

To Brookline Gas Light Co., for street lighting—

For arc electric lights, per night	$0 40
For gas lights, per night	08¼

To Globe Gas Light Co.—

For naphtha lights, per night	$0 07

To Geo. M. Winslow & Co., for coal—

For Stove, per gross ton	$5 80
For Furnace and Egg, per gross ton	5 55

To C. W. Lynam, for concrete sidewalks—

For new walks, per square yard	$0 70
For skim-coating, cold work, per square yard	40
For hot work, " "	55
For sidewalk crossings, " "	90
For street crossings, " "	1 50
For driveways, " "	1 00

For cost of lumber of different kinds, see report of Superintendent of Streets.

HORACE JAMES,
TUCKER DALAND,
THEODORE PINKHAM,
JAMES B. HAND,
JAMES M. CODMAN, JR.,
Selectmen of Brookline.

REPORT OF THE CHIEF OF POLICE.

BROOKLINE, Jan. 31, 1894.

To the Honorable Board of Selectmen : —

GENTLEMEN, — I have the honor to submit my eighteenth annual report of the Police Department, for the year ending Jan. 31, 1894.

Organization.

Chief. — Alonzo Bowman.
First Lieutenant. — Geo. F. Dearborn.
Inspector. — Albert S. Paige.
First Sergeant. — Charles B. McCausland.
Second Sergeant. — B. Frank Bartlett.
Third Sergeant. — Alonzo W. Corey.
Fourth Sergeant. — Joseph J. O'Connell.

Patrolmen.

Alden A. Manley,
James Gleason,
Henry J. Graham,
Edward J. Mealy, Jr.,
Peter Curry,
Andrew Creelman,
George W. Piper,
George E. Stitt,
Michael O'Day,
Emery E. Allen,
Fred. C. Gordon,
William H. Dee,
John J. Sullivan,
John Crory,
Patrick A. Kelleher,
Charles C. Watterson,
James J. Phillips,
Stephen D. Holleran,
Wilbur F. Merritt,
John Johnson.
James J. Powers,
John Carmody,
Charles G. Donahoe,
H. Allen Rutherford.

The force is divided into three divisions, covering eight routes or beats. The routes are defined and officered as follows : —

ROUTE NO. 1 includes all territoriy south of the B. & A. R. R. to Cypress street, thence to the town line. The first division goes on patrol duty at 12.45 A. M.; the second division, at 7.45 A. M.; the third division, at 5.45 P. M. The second division of Route No. 1 is officered by Patrolman McMurray, and the first and third divisions by Patrolmen Allen and Crory.

Route No. 2 includes all north of the railroad, thence to Aspinwall avenue, to Francis, St. Paul, School, and Cypress streets, Gorham avenue to Tappan street, thence to Brookline Hills station. Patrolman Mealy is on the second division, and Patrolmen Gordon and Donahoe on the first and third divisions.

Route No. 3 includes all that part of the Longwood district north of Kent street, and is policed on the second division by Patrolman Graham, and on first and third divisions by Patrolmen Dee and Kelleher.

Route No. 4 includes all south of Kent street to Francis street, Alton place to Harvard street, to town line, and is cared for on second division by Patrolman Creelman, and on first and third divisions by Patrolmen Powers and Sullivan.

Route No. 5 is bounded on one side by Harvard street from Harvard avenue to town line; by Washington street on the south, from Cypress street to town line; on the west by Brighton district, including all the territory lying between Harvard and Washington streets. Patrolled by Patrolman Manley on second division, and by Patrolmen Phillips and Rutherford on first and third divisions.

Route No. 6 includes Cypress street, from Boylston street to Chestnut street, all of Chestnut street, Sewall street and place, Roberts street and place, and streets and places in that vicinity, Walnut street from Cypress street to Boylston street, Boylston street from Cypress street to Fisher avenue, Fisher avenue, Sumner road, Clinton road, Buckminster road, and all roads and streets on White's Hill, so called, and Clark road, and is officered on second division by Patrolman O'Day, on first and third divisions by Patrolmen Watterson and Johnson.

Route No. 7 includes Tappan street from Sumner road, Gardner road and path, Rawson road, Winthrop road, University place, Beacon street from Washington street to town line, south side of Washington street from Gardner path to town line, all streets and roads on Aspinwall Hill, and all streets and roads on the Corey Farm, so called, and is officered on second division by Patrolman Curry, and on first and third divisions by Patrolmen Merritt and Carmody.

Route No. 8 includes all that part of the town south of routes 6 and 7, and is policed by Patrolman Gleason (mounted) in the day time and by Patrolmen Holleran and Piper on the two night divisions. The outlying streets are also policed by Patrolman Stitt (mounted) the first half of the night.

Each division is superintended by a sergeant. The second division is in charge of Sergeant Bartlett and the first and third divisions are in charge of Sergeants Corey and O'Connell.

Having a sergeant on active duty on the streets in charge of each division has very much increased the value and efficiency of the service. Lieutenant Dearborn and Sergeant McCausland are in charge of the station on the first and third divisions alternately, at night.

Patrolman Flanders resigned October 1st, and the vacancy was filled by the appointment of H. Allen Rutherford.

Patrolman Frederick Stitt died in March last, — the first death that has occurred in this department. Patrolman Stitt was a most excellent officer, and a young man of much promise.

Arrests for the Year 1893-4.

Arrests for the year			705
Males	660	Residents	443
Females	45	Non-Residents	262
Residents arrested for drunkenness			221
Non-residents " " "			146

Many persons arrested for the offense of drunkenness, the past year, give Brookline as their place of residence, who are only temporary residents— for a few days or weeks. Hence many persons so arrested are not *bona fide* residents of the town.

Persons arrested for drunkenness and released:	
Signed requests	164
Released by order of court	3

Nationality of persons arrested:—

United States	325	Canada and British Provinces	13
Ireland	307	Scotland	9
Germany	23	Italy	9
England	13	Sweden and Norway	6
Wagon calls			387

Causes for Arrests.

Assault	3
" and battery	50
" felonious	1
" on a police officer	1
Assuming to be an officer, falsely	1
Breaking and entering in the night-time	7
Breaking and escape from prison dock	1
Cruelty to animals	1
Drunkenness, 1st offense	305
" " 2d "	27
" 3d "	20
" common	5
Disturbance of the peace	30
Evading railroad fare	1
Embezlement	6
Forgery	1
False pretenses (obtaining values by)	1
Forcible entry and detainer	2

Gambling	1
Idle and disorderly	3
Insane	3
Indecent exposure of person	2
Larceny (simple)	50
" from a building	2
Lewdness	2
Liquor law (violation of)	7
Malicious mischief	13
Mayhem	1
Milk laws (violation of)	3
Non-support of family	2
Peddling without license	2
Perjury	1
Profanity	2
Receiving stolen property	1
Rescuing a prisoner (attempt)	1
Robbery (highway)	1
Sunday law (violation of)	1
Stubborn children	3
Suspicious persons (arrested, examined and released)	11
Town by-laws (violation of)	55
Truancy	7
Trespass (criminal)	45
Unlicensed dog (keeping of)	1
Use of false measures	1
Vagrancy	21

There have been twenty-five (25) less arrests for drunkenness than last year. The neighboring city of Boston continues to supply our people with intoxicants *ad libitum.* I quote from the Report of last year: "More than nine tenths of the cases of drunkenness are clearly traceable to Boston saloons near the line between the city and town. It is a well-known fact that a large majority of the patrons of the Boston liquor shops close to the town line are residents of Brookline."

The arrests for the last ten years have been as follows:

1884–85	395	1889–90	536
1885–86	446	1890–91	653
1886–87	464	1891–92	739
1887–88	554	1892–93	790
1888–89	628	1893–94	705

The arrests for drunkenness since 1885 have been as follows:

1884–85 (No-License)	157	1889–90 (No-License)	213
1885–86 (License)	152	1890–91 (No-License)	293
1886–87 (License)	198	1891–92 (No-License)	349
1887–88 (No-License)	272	1892–93 (No-License)	380
1888–89 (No-License)	278	1893–94 (No-License)	357

Record of persons applying at this station for lodgings in last ten years:

1884–85	488	1889–90	2,465
1885–86	1,023	1890–91	2,187
1886–87	983	1891–92	2,016
1887–88	1,140	1892–93	1,812
1888–89	1,918	1893–94	3,872

Number of persons applying for lodgings at this station in the last year	3,872
Males	3,856
Females	16
United States	1,911
Ireland	1,398
England	247
Canada and Provinces	162
Scotland	105
Germany	29
Sweden	11
All others	9

Occupation of persons applying for lodgings were given as follows:

Laborers	2,522
Building trades	277
Shoemakers	223
Mill operatives	195
Iron workers	194
Domestic servants	16
Various other employments	415
	3,872

Miscellaneous Work.

A large amount of miscellaneous work has been recorded the past year. Among the more important is the following: —

Ambulance calls—injured persons taken to hospitals or to their homes	69
Accidents reported and assistance rendered	72
Buildings found open and secured or owners or occupants notified	93
Complaints investigated	485
Disturbances suppressed by officers without arrests	57
Defects in streets and sidewalks reported	257
Gas leaks in street pipes reported	17
Water running to waste, and leaks in street pipe	30
Fires extinguished without an alarm in fields and woods	21
Stray animals running at large and cared for	62
Persons brought to station, reprimanded and released, mostly juveniles	77
Runaway horses and teams caught by mounted officers	33
Sick and disabled persons assisted	72
Lost children found and cared for	37

Nuisances reported	41
Dead animals reported to Superintendent of Streets and buried, mostly dogs	148
Dangerous places on streets and sidewalks discovered, and lanterns furnished at night	141
Street lights reported out . . . Gas 1728, gasoline 210, electric 1061.	
Street lanterns reported broken	32
Residences reported temporarily vacant, and special police protection requested	201
Officers off duty reporting on alarms for fire	142
Officers detailed by request of citizens	158
Officers detailed for public occasions	60
Telegraph and telephone wires reported down	30
Disabled animals ordered from work	15
Dogs killed	72
Amount of property taken from arrested persons and returned to them and receipted for	$6,147.32
Amount of lost property recovered	840.00
Value of property reported stolen	4,020.00
Value of stolen property recovered	3,440.00
Value of property stolen out of town and recovered in Brookline	855.00
Amount of fines imposed in Police Court	1,454.00
Amount of fines paid to Town Treasurer. (See Treas. Report.)	
Total amount of imprisonment by sentence and in default of fines and costs, forty-nine years eleven months.	

Violations of the Liquor Law.

There have been but few complaints made at this office of violations of the liquor law. Intoxicating liquors of all the various kinds and in any desired quantity, wholesale or retail, to be drank on the premises or carried home, can be bought within a few yards of the town line, and under this condition of things the risks are too large, and the profits too small, to induce the would-be illegal vendor of intoxicating liquors to invest, to any considerable extent, in the illegal traffic. Most of our convictions from this cause have been of vendors in the south part of the town, in the Holyhood district and vicinity, and of persons who sell beer and liquors from wagons.

Ninety-eight gallons of intoxicating liquors have been seized on search warrants, and disposed of by order of the court. Fines amounting to $380.00 have been imposed, and also seven months' imprisonment in house of correction,

for violation of the liquor laws the past year. One case has been placed on file, the dealer making a sworn affidavit to forever abandon the illegal traffic in Brookline. One case is now pending in the Supreme Court.

The police signal system (the Gamewell) continues to be a very important factor in our police system. 115,705 on-duty calls have been registered the past year, besides many telephone calls for patrol-wagon and ambulance. Our signal system as now arranged is second to none in this country. This system enables the officer in charge at the station to promptly notify every officer on patrol on the widely extended routes of any events requiring especial watchfulness or particular attention; also enabling the patrolmen to communicate any important information direct to the officer in charge.

The signal system, with the patrol-wagon and ambulance, will obviate any necessity for an increase in the number of police station-houses for many years to come.

This electrical signal system, with its important adjuncts —patrol-wagon and ambulance—constitutes the strongest, quickest and most vigorous factor in the law-enforcing power. I recommend two additional patrol-boxes the present year, one to be placed on Beacon street at Kent and Powell streets, and one on Harvard street near Harris street.

The Mounted Service.

There is an increased demand in this branch of the service, occasioned in part by the increased driving on the Beacon boulevard. In the near future a mounted officer may be a necessity on the line of the Brookline part of the Riverdale Park. The outlying streets of the southerly part of the town are policed mostly by mounted officers. Three mounted men have been found necessary on the boulevard on afternoons during the late sleighing period. Many active and startling experiences have occurred to the mounted officers, and many serious accidents averted.

The special or detective work of the department has been done, as in years past, by the Inspector of Police, and in a very successful manner.

That we are away behind the times in our present unsuitable police quarters is painfully apparent. The overcrowded and unsanitary condition of the present police station has been fully realized the past winter. It is very desirable, and in fact a necessity, that immediate action should be taken, to the end that we may have larger and more suitable quarters before another winter.

Street Lights.

The arc electric street lights are great aids, from a police standpoint. Many dark streets and places have been illuminated the past year, and additional lights can be advantageously placed in several locations, notably the Riverdale Parkway.

Morale of the Town and the Force.

No very serious offenses have occurred the past year; good order has generally prevailed. No serious accidents have occurred on the highways,—none, I think, where the town could be held liable.

A police force, by the very nature of its work and organization, must be subject to a strict code of discipline. The ideal policeman is noted for his universal good conduct and behavior at all times, both on and off duty, with a quiet dignity of manner, with his eyes and ears always open, and he never talks while on duty, unless he has *something to say*.

The year just closed has been a creditable one in the work of this department. The conduct of the officers and patrolmen as a rule has been excellent. It has been the constant effort of the force to discharge the duties devolving upon them without undue officiousness, or an assumption of arbitrary power, at the same time having due regard for the maintenance of good order and a fair enforcement of the laws and ordinances. We do not expect to escape criticism. Often harsh criticism is made when, if the true facts were fully known, commendation would be in order.

We have a well equipped police department, thanks to an able and intelligent police committee, and our patrol-wagon and ambulance service is second to none in the state.

Our acknowledgments are due the engineers of the fire department for many courtesies received; also to many good citizens, for valuable information and assistance. From the judges and clerk of the police court valuable assistance and advice has also been received.

Respectfully submitted,

ALONZO BOWMAN,

Chief of Police.

REPORT OF THE FIRE ENGINEERS.

BROOKLINE, Feb. 2, 1894.

To the Board of Selectmen: —

GENTLEMEN, — In compliance with the town by-laws, the Board of Engineers herewith respectfully submit their annual report of the condition and operation of the department during the year ending January 31st, 1894. You will find annexed a statement of fires and alarms which have occurred during the past year, with the amount of loss and insurance, as near as could be ascertained.

Fire Record.

During the past year the department has answered fifty-nine alarms; twenty-four were struck from fire-alarm telegraph and thirty-five were telephone or still alarms. The causes of these alarms were as follows:

Burning soot in chimney	7
Hot ashes in wooden barrel	2
Dump fires	6
Grass fires	4
Boys and matches	6
False alarms	3
No school	2
Lamp explosions	3
Special call from Boston	1
Overheated stove	2
Sparks from locomotive	4
Sparks from bonfires	3
Spontaneous combustion	1
Caught from furnace	2
Burning mattresses	2
Wood fires	2
Overheated boiler	2
Burning brush	1
Sparks from chimney	2
Rats and matches	1
Defective chimney	1
Electric-light wires	1
Overheated smoke-pipe	1

The loss, insurance and insurance paid, as near as could be ascertained, were—

Valuation of buildings and contents	$78,250 00
Loss on buildings and contents	2,055 00
Insurance on buildings and contents	78,000 00
Insurance paid	2,015 00

Organization.

The manual force consists of sixty-six men, divided as follows: One chief engineer, two assistant engineers, forty hosemen, thirteen laddermen, one engineer of steamer, and nine drivers of apparatus. They are divided as follows: Three hose companies, one hook and ladder company, one combination and chemical company, one chemical company. Twelve men are permanently employed and devote their whole time to the interests of the department. The balance, fifty-four men, are only required to perform fire duty when called by the alarm-bells.

Under the present acquired efficiency in quick hitching and prompt answering to an alarm, aided by the most modern appliances whereby our apparatus arrives so quickly to the scene of the fire, ready for duty, it would seem that our citizens would be only too anxious to increase our permanent force to at least the minimum number of men that would be required to warrant the successful handling of our apparatus until our call-men arrived. It is the first water that does the most good.

Apparatus.

The apparatus in active service is as follows: One hook and ladder truck, three hose wagons, one chemical engine, one steam fire engine, one combination chemical and hose wagon, one relief hose wagon, and three hose pungs for winter use. By vote of the town a new wagon was purchased the past year and placed in service for the use of hose company number three. All of our apparatus is now in good condition, but we would suggest that our appropriation be made large enough to purchase new wheels for the steamer, to be used for spare wheels, so that when the

wheels have to be repaired or tires set we may not have to depend too much on the kindness of our neighbors, for we are already indebted to Chief Bixby of Newton for the loan of their spare wheels a number of times.

Hose.

This most important branch in our charge receives our constant and careful attention. The total amount of hose in use in this department is 6,000 feet of seamless, cotton fire-hose, in good condition. This arm of the service must be kept in first-class condition, for on it our efforts for success largely depend, and as we have only enough for one change we would recommend the purchase of two thousand feet more of hose.

Horses.

We have in this department fourteen horses, all in good condition, owing to the excellent care given them by those having them in charge. Two new pair were purchased by the committee on fire department the past year. One pair having proved to be unfit for fire service, will have to be replaced by a pair more adapted to the quick work required by fire horses.

Buildings.

The buildings of this department for the most part are in good condition. The house occupied by hose two and hook and ladder one should have a new tin roof and should be painted throughout, as should also the house occupied by hose one. Both houses being old, require considerable repairs to put them in shape to pass inspection. The other buildings, being mostly new, require only small repairs from time to time. The house occupied by steamer one and hose three should have a new floor in the apparatus room, the old floor being in such condition that every drop of water used in cleaning the apparatus runs into the cellar, making it damp and unhealthy. The bell-deck of the tower should be tinned, and the slats around the bell removed, so that the alarm may be heard more distinctly.

Water Supply.

During the past year eleven new hydrants have been added, making a total of 349 hydrants which can be used for fire purposes. Under the watchful care of Supt. F. F. Forbes the hydrants are always in good condition for immediate use.

Harnesses.

There are in this department six sets of double and two single harnesses, all in good condition.

Fire Alarm Telegraph.

During the year four new boxes have been added to the lines, making a total of thirty-four boxes, which, under the care of Superintendent Davis, have given perfect satisfaction. Three new boxes will be required the coming year, and for the location of same and other particulars in regard to the fire-alarm service attention as called to the report of the Superintendent.

Since the removal of the steam whistle the call-men, of which the department is chiefly composed, have experienced some difficulty in hearing alarms. There should be more alarm bells to enable them to hear of and locate a fire.

Recommendation.

We would at this time recommend that three permanent men be added to hose company three, and the call-men reduced to three. By so doing there will be at least two men besides the driver to go with the apparatus to every alarm, which will be sufficient until the call-men arrive. We would also recommend that one permanent man be added to the chemical company in the Longwood district, as there are no call-men to be obtained in that part of the town. We would also renew our recommendation of previous years, that the houses of hose two, hook and ladder one and the chemical house be heated by steam. We also recommend the purchase of two thousand feet of new hose.

Appropriations.

The Engineers would recommend the following amounts for the coming year:

Current expenses of Fire Department	$25,000.00
New Hose	1,000.00

Conclusion.

Before closing we wish to return thanks to the Board of Selectmen for their support in all things appertaining to the welfare of the department. To the Committee on Fire Department our thanks are due for their able suggestions for the good of the service; and to the Chief of Police and members of his command, for the prompt and efficient manner in which they have aided us at all times. And last but not least, our thanks are due the officers and members of this department for their cheerfulness in assisting us in the performance of our duties and for their quick response and good work done at fires.

George H. Johnson,
E. F. Proctor,
F. F. Muldowney,
Board of Engineers.

RECORD OF FIRES AND ALARMS FOR THE YEAR ENDING JANUARY 31, 1894.

1893.

Feb. 5. Still, 10.40 A. M. Chimney fire in house owned and occupied by heirs of Chas. W. Scudder. Cause, burning soot. Damage, none. Responded to by Hose 2.

Feb. 6. Box 22, 8.05 A. M. "No school" signal.

Feb. 21. Box 37, 1.25 P. M. Frame house Aspinwall avenue, owned and occupied by A. L. Thorndike. Cause, placing hot ashes in wooden barrel, igniting clapboards on house. Value, $5,000; insurance, $5,000. Damage, $100; insurance paid.

Feb. 28. Box 39, 7.15 A. M. Frame stable on Kent street, owned by the Sears estate and occupied by F. R. Spaulding. Cause, lamp explosion. Value, $3,000; insurance, $3,000. Damage, $300; insurance paid, $300.

March 10. Special call, 6.35 A. M. Assistance rendered to Boston, at Lincoln-street fire, by a detail of one District Chief and fifteen men, with Steamer, Hose 1, and 1200 feet of hose. Time in service, 5½ hours.

March 13. Box 34, 1.40 P. M. Frame stable, Babcock street, owned and occupied by Lora A. Littlefield. Cause, overheated stove. Value, $1,500; insurance, $1,500. Damage, $200; insurance paid, $200.

April 5. Still, 2.10 P. M. Dump fire, St. Paul street. Cause set by boys. Extinguished by Hose 1 and Chemical 1.

April 10. Telephone, 1.30 P. M. Aspinwall-avenue bridge. Cause, sparks from locomotive. Damage, slight. Extinguished by Hose 1.

April 11. Box 43, 12.50 P. M. Grass and fence fire on land of B. & A. R. R., rear of D. N. Richards. Damage, none.

April 11. Still, 7.55 P. M. Hay, paper and boxes in alleyway rear of fruit store, Whyte's Block, Washington street. Cause, boys and matches. Damage, slight.

April 18. Box 31, 2.15 P. M. Straw and brush in rear of Geo. H. Worthley's stable, St. Paul street. Cause, sparks from bonfire. Damage, none.

April 20. Box 7, 2.15 P. M. Burning rags in house on Thayer street owned by heirs of E. C. Emerson and occupied by Jacob Myers. Cause, spontaneous combustion. Damage, none.

April 23. Still, 10.30 A. M. Chimney fire in house owned and occupied by Henry Lee, Warren street. Cause, burning soot. Responded to by Hose 3.

April 28. Telephone, 10.55 A. M. Fire in woods near Allendale road. Extinguished by Hose 3 and Hook and Ladder 1.

May 4. Box 22, 7.40 A. M. "No school" signal.

May 10. Still, 1.45 P. M. Dump fire, Longwood avenue. Cause, set by boys. Extinguished by Chemical 1.

May 10. Box 37, 3.40 P. M. Chimney fire in house, Aspinwall avenue, owned and occupied by W. A. Faulkner. Cause, burning soot. Damage, none.

May 10. Still, 4.25 P. M. Brush fire on Hammond street. Cause, boys and matches. Damage, none. Extinguished by Hose 3.

May 12. Box 5, 4.40 P. M. Frame dwelling-house, Boylston street, owned by J. H. McGivney and occupied by tenants. Cause, burning mattress. Value, $3,000; insurance, $2,300. Damage, $25.

May 13. Automatic, 11.55 A. M. Holtzer-Cabot factory, Station street. Cause, overheated boiler-room. Responded to by Hose 1.

May 17. Still, 3.05 P. M. Frame stable, White place, owned by heirs of the Stitt estate. Cause, sparks from locomotive. Damage, slight. Extinguished by Hose 1.

May 22. Telephone, 4.30 P. M. Woods and brush on the estate of Charles S. Sargent, rear of Chestnut street. Damage, slight. Extinguished by Hose 1.

May 27. Telephone, 5.40 P. M. Chimney fire, Country Club house, Clyde street. Cause, burning soot. Damage, none. Extinguished by Hose 3.

May 30. Still, 3 P. M. Brush fire near Gardner estate, Clyde street. Cause, boy and matches. Extinguished by Hose 3.

June 15. Box 4, 5 P. M. Frame house, Brookline avenue, owned by Patrick Dillon and occupied by Daniel Ryan. Cause, sparks from chimney setting fire to roof. Value, $700; insurance, $700. Damage, $10.

July 3. Box 38, 3.55 P. M. Dump fire, St. Paul street, near Freeman street. Cause, set by boys.

July 3. Still, 11.45 P. M. Dump fire rear of B. F. Baker's stable, Pearl street. Cause, set by boys. Damage, none. Extinguished by Hose 1.

July 7. Box 5, 6.30 A. M. Frame house, White place, owned and occupied by R. Stanfield. Cause, overturning of a lighted kerosene lamp, setting fire to carpet, table, window-seat and curtains. Value, $3,000; insurance, $2,500. Damage, $5.00.

July 7. Automatic, 11.45 A. M. Holtzer-Cabot factory, Station street. Cause, overheated boiler-room. Responded to by Hose 1.

July 12. Still, 6.30 A. M. Chimney fire in Lyceum Hall building, Washington street. Cause, burning soot. Damage, none. Responded to by Hose 1.

July 15. Telephone, 8 P. M. Dump fire, Francis street, rear of Lawrence School. Cause, boys and matches. Extinguished by Hose 1 and Chemical 1.

July 24. Box 32, 2.55 P. M. Double frame house, Vernon street, owned and occupied by Abbott and Miles. Cause, sparks from chimney, igniting shingles on roof. Value, $10,000; insurance, $10,000. Damage, $275.

July 25. Still, 4 P. M. Shavings and rubbish, rear of buildings on St. Mary's street, Boston, near Brookline line. Damage, none. Extinguished by Chemical 1.

July 26. Still, 3 P. M. Burning of railroad sleepers and fence on St. Mary's street, Boston, near B. & A. R. R. Damage, small. Extinguished by Chemical 1.

Aug. 2. Still. 8.05 P. M. Burning peat and brush fire on Rockwood street. In service 6½ hours. Extinguished by Hose 1 and Hose 3.

Aug. 3. Still, 8.20 A. M. Rekindling of fire on Rockwood street. In service 6 hours. Extinguished by Hose 1 and Hose 3.

Aug. 3. Box 19, 11.52 A.M. False alarm. Cause, some malicious person breaking glass in key-box and ringing in alarm.

Aug. 22, Box 28, 12.30 A. M. False alarm. Cause, malicious person breaking glass in key-box.

Aug. 26. Box 5, 8.30 A. M. Brick block, Morss avenue, owned by James Driscoll and occupied by tenants. Cause, burning mattress in basement. Value, $15,000; insurance, $15,000. Damage, none.

Oct. 6. Still, 2.35 P. M. Dump fire, St. Mary's street, set by boys. Extinguished by Chemical 1.

Oct. 13. Still, 8.30 A. M. Grass land adjoining B. & A. R. R., near Chapel Station. Cause, sparks from locomotive. Extinguished by Chemical 1.

Oct. 19. Still, 2.30 P. M. Grass land near Chapel Station. Cause, sparks from locomotive. Extinguished by Chemical 1.

Oct. 20. Still, 1.55 P. M. Dump fire, Longwood avenue. Cause, set by boys. Extinguished by Chemical 1.

Oct. 31. Still, 8.15 A. M. Chimney fire in house owned and occupied by James O'Hearn. Cause, burning soot,. Damage, none. Extinguished by Hose 3.

Nov. 3. Still, 6.15 P. M. Dump fire, St. Mary's street, set by boys. Extinguished by Chemical 1.

Nov. 3. Still, 9. 35 P. M. Tool-house rear of Hawthorne House, used by contractor in excavating hill. Totally destroyed. Damage, $25. No insurance. Responded to by Combination wagon.

Nov. 7. Box 28, 3.45 A. M. Frame stable owned by Joseph White, Boylston street. Cause, rats and matches. Value of building, $12,000; insurance, $12,000; damage, $500. Value of contents, $7,000; insurance, $7,000; damage, $200.

Nov. 9. Box 33, 11.50 A. M. Frame stable, Harvard street, owned and occupied by town of Brookline. Cause, sparks from bonfire, igniting shingles on roof. Value, $50; no insurance. Damage, $10.

Nov. 10. Still, 1.45 P. M. Burning grass land, Babcock street, near Commonwealth avenue. Extinguished by Combination Wagon.

Nov. 10. Box 23, 3.15 P. M. Frame dwelling-house, Heath street, near Newton line, owned by Henry Richardson. Cause, defective chimney, setting fire to partition and floor. Value, $1,000; insurance, $1,000. Damage, $100

Nov. 20. Box 31, 8.20 A. M. Frame house on Harris street, owned by Mrs. E. F. Dow and occupied by John Belcher. Cause, sparks from furnace, setting fire to leaking gas meter. Value of building, $8,000; value of contents, $1,500; insurance, $8,000. Damage, $45; insurance paid, $45.

Nov. 25. Still, 5.55 P. M. Brush and dump fire, Brook street, near Perry street. Cause, set by boys. Extinguished by Hose 1.

Nov. 26. Still, 5.40 P. M. Fire in woods near Hammond street. Cause unknown. Extinguished by Hose 3.

Dec. 3. Telephone, 5.40 P. M. Telephone pole Boylston street. Cause, electric-light wires. Extinguished by Hose 3.

Dec 4. Still, 9.15 A. M. School-house, Heath street. Cause, overheated smoke-pipe, igniting hot-air box. Extinguished by Hose 3.

Dec. 21. Still, 8.45 P. M. Frame house, Walter avenue, owned by Thos. Miskell and occupied by A. L. Sutton. Cause, hot ashes in wooden box. Extinguished by Hose 1.

Dec. 21. Still, Chimney fire in house on Mountfort street owned by Lawrence estate and occupied by A. P. Howard. Cause, burning soot. Extinguished by Hose 1 and Chemical 1.

1894.

Jan. 5. Box 23, 10.05 P. M. Frame house Norfolk road, owned and occupied by C. S. Miller. Cause, explosion of lamp, setting fire to table and wood-work in kitchen. Value, $10,000; insurance, $10,000. Damage, slight.

Jan. 17. Box 9, 6.35 P. M. False alarm. Cause, some malicious person breaking glass in key-box and ringing in alarm.

REPORT OF THE SUPERINTENDENT OF FIRE ALARM AND POLICE TELEGRAPH.

BROOKLINE, January 31, 1894.

To the Honorable Board of Selectmen:

GENTLEMEN,—I have the honor to submit the fifth annual report on the Fire Alarm and Police Telegraph.

Fire Alarm System.

The fire alarm is equipped and located as shown in the following tables:

INSTRUMENTS IN CIRCUIT AT HEADQUARTERS.

Two-circuit repeater	1
Galvanometers	3

LOCATION AND SIZE OF TOWER BELLS.

	Weight.
Hose No. 1, Washington street	807 lbs.
Hose No. 2, Washington street	1223 lbs.
Hose No. 3, Boylston street	2080 lbs.
Combination House, Devotion street	1847 lbs.
Sears Church, Colchester street	3071 lbs.

LOCATION OF GONGS AND TAPPERS.

Buildings.	Circuit.	No. Indicators.	Size in in.	Description.
Hose House No. 1	1	1	15	Gong.
Hose House No. 2	1	1	15	"
Hose House No. 3	1	1	15	"
Chemical Engine No. 1	2	1	15	"
Combination Engine No. 1	2	1	15	"
Police Station	1	1	8	"
Town Hall	1		8	"
Residence Chief Engineer, G. H. Johnson	1		8	"
Residence Ass't Engineer, E. F. Proctor	2		8	"

The number of boxes connected, and working in the fire alarm circuits, is thirty-three. Three new boxes were added during the past year, the locations of which are given on cards printed by the Board of Engineers.

In March, 1893, the striker was removed from the Bethany Building and placed on the tower of Hose No. 2, as

it was thought more call-men would respond during the night. A new striker was placed in the tower of the Combination house, also a gong and indicator. A small box called the "Buffalo Key-Box" was attached to the door of each fire-alarm box, the key remaining in the lock. All extra keys that could be obtained were collected, twenty of which could not be found, having become lost or mislaid. The placing of the keys in these boxes has proved very satisfactory when it has been necessary to ring in the alarm.

Three false alarms have been rung in since these boxes were placed in working order. After the first, notices were posted on the poles over each box, stating the penalty for such offense, and all possible precautions were taken to guard against this trouble.

During the months of May and June the wireing for new boxes was done, to reach the following locations: Box 27, Washington street and Gardner road; box 28, Buckminister road and Holland road; box 33, Combination house, Devotion street. A great deal of work was required to be done on the lines, caused by the changing of poles,— new and larger ones being used to take the place of those reported unsafe, as well as to raise all the wires above the small trees which were injured by chafing.

All boxes, both fire-alarm and police, were painted. This work should be done at least once in two years, as it would require less material and prevent rusting.

Complaints are made of call-men not hearing the alarms from the large bells in the village; also that school children, and their parents, are not able to hear the alarm for "no school." I would therefore recommend that a bell weighing not less than four thousand pounds be placed on the roof of the Town Hall, and that the striker now in use in Hose No. 2 be moved to Hose No. 3, the present one in the latter house not being large enough for the size of the bell.

The Engineers, in their report, recommend that three new boxes be added this year. One to be located in vicinity of Norfolk road, this having been petitioned for by residents in that vicinity,—the nearest box, No. 23, being at the corner

of Hammond and Boylston streets. The second to be placed at or near the corner of Williams and Winchester streets,—the nearest boxes to this location being No. 34, corner of Beacon and Harvard streets, and No. 35, Harvard street opposite Coolidge street. The third to be placed on Essex street, corner of Mountfort street. This latter location was suggested in order to change the location of box 39, now in Carlton street, to Beacon and Carlton streets, or nearer St. Mary street.

Police Signal and Telegraph.

This system is equipped as shown in the following table:

INSTRUMENTS IN CIRCUIT AT STATION.

Table for machine	1
Main relays	3
Local relays	3
Register, 4-circuit	1
Time-stamp	1
Take-up for register-paper	1
Clock for time-stamp	1
Electrical answer-backs	3
Manual answer-back, 4-circuit	1
Telephone-switch	1
Stable call	1
Galvanometers	3

An 8-inch gong and indicator are located at Goodspeed's stable.

Citizens' keys may be found at residences and places of business nearest the boxes. Two new boxes were added during the year, one being located on Buckminster road near Holland road, the other on Kilsyth road near Salisbury road.

During the year three circuits have been established in place of two, to the great benefit of the system. By the change outside, more instruments were required inside; also a new table-top and a case for some of the instruments, there not being sufficient room on the table for them. A long-distance solid-back transmitter was obtained in exchange for the ordinary Blake "hard-button." The battery-room was changed in order to obtain more shelf room. For the line work, six miles of wire was used, requiring thirty-five ten-pin arms, twenty-six four-pin, and sixteen six-pin.

In addition to the above work, the lines of the No. 3 circuit were transposed, to overcome the induction from the alternating circuits of the electric-light lines. This proved very satisfactory, as the lines are now entirely free from trouble from that cause.

The Chief of Police recommends that two new boxes be added this year,—one to be placed at the corner of Beacon and Kent streets, and the other on Harvard street near Harris street.

The total estimate for additions suggested in this report, together with salary and maintenance, is $6,000.

Respectfully submitted.

E. N. Davis, *Superintendent.*

REPORT OF THE SUPERINTENDENT OF STREETS AND SEWERS.

BROOKLINE, February 7th, 1894.

To the Honorable Board of Selectmen:—

GENTLEMEN,—I respectfully submit my eighteenth annual report of the work done, and the expense incurred, in the Highway department for the year ending January 31, 1894.

The amount appropriated at the annual meeting for the support of highways was $50,000 and receipts. The amount received from outside parties for labor and materials furnished, and from other departments and special appropriations for use of horses, and for material prepared at the expense of the Highway department, was $4,460.78. The amount expended was $55,615.35, and the details of this expenditure are as follows:

Allerton street: gravelled, gutter paved, etc.	$120 45
Babcock street: gravelled, tree lawn graded, etc.	206 60
Beacon street: both roads re-surfaced from St. Mary to St. Paul street; gutter repaved, sundry cleaning and patching, etc.	7,949 03
Boylston street: gravelled and macadamized; patched, etc.	675 88
Brook street: macadamized	325 75
Brookline avenue: repaired	113 55
Brighton ledge: blasting and crushing stone now on hand	460 00
Carlton street: macadamized and sidewalk graded	392 80
Chestnut Hill avenue: repaired	61 42
Cleaning street crossings	305 82
Cleaning gutters, streets and sidewalks, and sundry small repairs	5,235 86
Crossings: labor and materials for new crossings	1,121 60
Clyde street: macadamized in part, etc.	401 60
Cottage street: gravelled in part, etc.	77 30
Cowan's pit: crushing stone now on hand	200 00
Cutting grass and weeds	703 48
Cypress street: macadamized in parts, etc.	501 60
Cumberland avenue: gravelled	201 40
Davis avenue: macadamized	1,116 15
Amount carried forward	$20,170 29

Amount brought forward	$20,170 29
Devotion street: graded	118 05
Dudley street: re-shaped and gravelled in part	172 20
Dwight street: gravelled after sewer was laid	247 44
Essex street: macadamized	304 23
Engineering	67 00
Engineering: cash paid for stone bounds	441 00
Emerson street: put in order and gravelled	362 00
Edgestones furnished and set in sundry places	198 12
Francis street: gutter repaved	31 70
Gardner road: gutter repaved	21 00
Garrison road: gutter paved, and macadamized	512 82
Gravel, etc.: cash paid for gravel and stone	113 00
Guide Boards, street signs, etc.	339 77
Harvard street: macadamized where horse-railroad tracks were taken up, and sundry repairs	310 25
Heath street: gutters repaved and macadamized in part	690 96
High street: gutter repaved	21 00
Horses and stable: care and maintenance, including repairs on carts, harnesses, etc; new harnesses, etc.	5,527 19
Cash paid for five new horses (less cash received for four old horses)	930 00
Cash paid for three new carts	250 00
(Received from Health Department $1091.50, and from Sewer Department $386.50, for use of horses and carts.)	
Ice: picking ice on streets, etc.	575 05
Ivy street: macadamized in part	274 97
Kent street: macadamized in part and gravelled in part	748 18
Kilsyth road: grading sidewalks and tree lawn	69 45
Labor in gravel banks not elsewhere charged	624 54
Longwood avenue: bridge re-planked, etc.; put in order and macadamized after horse-railroad tracks were removed, and sundry repairing	1,888 83
Loose stones picked off	148 00
Maple street: gravelled, etc.	68 92
Miscellaneous work not elsewhere included	1,026 74
Mountfort street: macadamized in part	186 15
Newton street: macadamized	893 76
Newton-street ledge: preparing material now on hand	201 12
Pleasant street: gravelled and repaired	116 55
Plowing out gutters in winter, etc.	362 25
Plowing snow, etc.	1,045 32
Prescott street: macadamized	404 00
Prospect street: dressed with stone screenings	36 25
Pruning trees: removing trees, etc.	204 25
Rawson road: cleaning and removing rubbish, etc.	78 97
Repairing streets after storms, etc.; and sundry repairs amounting to less than $20 on each street	500 53
Amount carried forward	$40,281 85

Amount brought forward	$40,281 85
Sanding sidewalks and streets in winter	793 92
Sectional care of streets	3,407 17
Sewer trenches repaired	120 80
Shovelling snow off sidewalks and sundry work	4,750 91
Steam roller: sundry work on streets not elsewhere charged, coal, oil, waste and supplies, and repairs	376 37
St. Paul street: macadamizing and repairs	204 59
Sumner road: bridge rebuilt and painted; street gravelled	1,155 36
Sundry winter work: breaking out roads	445 17
Carting off and leveling snow	437 25
Tappan street: gutter paved and macadamized in part	367 85
Tools: new tools, etc.; repairs and sharpening	788 63
University road: cleaned; sidewalks graded and gravelled, etc.	189 45
Upland road: gutters paved and gravelled	193 50
Walnut street: gutters re-paved and gravelled at Unitarian church, and sundry repairs	336 68
Warren street: macadamized and gravelled	616 63
Washington street: sundry macadamizing and repairs	722 10
Waverly street: macadamized, etc.	399 47
York terrace: repaired	27 65
Total amount expended and charged to the appropriation for support of highways	$55,615 35

Four of the horses were replaced by younger ones, and two others were bought, one of which was for the use of the Health department. We now have nineteen horses, with one driving horse used by the superintendent. Six of these are kept in the old barn on the Nahum Smith lot on Harvard street; the building is very old, and it does not seem worth while to spend much on it in the way of repairs, as it will doubtless be found advantageous to erect a suitable stable on this lot in the near future. A new floor has been laid in the Cypress-street stable; other repairs are necessary, and the exterior wood-work should be painted. Three new carts have been bought, on which the tires were made five inches wide. In this respect the town has set a good example to contractors and others using heavy draft-wagons. If any four-wheeled heavy vehicles are to be procured, it would be well to have the tires fully five inches wide, and the wheels should be so set that they will not track. The subject of wide tires on heavy draft-wagons has received a good deal of attention lately, and last year a bill was introduced in the Massachu-

setts legislature offering premiums for their early adoption, and making their use compulsory after a short term of years. It may be of interest to know that cases are now pending in court where the drivers of some very heavily loaded stone teams from Quincy were arrested in Dorchester on the ground that the loads were too heavy for the narrow tires. The decision in these cases will settle the question whether the local authorities have the right to prescribe a width of tire proportionate to the load.

In February, 1893, the Massachusetts Highway Association was organized. Its active members are "persons professionally actively engaged in laying out or supervising the construction and maintenance of highway work," and its object is "the acquirement and dissemination of knowledge, both theoretical and practical, relating to the construction and maintenance of highways." Much good is expected from the interchange of views and discussions at meetings, where such subjects as the benefits of wide tires, the best and most economical way of using the materials at hand, when it is best to change from a gravel road to one of macadam, and from macadam to a more durable pavement, etc., are considered.

There is great need of a ledge lot, as near as possible to the centre of the town, with modern appliances for economically crushing and loading the stone. We are still getting our broken stone from Mr. Learned's ledge in Brighton. The macadam made from the conglomerate known as Roxbury pudding-stone, answers very well for roads of light travel, but its wear resisting qualities are not sufficient to warrant its continued use on roads of heavy traffic, if better can be had. We bought during the year some 795 tons of trap-rock macadam from the Massachusetts Broken Stone Company, which was quarried and crushed at their large plant in Salem. So far the result seems to warrant the extra cost. The city of Boston, in constructing Commonwealth avenue, has thought it worth while to get the macadam from this same company, while on its park roads where the travel is of a lighter character, Roxbury stone is used. The

only trap-rock in Brookline, so far as I know, is found in the vicinity of Hammond street, and, although it is a long haul from there to the lower part of the town, it seems to me that if enough ledge can be secured to warrant the erection of a crushing plant, with suitable storage bins, etc., it would be wise to do so. During the coming season Washington street must be re-surfaced; it would have been done this past year, but it was thought best to wait until the street railroad tracks were repaved, which will be done early in the spring. This is a place where the best is in the end the cheapest. Beacon street, also, should be re-surfaced with the best macadam to be had, and the travel on Harvard street is so great as to leave it an open question whether stone paving would not be the cheapest in a term of years. I hope, however, that it will not be necessary to pave our streets, unless with sheet asphalt, for a long time to come.

On Beacon street, both roadways were re-surfaced from St. Mary street to St. Paul street, and it is intended to continue the work during the midsummer months. The portions of the road from St. Paul street to Hawes street continue to settle; the piling east of St. Paul street on which the sewer is laid, has not gone down to any great extent in the last three years, although before that time it had settled some twenty-two inches.

The Sumner-road bridge has had new timbers and floor, and the parapet courses, which were of rough split granite, were raised and dressed to a line; the excessive camber of the bridge, which was so objectionable on a down grade, was reduced, and all the iron work was painted two coats.

The trusses in the Longwood-avenue bridge were moved to the new location of the tracks of the Boston & Albany railroad at the expense of the company, and several new timbers and a new floor were laid by us at the same time. This bridge will require careful attention during the time it remains, which it is hoped may be short.

The horse-railroad tracks in Longwood avenue and Harvard street were taken up in October last, and the street was put in order by this department; the West End company paid the cost of the work, which amounted to $1,400.

I renew my suggestion of last year that a special appropriation for Pond avenue be made. Much of the bottom stone can be had from the sewer which is being laid through Dudley street and private lands.

Street Crossings.

New cross-walks of North River stone and small granite blocks were laid at the following places :—

Across Walnut street at Unitarian church.
" Park street at Vernon street.
" Aspinwall avenue at Toxteth street.
" Washington street at Fairbanks street.
" Vernon street at Park street.
" Marion street at Park street.
" Winthrop road at Addington path.
" Corey road at Salisbury road.
" Brook street at Perry street.
" Philbrick road at Boylston street.
" University road at Winthrop path.
" Linden place at Kent street.

Concrete crossings were laid as follows :—

Blake road, two.
Upland road, one.
Linden place, ten.

Special Appropriations.

Aspinwall-Avenue Bridge. The bridge and its abutments were constructed under the direction of Mr. Thomas Aspinwall, C. E. A new profile for the street was adopted, and the sidewalks were graded and the roadway macadamized between the bridge and Brookline avenue in conformity with it. The fence along the playground must be raised to the new grade, and a slope made inside ; the roadway from the bridge to Kent street must be macadamized as soon as the weather permits.

Blake Road was finished with gravel roadway and sidewalks, and tree lawns.

Buckminster Road. The work on this road was finished and it is now in good order. The macadamizing was continued down Clinton road as far as Sumner road, and the cost was charged to this appropriation.

Brookline Avenue. This street has been widened and built to the new grade from the town line to Pearl street. Edgestones were set on the westerly side and the gutters were paved. A small amount of macadamizing remains to be done south of Aspinwall avenue, and the edgestones on the Park side should be raised to grade during the coming season and the gutters paved.

Flora Street. A concrete walk was laid on the southerly side between Juniper street and Walter avenue, and edgestones were furnished and set on the north side between Walter avenue and Pond avenue; a concrete walk was laid in front of the houses, connecting with the walk already laid on Walter avenue.

Roberts Street. The roadway was macadamized and is now in good condition.

Alteration of Pond Avenue and Chestnut Street. This work was done by the Park department in connection with its other work at this point and is practically finished.

Colchester-Street Widening. Nothing of any amount has been done on this work; it will naturally follow the completion of Chapel street, and the construction of Carlton path, when the present Chapel Station is abandoned.

St. Mary-Street Bridge. This work is being done under the supervision of Mr. A. H. French as Engineer; the only work done by this department was the removal of the trees and loam at a cost of $157.09.

New Streets.

Beech Road. A plank walk was laid on the southerly side at a cost of $191.52. Nothing has been done on the roadway.

Carlton Path. Nothing has been done beyond the removal of some loam, which cost $25.35.

Chapel Street has been built by the Boston & Albany Railroad Company, and will probably be open to travel early in the spring.

Claflin Road, Clinton Road, between Fisher avenue and Dean road, Stetson Street and Winthrop Path were constructed by the owners without expense to the town.

Circuit Road and Middlesex Road. These roads were built by contract under the direction of Mr. Joseph H. Curtis, C. E. A plank walk was laid on the northerly side of a part of Circuit road.

Devotion Street. This road was finished early in the season. The profile was somewhat changed to suit the new engine house.

Hawes Street. No appropriation was made for this street, but during the coming season it should be worked to the grade established when it was laid out as a public way.

Monmouth Street. The sidewalks and tree lawns were graded, and plank walks were laid on both sides from Hawes to Carlton street. The early winter prevented the completion of the work on the road surfacing.

Linden Place. This place was widened and put in order during the summer. The estimate was for a gravel road, but for the most part a stone bottom was put in, so that when it becomes necessary to re-surface the road with broken stone the foundation will have been provided. Edgestones were set in those portions where there were no trees, and concrete walks were laid on one side of each road. Where there were trees the concrete walks were held in place by a loam edge.

Perry Street. The extension of this street from Brook street to Linden place was made in connection with the opening of Linden place as a public way. Edgestones and concrete walks were laid on the westerly side the entire length, and on the easterly side in front of Mr. Murphy's estate. The work was of the same character as that on Linden place.

Rawson Road. That part of this road between Winthrop road and the old Rawson road, was cleaned up. On that part between Colbourne crescent and Garrison road a plank walk was laid.

University Road. This road was cleaned up and the sidewalks and tree lawns graded by this department at the expense of the abutters. A plank walk of spruce was laid on the easterly side and one of chestnut on the westerly side, and a cross-walk was laid in the line of Winthrop path.

Watering Streets.

In addition to the teams of the fire department, which continue to sprinkle limited sections near the houses, twenty-one teams were hired from contractors. The roads on Corey Hill and the Corey farm were added to the list of streets sprinkled. The acceptance of several new streets will necessitate a re-arrangment of routes next season. The routes are so laid out that they can be sprinkled four times a day, except in a few cases where the routes are longer, and over more shaded and less travelled streets, where three sprinklings only are required. It was always intended that these four sprinklings should be at intervals of two hours, but some of the drivers have got into the habit of going over their routes twice in rapid succession morning and afternoon, making mud where only a moistening was needed. This was particularly exasperating during almost the entire month of October, when the humidity was so great that only a small amount of water was required to lay the dust. Besides, it is a positive injury to the road surface to wet it so injudiciously, and I suggest that before the contracts are made for the coming season, this important matter should be arranged, and the contractors should be required to keep their carts in good order, so that the roads may be sprinkled properly. The appropriation for watering streets was $16,000, and $15,524.71 was expended.

Sidewalks.

The kind and amount of work done on sidewalks is shown in the following table, which does not contain the small patching on brick and concrete walks, nor the repairs of plank walks. When plank walks have been rebuilt with old stock, the work has been considered in the nature of repairs, and is not included in the table:

Streets.	Lin. feet New Edgestones.	Lin. feet Edgestones Reset.	Sq. yds. New Concrete.	Sq. yds. Concrete Repaired.	Lin. feet New Plank Walks.	Sq. yds. Brick.	Sq. yds. Sundries.	Sq. yds. Gutters.
Addington road . .					629.0			
Allerton street . .	152.7		79.0					
Babcock street . .	39.6		169.4					
Beacon street . . .	421.1	25.0				558.8	218.7	170.0
Beech road					879.2			
Blake road	291.4		206.5					34.3
Boylston street . .					5536.0			
Brookline avenue .	622.2	140.6						400.7
Carlton street . .	45.0		239.7					
Charles street . . .			133.5					
Chestnut street . .	45.0							18.3
Circuit road . . .					750.0			
Clinton road . . .					429.5			
Clyde street					350.0			
Colbourne crescent					917.0			
Corey road	12.2				337.0			
Cottage street . .					1407.0			
Cypress street . .		37.7				24.2		12.5
Cypress st. playgr'd					265.0			
Dwight street . . .					607.0			
Emerson street . .	393.0		156.0		242.0			
Englewood avenue .	90.0	37.7	117.0					
Flora street	294.8		247.0					
Freeman street . .					428.7			
Gardner path and rd.			169.0		508.0			
Garrison road . . .	687.4					228.3		
Goddard avenue . .					5369.0			
Harris street . . .					123.0			
Harvard street . .		35.0						
Hawes street . . .					284.0			
Holland road . . .					156.7			
Ivy street			58.4					
Kent square			61.8					
Kent street	436.0	26.8	179.5		533.5			130.0
Kilsyth road . . .	203.4		81.0		118.0	159.3		
Lancaster terrace .			63.3		584.6			
Linden street and pl.	1763.9		1773.0	51.0	248.6			
Maple street . . .			84.2		558.6			
Marion street . . .			170.0					
Monmouth street .				70.0	990.0			
Park street		203.0		356.6				
Perry street	516.0		277.3		147.0			
Philbrick road . .	59.4							
Pierce primary sch'l				41.0				
Pond avenue . . .					252.0			
Prescott street . .			137.3					
Public library gr'nds				329.4				
Rawson road . . .					1561.0			
Salisbury road . .			270.4		72.0			
Sewall avenue . . .	138.0		175.0	450.0				
Tappan street . . .	444.3		317.0		1164.0	75.6		
Town Hall grounds				412.4				
Toxteth street . .	393.6		299.0		71.3			

Streets.	Lin. feet New Edgestones.	Lin. feet Edgestones Reset.	Sq. yds. New Concrete.	Sq. yds. Concrete Repaired.	Lin. feet New Plank Walks.	Sq. yds. Brick.	Sq. yds. Sundries.	Sq. yds. Gutters.
Upland road . . .					161.0			
University road . .					2564.4			
Walnut street . . .	308.8	1425.3	409.5	786.0				617.5
Warren street . . .					1194.0			
Washington street .					162.7			
Waverly street . .	318.5	176.0	283.0					
Williams street . .			364.0					
Winchester street .			49.4					
Winthrop road . .			258.4					
Totals	7676.3	2107.1	6828.6	2496.4	29600.4	1046.2	218.7	1383.3

Contracts were made with the Haskin Wood Vulcanizing Company for the delivery f. o. b. cars at Brookline of 60 M. feet of vulcanized hard pine at $26.50 per M.; with Mr. O. S. Foster of Somerville for the delivery on the roads of such chestnut lumber as might be required at $21.50 per M.; and with Mr. Michael Mahan for the construction of walks four feet wide, of spruce tops laid crossways on cypress bearings, at twenty-eight cents per lineal foot. The vulcanized hard pine was laid on Kent, Boylston, Warren and Cottage streets and Goddard avenue. The chestnut walks laid during the past two seasons have not proved as good as was expected; the wood is freshly sawed and in seasoning it warps considerably; it also shows a tendency to split off at the corners. The walks have not been down long enough to test their durability. I have been for sometime of the opinion that hard pine, free from sap, is the best material for plank walks, and if the vulcanizing process does what is claimed for it, the question of what is best to use is solved. For the more durable walks, we have now samples of coal-tar concrete, brick, asphalt, both in sheets and blocks, tile, North River stone and granolithic. During the past year four pieces of cementine, which resembles the granolithic, were laid on Beacon street. A new paving brick with a glazed and corrugated top was laid in front of the Kilsyth terrace, which seems likely to give satisfaction.

The appropriation for sidewalks amounted to $17,000, and the expenditure given in detail in the Treasurer's report was as follows:

Edgestones	$3,819 08
New concrete walks	3,124 12
Repairing concrete walks	771 76
New plank walks	5,547 31
Repairing plank walks	1,421 81
Brick walks, etc.	1,313 93
Sundries	562 40
Total	$16,560 41

Care of Sewers.

The usual work of caring for the sewers, catch-basins and drains was done at a cost of $3,637.83.

No trouble has been experienced except in some cases on Marion street, between Park and Harvard streets, and on Coolidge and Thorndike streets, where the heavy rains of last summer caused the sewers to overflow into the cellars of a few houses. The sewer in Marion street, west of Park street, has been diverted, and all the storm-water, except that from one catch-basin, has been turned down Park street, so that no further trouble is apprehended. The trouble in Coolidge and Thorndike streets is not so easily remedied; all the storm-water from roofs and streets is turned into the sewers, which were intended for house drainage only, and these discharge into a sewer in Harvard street which was never meant to carry storm-water. The natural drainage of this section is through Smelt Brook to the Charles River, and a surface-water drain should be carried up Harvard street as far as Thorndike street, before the widening of Harvard street is finished. The property owners on these two streets should also be required to adopt some other means of disposing of their roof-water, and when this is done the trouble will cease.

It might be well to consider the advisability of introducing a system of automatic flushing for the sewers in a few places. Complaints are received from time to time of foul odors arising from the manholes; prompt investigation has generally shown the sewers to be in good working order, and a liberal flushing has removed the trouble.

Collecting Ashes.

The cost of collecting ashes and dry dirt throughout the town was $4,629.03. It was found necessary early in the year to keep a man regularly on the different dumps, as the paper and other material collected with the ashes made the dumps very offensive, and a constant source of trouble to those living near them. The committee having this matter in charge will, in their report, make suggestions which, if adopted, it is hoped will render the collection and disposal of this kind of rubbish less troublesome. The amount collected the past year was 11,887 loads.

Public Grounds and Sundries.

The usual work on these grounds which embrace the playgrounds, open areas, and school-house lots, was done at a cost of $1,450.67. The grounds around the Devotion School, and the new engine-house on Devotion street, were finished. The grading of the Tappan-street lot was deferred, to allow the use of the loam which must be removed from the site of the new High School. A little work remains to be done on the Brookline-avenue playground, caused by the widening of Brookline avenue and the adoption of a new profile for a part of Aspinwall avenue. The driveway, or path, between the Public Library and the High School was partly repaired, and it is proposed to finish it during the coming season, and to concrete the areas in front of the Pierce Grammar school.

The bath-house was cleaned as usual, the cost being $85.47.

Sundry work in connection with building the new sewers, amounting to $268.67, was done, and the cost was charged to the appropriation for sewers.

Sundry other work, amounting in the aggregate to $1,503.45, was done, and the cost was charged to the proper appropriations.

The customary schedule of property belonging to the department is on file at this office.

Respectfully submitted,

MICHAEL DRISCOLL,

Superintendent of Streets and Sewers.

REPORT OF THE INSPECTOR OF BUILDINGS.

Office of the Inspector of Buildings,
Town Hall, Brookline, Mass., January 31, 1894.

To the Selectmen: —

Gentlemen,—The Inspector of Buildings has the honor to submit his fifth annual report, comprising the work performed from February 1st, 1893, to January 31st, 1894.

The whole number of permits granted was 425. Of that number—

23 were for brick and stone buildings, costing	$594,000 00
94 were for wood and frame buildings, costing	669,850 00
24 were for additions and repairs, costing	30,000 00
284 were for plumbing, costing	97,850 00
	$1,391,700 00

The average cost of brick and stone buildings was	$25,826 00
The average cost of wood and frame buildings	7,126 00
The average cost of repairs	1,250 00
The average cost of plumbing	344 53

Number of visits of inspection, 1,208.

Of the 284 permits granted for plumbing—

23 were for brick and stone buildings—average cost . .	$1,218 00
87 were for wood and frame buildings—average cost . .	560 00
16 were for additions and repairs—average cost	133 00
158 were for improved drainage in the same number of houses—average cost	114 00

Of the whole number of visits of inspection 627 were made by the Inspector of Plumbing.

Respectfully submitted,

W. K. Melcher,

Inspector of Buildings.

REPORT OF THE INSPECTOR OF PLUMBING.

BROOKLINE, January 31st, 1894.

Mr. Wm. K. Melcher, Inspector of Buildings:—

SIR,—I herewith submit my report of the plumbing done in Brookline from June 1st, 1893, to February 1st, 1894, the length of time I have acted as Inspector for the town. During that period 222 applications have been received and permits granted for plumbing, amounting in the aggregate to $71,305.00. Six hundred and twenty-seven visits of inspection have been made, which does not include the very many examinations made essential by the enforcement of the health laws during the summer.

It is well known that much of the plumbing placed in new buildings here is done by parties from the neighboring city and towns, a few of whom seem persistently inclined to draw unwarrantable conclusions from the plumbing ordinance. Their deductions, if countenanced or allowed to assume practical form, would have the effect not only of rendering the law inoperative in parts, but be inimical to health as well. It is needless to add that all attempts at violation of the law, when discovered, have met with the treatment they deserved, speedy condemnation and swift removal.

I am pleased to state that in the affairs of this office you have given me the fullest assistance, for which I am grateful and hope to receive your continued aid in this direction.

Respectfully submitted,

MICHAEL DUFFLEY,
Inspector of Plumbing.

REPORT ON SUITS TO WHICH THE TOWN IS A PARTY.

BROOKLINE, February 13, 1894.

HORACE JAMES, ESQ.,

Chairman Board of Selectmen :—

DEAR SIR,—We report as follows concerning the suits which we have had charge of for the town :

First.

Austin W. Benton vs. *Brookline.*

Petition for the revision of a betterment assessed for the widening of Beacon street. This case was settled for $1649.00, the amount of the assessment, without interest, and that amount was paid to the town.

Second.

Charles S. Gooding vs. *Brookline.*

Beacon-street betterment case. The amount of the betterment assessed was $425.00. The case was settled for $300.00, which sum was paid to the town. These two cases are the last of those which arose out of the widening of Beacon street, and we are now able to report that all Beacon-street cases are disposed of.

Third.

Directors of the Boston & Albany Railroad Co., Petitioners.

Petition for the abolition of the grade crossing at St. Mary's street. The special commission having made its report, work has been going on, the railroad building the bridge and abutments and the town constructing the approaches. The cost of the work is apportioned as follows : The railroad pays sixty-five per cent of the total expense, the commonwealth twenty-five per cent, and the town ten per cent.

Fourth.

John Cleary, by next friend, vs. *Brookline.*

Action of tort to recover damages for an injury alleged to have been sustained by the plaintiff on Station street. The case is still pending, not having been brought to trial by the plaintiff.

Fifth.

James McDonnell vs. *Brookline.*

Action of tort to recover damages for injuries alleged to have been sustained by a fall on the sidewalk on Beacon street. This case has not been brought to trial.

Sixth.

Edward C. Wilson et al. vs. *Brookline.*

Petition for revision of a betterment assessed upon the petitioners' estate on Freeman street. Case still pending, no action having been taken by the plaintiff.

Seventh.

Richard Briggs et al. vs. *Board of Park Commissioners.*

This was a petition for a writ of certiorari to quash the assessments made by the Park Commissioners on account of the Riverdale Park. The petitioners claimed that the statute did not authorize the assessment of betterments in Brookline, and that the assessment was illegal because based in part upon the sanitary improvement of Muddy River. The case was argued before the full bench of the Supreme Judicial Court, and the court decided that both of the petitioner's grounds of objection were untenable and dismissed the petition.

Eighth.

Mary E. Corbett et al. vs. *Town of Brookline.*

Petition for assessment of land damages for land taken for the water supply of the town. This case has not yet been brought to trial.

Ninth.

Daniel A. Lynch vs. *Brookline.*

Petition for assessment of land damages for land taken for the water supply of the town. This case has not yet been brought to trial.

Tenth.

Daniel A. Lynch vs. *Town of Brookline.*

This is a bill in equity brought against the town by the plaintiff in the last case to test the right of the town to take the plaintiff's land in Dedham for its water supply. The town demurred to the bill and the case was reserved upon the demurrer by Mr. Justice Morton for the consideration of the full bench of the Supreme Judicial Court, where it was argued in January last. No decision has yet been rendered.

Eleventh.

Daniel A. Lynch vs. *Fayette F. Forbes.*

This is an action of tort brought against Mr. Forbes as superintendent of the water works of the town by the plaintiff in the last case, as another means of testing the right of the town to take the plaintiff's land in Dedham for its water supply. The case was tried in the Superior Court at Dedham before Mr. Justice Dewey and a jury. The court directed a verdict for the defendant, and reported the case for the consideration of the full bench of the Supreme Judicial Court, where it was argued with the case last mentioned. No decision has yet been rendered.

Twelfth.

Julia H. Angier vs. *Brookline.*

This was an action of tort brought against the town for injuries alleged to have been sustained by the plaintiff by a fall on Irving street. The plaintiff claimed to have tripped over a stake driven into the ground to mark the location of an electric-light post. As it was proved that the stake had been driven into the ground by employees of the Brookline Gas Light Company, we notified them to assume the defense of the case. The action was settled for $600, which sum was paid by the gas-light company.

Thirteenth.

Town of Brookline vs. *City of Boston.*

This is an action of contract brought to recover sums expended by the town towards the support of the minor children of John J. Backus, a deceased soldier of the war of the rebellion. The town contends that the settlement of Backus was in Boston, and that therefore Boston should pay the bill. Negotiations are now going on looking towards a settlement of this case.

Fourteenth.

1. *Edward C. Cabot* vs. *Brookline.*
2. *Helen N. Cabot* vs. *Brookline.*
3. *Clement K. Fay* vs. *Brookline.*
4. *Henry Sayles* et al. vs. *Brookline.*
5. *Eliza T. Stanwood* vs. *Brookline.*
6. *Cornelius O'Connor* vs. *Brookline.*
7. *Margaret F. Loring* vs. *Brookline.*
8. *James Hanlon* et al. vs. *Brookline.*
9. *Amelia G. Candler* vs. *Brookline.*

These cases are all brought for revision of the betterments assessed by the Park Commissioners for the Riverdale Park. They will probably come up for trial next May.

Fifteenth.

Calvin W. Capen vs. *Brookline.*

Petition for a jury to assess the damages sustained by the taking of the petitioner's land in Dedham for the water supply of the town. This case will probably be tried this spring before commissioners to be appointed by the Superior Court.

Sixteenth.

George W. Chamberlain vs. *Brookline.*

Petition for a jury to assess damages for the taking of the petitioner's land for the water supply of the town. No action has been taken in this case by the petitioner.

Seventeenth.

Lizzie J. Lithgow vs. *Brookline.*

Action of tort brought to recover damages alleged to have been sustained by the plaintiff by being thrown from a carriage on Essex street. This case has just been entered in court.

Eighteenth.

Francis B. Toppan vs. *Brookline.*

Action of tort brought to recover damages alleged to have been sustained by the plaintiff (who was driving with the plaintiff in the last preceding case) by being thrown from a carriage on Essex street. Just entered. In both cases it is alleged that the carriage struck a hydrant and that both the occupants of the carriage were thrown out.

Nineteenth.

Richard Grogan vs. *Town of Brookline.*

This is a petition to recover damages occasioned to the petitioner's stable by the change of grade at St. Mary's street. If the petitioner should recover any damages, the town, under the apportionment made by the special commission hereinbefore referred to, would be charged with only ten per cent of the amount. The remainder would have to be paid by the Commonwealth and the Boston & Albany Railroad Company. This case has just been entered.

Twentieth.

W. W. Potter vs. *Brookline.*

This is an action of tort brought by the plaintiff in the Brookline Police Court for injuries to his horse and buggy at the corner of Marion and Harvard streets. The plaintiff alleges that his horse took fright at a large reel which the telephone company left standing in the street and ran away, and that both horse and buggy were damaged. We called upon the telephone company to assume the defense of this case, which they have undertaken to do.

Twenty-first.

Carrie K. Slocum et al. vs. *The Selectmen of Brookline.*

This is a petition for a writ of certiorari to quash the sewer assessment levied by the Selectmen on University road. The case has just been entered in court, and we are now engaged in investigating the facts.

Twenty-second.

Georgianna M. Seeley vs. *Brookline.*

This was an action of tort for injuries alleged to have been sustained by the plaintiff as the result of a fall on the ice on Park street. The case came up for trial in the Superior Court at Dedham, but the plaintiff did not appear and was non-suited.

Yours very truly,

M. & C. A. Williams.

THE BOARD OF HEALTH.

THE BOARD OF HEALTH.

ORGANIZATION, 1893–94.

HORACE JAMES, *Chairman.*

TUCKER DALAND. JAMES M. CODMAN, JR.
THEODORE PINKHAM. JAMES B. HAND.

GEORGE F. JOYCE, *Clerk.*
H. LINCOLN CHASE, M. D., *Agent.*
MICHAEL DUFFLEY, *Sanitary Inspector and Inspector of Plumbing.*
FREDERICK H. OSGOOD, F. R. C. V. S.,
Veterinary Inspector and Inspector of Provisions and Milk.

REPORT OF THE BOARD OF HEALTH.

The following report, prepared by the Agent of the Board, is respectfully submitted:

The Board organized with Horace James as chairman. George F. Joyce was appointed clerk, and H. Lincoln Chase, M. D., agent for the board. On account of increasing work as Inspector of Buildings, William K. Melcher was relieved from further service as Inspector for the Board of Health, and Michael Duffley was appointed Sanitary Inspector and Inspector of Plumbing. On account of increasing work in his special department, Alonzo Bowman, Chief of Police and Inspector of Milk, was relieved from further duty in the latter department, in which he had served continuously and efficiently for thirteen years, and Frederick H. Osgood, M. R. C. V. S., was appointed Veterinary Inspector and Inspector of Provisions and Milk. Chief Bowman acted as Inspector of Milk till Oct. 1st, 1893, when Dr. Osgood, previously appointed, took charge.

Willard E. Ward was appointed to disinfect, under direction of the Sanitary Inspector, premises infected with dangerous contagious diseases.

The licenses of O'Day Bros. and of H. S. Hatch, funeral undertakers, were renewed.

A license was granted Patrick McCarty for the exclusive right to collect grease and bones for one year.

A contract was made with D. B. Morrill for removing garbage (swill) for one year from May 1, 1893, at $400 per month, collecting daily between May 15th and Oct. 15th, except on Sundays and legal holidays, and three times a week during the rest of the year. The board considered that sum an excessive price to pay, but circumstances at the time left no alternative. It is in consequence of this unusually large sum for swill collection that the appropriation for the Health department was overdrawn.

The collection of ashes, waste paper, etc., though under the general supervision of the Board of Health is carried on under immediate direction of the Superintendent of Streets.

The subject of collection and proper disposal of the waste material collected by the Health department continues to be of such importance, for certain reasons, that at the adjourned town meeting held April 17th, 1893, a special committee which was appointed last year to gather information on the subject and advise with the Selectmen, was re-appointed, and attention is respectfully called to its report.

During the year ending December 31, 1893, there have been reported to the board one case of small-pox,* forty-four cases of scarlet fever, eighteen cases of diphtheria, ten cases of typhoid fever and five hundred and fifteen cases of measles, occurring as follows:—

	Small-Pox.	Scarlet Fever.	Diphtheria.	Typhoid Fever.	Measles.
January	0	9	1	0	21
February	0	9	2	0	8
March	0	9	1	0	15
April	0	2	2	1	204
May	0	0	2	1	233
June	0	4	1	1	27
July	0	0	5	1	4
August	0	1	2	1	0
September	0	0	0	2	0
October	0	0	1	0	1
November	0	4	1	3	1
December	1	6	0	0	1
	1	44	18	10	515

The following table shows the number of cases of scarlet fever and diphtheria reported during the last seventeen years and the number of cases of typhoid fever during the last twelve:

	Scarlet Fever.	Diphtheria.	Typhoid Fever.
1877	46	29	
1878	15	19	
1879	16	12	
1880	17	25	
1881	5	26	
1882	12	7	4†
1883	24	7	23
1884	38	19	12
1885	40	3	9
1886	79	9	13
1887	27	1	9
1888	21	7	9
1889	3	11	4
1890	8	15	5
1891	39	7	9
1892	74	8	13
1893	44	18	10

*A second case was reported January 28th, 1894.

†No record kept of Typhoid Fever cases until 1882.

The forty-four cases of scarlet fever were widely distributed through the town; there were seven fatal cases, a mortality of nearly sixteen per cent. The varying severity in the type of this disease in different years is shown by the fact that in 1892, in the seventy-four cases reported we had no deaths.

The five hundred and fifteen cases of measles, like the cases of scarlet fever, were distributed pretty evenly throughout the town, seriously embarrassing school work, beside being the primary cause of no less than six deaths and an important factor in causing quite a number of deaths reported due to pneumonia.

The eighteen cases of diphtheria were distributed as follows: One each on Addington road, Avon street, Beacon near Park street, Brook street, Harvard, corner Marion street, Juniper street, Morss avenue, Rawson road, Sewall place, Walnut street, two each on Walter avenue and Cypress place, and four on Summer street (off Washington street, close to the Brighton line). Four cases terminated fatally. This number of cases of diphtheria, (eighteen, more than twice as many as occurred in 1892,) should remind us that freedom from this dangerous contagious disease can be hoped for only from perfect sanitary condition of all dwellings and their surroundings, frequent examination of all plumbing, cleaning of traps and the avoidance of overcrowding.

Whooping-cough, of which there were a number of cases, especially in December, caused three deaths.

The ten cases of typhoid fever were distributed as follows: One each on Brookline avenue, Davis avenue, Fuller street, Harvard square, Hawes street, Juniper street, Reservoir lane, Summer street (off Washington street, close to the Brighton line), Upland road and Vernon street. There were three fatal cases. Ten cases of typhoid in a town with the population of Brookline is a small number, and is strong evidence of the purity of the drinking water.

The cases of small-pox will be referred to further on in this report.

The number of deaths reported from tuberculosis during the year, (thirty, or over 12.5 per cent of all the deaths, occurring principally as consumption,) shows the need on the part of the public of a clearer understanding of the preventable nature of this too common disease. It may not be out of place to emphasize the fact that pulmonary tuberculosis (consumption) is absolutely proven to be a communicable disease, and quite easily communicated when the person exposed to it has his vitality depressed by such influences as foul air, indoor occupation, food poor in quality or insufficient in quantity, bad ventilation, certain climatic conditions and especially fatigue from nursing a consumptive.

The number of deaths from all causes, from Jan 1, 1893, to Dec. 31, 1893, inclusive, was 254, as against 223 in 1892, 213 in 1891, 170 in 1890, 186 in 1889, and 123 in 1888.

Deducting the still-births, 13 in number, it leaves 241 deaths during the year, the population as estimated by the Town Clerk, July 1st, being 14,800. These figures include, as usual in the reports of this board, the number of deaths which actually occurred in the town and also those of inhabitants who died away from home; so the number of deaths, small as it is, is rather over- than under-estimated. This shows a mortality of 16.28 per 1000 of inhabitants as against 15.71 for 1892. Though a somewhat higher mortality than usual for Brookline, it is nevertheless very low and speaks well for the health of the town.

The appended report on vital statistics shows that a large number of deaths resulted from pneumonia, while a great many deaths were due to diseases common in persons of advanced age.

In April the following orders were passed:

Ordered, That in case of death, when the deceased has not been attended by a physician, the certificate of death shall be issued by the Medical Examiner.

Ordered, That no dead body of any person shall be carried to any cemetery, or from one place to another within the town in any public vehicle other than a hearse or undertaker's wagon provided for that purpose.

Ordered, That manure from livery and horse-car stables shall not be removed between the hours of 6.30 A. M. and 9 P. M., except by special permit.

In January the following order was passed:

Ordered, That no manure heap shall be allowed within 100 feet of any dwelling unless so covered as not to be offensive.

The usual orders passed relating to contagious diseases will be found at the end of this report.

In compliance with chapter 477 Public Statutes, Acts of 1893, approved June 10th, a Board of Examiners of Plumbers was organized. The report of this board will be found appended.

A great deal was accomplished, especially during the summer and autumn, in the department of the Sanitary Inspector; a summary of the more important features of the work will be found in his report which is appended. In several instanstances where investigation by the inspector showed unsanitary conditions of such importance as to call for further investigation, a visit of inspection by the full board was made, especially in the more densely populated portions of the town.

The public swimming-bath on Boylston street was open as usual during June, July, August and September. Early in the season the portion of the brook above the bath-house was inspected and cleaned out, and measures were taken to prevent pollution of the stream. Some necessary repairs were made on the bath-house to enable it to be used a little longer. Supt. Dillon reports that during the season 9,790 baths were taken, an increase of 2,101 over the previous year. Neither accidents nor illness have been reported, and many boys have learned to swim.

At present this is the only place within or near the town limits where outdoor bathing is allowed, and the accommodations, though adequate twelve years ago, are now far short of what they should be. The importance, as a health measure, of frequent bathing in hot weather, and the great value of a public swimming-bath, both as a means of physical culture and of acquiring an art the possession of which saves many lives, can hardly be overestimated. The recommendation made last year by the committee on the bath-house is renewed, namely, that a more commodious swimming-bath be constructed.

The cöoperation of the Newton authorities having been secured for the abatement of malaria, prevalent near the Newton line, there was held September 12th, at Hammond's Pond, a joint meeting of the Newton and Brookline Boards of Health. There were also present, by invitation, Dr. Samuel W. Abbott, Secretary of the State Board of Health; His Honor Mayor Fenno, of Newton; the physicians of the two boards, and the civil engineers of the two municipalities. As a result of the inspection and discussion, the engineers were instructed to make a joint survey with reference to drying up the rotten land about Hammond's Pond and draining the stagnant pools in that neighborhood. The survey has been made, but no report has yet been received.

The occasional need of a suitable building, owned by the town, for persons taken ill with diphtheria, scarlet fever or other dangerous contagious diseases (except small-pox) and having no home here, has received careful attention and it was

Voted, That in the opinion of the board, it is necessary to erect a separate building upon land owned by the town, adjacent to the almshouse, for the care and treatment of patients with contagious diseases.

It was also—

Voted, That the question of erecting such a building be referred to the chairman and Mr. Daland, with the Agent of the Board, with full powers.

Small-pox, no case of which had been found in Brookline since May, 1881, threatened to make its appearance in November, and the necessary steps were taken to prevent its spread should it appear. Finding a large number of persons in the town unprotected by vaccination, and several cases of small-pox being known to be in the adjoining Roxbury district, systematic enquiry was made as to vaccination of the school-children, and the following circular was extensively circulated by the police.

OFFICE OF THE BOARD OF HEALTH,
BROOKLINE, MASS., December 12, 1893.

It being found that a considerable number of persons, especially domestics from the British Provinces, resident in Brookline, have never been vaccinated, householders are respectfully requested to enquire if any such are in their families, and if so to at once call their attention to the law requiring vaccination.

The prevalence of small-pox in the neighboring city makes this precaution necessary.

HORACE JAMES, *Chairman.*

The emergency hospital for cases of small-pox, built by the board in 1885, and fortunately never needed until 1893, was put in condition for patients, and, most important of all, ample facilities were provided for free vaccination, in which work the Agent of the Board was assisted by Drs. Silas A. Houghton, Frederick W. Rice, Everett M. Bowker and Carleton S. Francis.

Of the 975 persons who received free vaccination between December 1 and January 31 a very large proportion were natives of the British Provinces and never previously vaccinated. A number of alleged cases of small-pox, and of persons reliably reported as recently exposed to that disease, were promptly but quietly investigated by the board, and all necessary precautions were taken in each case.

On the 15th of December one of the persons reported by the Boston Board of Health to the Brookline board to have been exposed to small-pox, and who since the notification had been closely observed daily under the direction of this board, was believed to have the early symptoms. The patient, a young domestic from Cape Breton, unvaccinated, was seen in consultation by Dr. McCollom, physician to the Boston Board of Health, the physician attending the patients in the Boston small-pox hospital, and she was taken at once to the hospital, in charge of attendants already conditionally engaged. On February 9th, after an illness of about the usual severity in unvaccinated persons, she was discharged, well.

It seems proper to state here, that, of the twenty-one small-pox patients whose cases have been clearly traced to the person * from whom this patient contracted the disease, only one had ever been vaccinated.

On the 28th of January, 1894, a second case of small-pox was discovered, and after a consultation of the attending physician and the Agent of the Board with Dr. George K. Sabine, the patient, a young man, was removed without delay to the hospital. As he had been vaccinated fourteen years previously he had a comparatively light case, some-

* A very light case.

times called varioloid, an unfortunate term, as it conveys to some the mistaken idea that it is not genuine small-pox and therefore not very contagious.

A number of complaints of nuisances received the attention of the board during the year, hearings were given on several occasions, and such actions taken as seemed appropriate.

The Agent of the Board wishes to thank Dr. George K. Sabine for many valuable suggestions. His thanks are also due a number of other physicians who have assisted him by cordial coöperation in his efforts to prevent the spread of contagious diseases. He is under special obligations to Chief of Police Bowman for personal assistance in connection with cases of dangerous contagious disease, to which the latter voluntarily exposed himself when necessary, also for placing at his disposal the services of a mounted officer, for daily communication with the small-pox hospital. Thanks are also due Mrs. Campbell, Matron of the Almshouse.

Attention is called to the following extracts from the Public Statutes and orders of the Board of Health, relating to contagious diseases; also, to the appended reports:

[PUBLIC STATUTES—ACTS OF 1884, CHAPTER 98.]

AN ACT CONCERNING CONTAGIOUS DISEASES.

SECTION 1. [As amended by Act of 1890, Chap. 102.] When a householder knows that a person within his family or house is sick with small-pox, diphtheria, scarlet fever, or any other infectious or contagious disease dangerous to the public health, he shall immediately give notice thereof to the Board of Health of the city or town in which he dwells, and upon the death, recovery, or removal of such person, such of the rooms of said house and such of the articles therein as, in the opinion of the Board of Health, have been subjected to infection or contagion shall be disinfected by such householder to the satisfaction of said Board of Health.* Any person neglecting or refusing to comply with either of the above provisions shall be punished by a fine not exceeding one hundred dollars.

SECT. 2. When a physician knows that a person whom he is called to visit is infected with small-pox, diphtheria, scarlet fever, or any other disease dangerous to the public health, he shall immediately give notice thereof to the Selectmen or Board of Health of the town; and if he refuses or neglects to give such notice, he shall forfeit for each offense not less than fifty nor more than two hundred dollars.

*In Brookline, disinfection after scarlet fever and diphtheria is in all cases done by the Board of Health, and is done free of expense where the householder is unable to pay for it.

SECT. 3. The Boards of Health in the several cities and towns shall cause a record to be kept of all reports received in pursuance of the preceding sections, and such record shall contain the names of all persons who are sick, the localities in which they live, the diseases with which they are affected, together with the date and names of the persons reporting any such cases. The Board of Health shall give the School Committee immediate information of all cases of contagious diseases reported to them according to the provisions of this act.

SECT. 4. The Secretary of the Commonwealth shall furnish the Boards of Health with blank books for the record of cases of contagious diseases as above provided.

[The Board of Health considers small-pox, scarlet fever, measles, diphtheria, membranous croup, cholera, typhus fever and typhoid fever to come within the meaning of sections one and two of the above, but disinfection after measles and typhoid is not insisted upon.]

EXTRACTS FROM THE PUBLIC STATUTES CONCERNING VACCINATION.

CHAP. 80, SEC. 51. Parents and guardians shall cause their children and wards to be vaccinated before they attain the age of two years, and revaccinated when the Selectmen or Mayor and Aldermen shall, after five years from the last vaccination, require it. For every year's neglect the party offending shall forfeit five dollars.

CHAP. 80, SEC. 53. Towns shall furnish the means of vaccination to such of their inhabitants as are unable to pay for the same.

CHAP. 47, SEC. 9. The School Committee shall not allow a child who has not been duly vaccinated to be admitted to or connected with the public schools.

[Application for vaccination, by persons who are unable to pay for it, may be made to any member of the board or to its clerk or agent.]

ORDERS OF THE BOARD OF HEALTH.

Ordered, That no child be allowed to attend school from any house where there is or has been a case of diphtheria, scarlet fever or measles until the expiration of at least four weeks from the commencement of the last case in the house if diphtheria, six weeks if scarlet fever, and if measles two weeks after the disappearance of the eruption.

Ordered, That the secretary of the Board of Health be directed to notify the Trustees of the Public Library of the existence of any case of contagious disease as soon as it is reported.

Ordered, That no child from any house where there is or has been a case of scarlet fever shall be allowed to mingle with those of any other house until the expiration of at least six weeks from the commencement of the last case.

Ordered, That no child that has visited a house in which there was at the time a case of scarlet fever shall attend school till the expiration of two weeks following exposure.

Ordered, That every house infected with diphtheria, scarlet fever or small-pox, shall have affixed on or near the front door a card, furnished by the Board of Health, stating the disease to be avoided, and any unauthorized person removing such card shall be liable to a fine not exceeding $100.

Ordered, That such rooms and such articles in any house as in the opinion of the Board of Health have been subjected to infection or contagion from scarlet fever, diphtheria, or any other infectious or contagious disease dangerous to the public health, shall be disinfected by the board. The attending physician or the board shall decide in each case as to the proper time for disinfecting, and shall notify the inspector of the board without delay; but in no case of scarlet fever shall disinfection be done in less than four weeks from the commencement of the last case in the house.

Ordered, That no public funeral shall be held over the remains of any person having died of small-pox, scarlet fever or diphtheria, without the written permit of the Board of Health, and under such regulations as may prevent the spread of either of said diseases. Ordered further, that the remains of persons dying of either of said diseases shall at once be placed in a tight or sealed coffin, and shall not thereafter be exposed to view, or disturbed except for burial.

Ordered, That the undertakers of the town be notified to warn families, in case of the death of a member from contagious disease, against a public funeral.

Ordered, That a circular of suggestions for preventing the spread of scarlet fever be sent to every house in which a case of said fever shall be reported.

Ordered, That no child ill with whooping-cough be allowed to attend school.

HORACE JAMES,
TUCKER DALAND,
THEODORE PINKHAM,
JAMES B. HAND,
JAMES M. CODMAN, JR.,
Board of Health.

REPORT ON THE VITAL STATISTICS.

To the Selectmen of the Town of Brookline:

GENTLEMEN,—The undersigned herewith submits the report of the vital statistics of the town for the year ending December 31, 1893.

Marriages, by Months.

MONTHS.	Whole Number.	First.	Second M.	Second F.	Third M.
January	9	16	1	1	
February	15	27	3		
March	4	8			
April	30	57	3		
May	8	15	1		
June	30	55	3	1	1
July	6	11	1		
August	10	19		1	
September . . .	9	16	2		
October	14	27	1		
November . . .	19	37			1
December . . .	6	12			
	160	300	15	3	2

Of the above marriages one was the first of the groom and second of the bride; fifteen were the second of the groom and first of the bride; two were the second of the groom and second of the bride; two were the third of the groom and first of the bride; one hundred and forty-three were the first of the groom and first of the bride.

Births by Months.

Months.	Whole No.	Males.	Females.
January	44	20	24
February	27	14	13
March	33	17	16
April	29	16	13
May	28	16	12
June	21	6	15
July	37	17	20
August	36	17	19
September	29	24	5
October	34	14	20
November	29	21	8
December	30	16	14
	377	198	179
1892.			
February	1		1
July	3	1	2
September	2	1	1
	385	201	184

Of the above births there were four of twins, viz :—

Months.	Number.	Males.	Females.
January	1		2
February	1	1	1
August	1	2	
November	1	1	1

Deaths, Sex, Condition, and Age, by Months.

1893.	Disease.	Sex.	Condition.	Age. Years.	Mos.	Days.	Occupation.
January 1	Chronic bronchitis . .	F	M	71			
2	Heart disease	M	S	42			Milkman,
4	Pul. tuberculosis, exhaustion	M	M	38		17	Mechanic.
8	Diphtheria, laryngitis, exhaustion	M	M	37	10	12	Gentleman.
9	Tabes mesenterica . .	M		10	2	18	
12	Heart disease	F	W	45			Housekeeper.
13	Perityphlitic abscess .	M	S	29			Engineer.
15	Heart disease	F	M	65	4	15	Housekeeper.
15	Pneumonia	M	M	45			Laborer.
16	Pulmonary tuberculosis	F	W	60			
17	Still-born	F					
17	Cancer	M	M	59			Coachman.
19	Pulmonary phthisis . .	M	S	40			Laborer.
21	Pneumonia	M	M	49			Laborer.
21	Peritonitis	F	M	36			Housekeeper.
22	Acute nephritis	M	M	67			Plumber.
23	Scarlet fever	F		4	11	2	
25	Old age	F	W	93			
25	Gastric hemorrhage . .	M	M	74	6	7	Mason.
27	Pneumonia asthenia . .	F	W	56			Housewife.
27	Diaphragmatic pleurisy	M	M	75			Gentleman.
27	Heart disease, exhaustion	F	W	80	10		
29	Scarlet fever	M			2		
29	Bronchitis	M	M	51	6		
30	Pneumonia	M	M	35			Laborer.
Febr'y 2	Chronic Bronchitis . .	M	S	32	11		Carpenter.
3	Chronic Bronchitis . .	M	M	67			Laborer.
4	Abdominal malignant disease	F	M	60			Housewife.
16	Erysipelas	F			1		
18	Apoplexy	F	M	75	7	2	
20	Uterine tumor	F	M	42	4		Housekeeper.
20	Pleuro pneumonia . .	M	M	27	9		Clerk.
21	Cancer of the throat, diphtheria	F	M	70			
22	Diphtheria	M				10	
24	Organic disease of the heart	F	W	65	8	16	
25	Pyaemia following ovariotomy	F	M	39	10		Housekeeper.
27	Valvular disease of the heart	F	W	78	10	1	
28	Essential Anæmia . . .	M	M	52			Banker.
28	Pericarditis and albuminuria	F	W	50	2	4	
March 1	Phthisis	M	S	25	4	6	Electrician.
4	Pneumonia	F			10	11	
5	Pertussis bronchitis .	F			3		
6	Paralysis	F	M	66			
7	Meningeal apoplexy .	F	M	49	9		Housewife.

DEATHS, SEX, CONDITION, AND AGE, BY MONTHS—*Continued.*

1893.		Disease.	Sex.	Condition.	Age. Years.	Mos.	Days.	Occupation.
March	9	Old age, general debility	F	W	86			
	9	Pneumonia	F	M	47	1	9	
	12	Still-born	F					
	13	Scarlet fever — uraemic convulsions	F			9	9	
	14	Still-born						
	14	Acute pneumonia . . .	M	W	72			Laborer.
	17	Old age, chronic bronchitis	F	W	75			
	17	Inanition	F	M	71			
	19	Infantile debility . . .	M			1		
	22	Tubercular meningitis .	F		1			
	24	Pneumonia	F		2	2	4	
	25	Pneumonia	M	S	41			Plumber.
	25	Phthisis	F	W	33			
	28	Scarlet fever	M		6	9	12	
	29	Pneumonia, acute meningitis	F	S	20	4		Mess'ger girl.
	29	Pulmonary congestion .	M	S	26	8		
April	3	Fall, meningitis	F		2	7	5	
	3	Tubercular meningitis .	M			6	2	
	4	Still-born	M					
	5	Heart disease	M	M	86	2	11	Gardener.
	7	La grippe, pneumonia .	M	M	42	7	23	Porter.
	10	Pneumonia	M	S	24	9	6	Policeman.
	10	La grippe	M	W	69	2	4	
	12	General bronchitis and pulmonary œdema .	M	M	76	9		Lawyer.
	12	Still-born	M					
	13	Phthisis	F		13	5	4	
	14	Fatty degeneration of the heart, apoplexy .	M	W	58			Coachman.
	14	Pneumonia	F	M	54	8	20	Housewife.
	16	Old age	M	W	83	1	12	None.
	16	Rheumatism	F	M	62			Housewife.
	17	Pneumonia	M			9	3	
	19	Gangrenis, senilis . . .	M	M	78	2		None.
	20	Chronic dementia, acute bronchitis	F	S	68			
	20	Pneumonia	F	S	72			
	22	Acute meningitis . . .	M		3	1	17	
	24	Typhoid fever	M	S	31	9	27	Coachman.
	24	Measles, pneumonia . .	M			8	21	
	25	Tuberculosis of intestines, asthenia . . .	M	M	62	11	17	Real estate.
	26	Pneumonia	M	M	58			Laborer.
	29	Inflammation of prostate, intestinal ulceration, peritonitis . . .	M	M	59	2	8	Painter.
	30	Senility	F	W	87			
	30	Broncho pneumonia . .	F	W	97	5		
May	1	Diphtheria	M		1	3	10	
	1	Measles	F		11	2		

DEATHS, SEX, CONDITION, AND AGE, BY MONTHS—*Continued*

1892.		Disease.	Sex.	Condition.	Age. Years.	Mos.	Days.	Occupation.
May	2	Pneumonia	F	M	48			Housewife.
	3	Pulmonary tuberculosis	M	M	32	11		Paper-hanger
	6	Meningitis	M		1			
	7	Meningitis	M		1	6	15	
	9	Measles, pneumonia	M		4	8	5	
	10	Peritonitis	F	S	24			Nurse.
	10	Marasmus	M			3	9	
	14	Pneumonia	M		6	4	14	
	14	Paresis	M	S	42			Printer.
	14	Pulmonary phthisis	M	W	71			Farmer.
	15	Tuberculosis of lungs	M	S	27	1	4	Drummer.
	15	Measles, pneumonia	F		1	7	6	
	17	Heart disease	M	M	71	3	26	Farmer.
	17	Peritonitis	F	M	75			
	18	Phthisis	M	M	67	4	12	Merchant.
	19	Cancer	M	M	55			Laborer.
	19	Phthisis	F	M	60			Housewife.
	22	Pneumonia	M	M	78			Laborer.
	22	Measles, pneumonia	F		7	7	12	
	23	Bronchial pneumonia	F			10	12	
	28	Chronic gastro intestinal catarrh	F	W	68	2	4	
	28	Cancer of stomach	F	W	64	6	25	
	29	Appendicitis	M	S	39	1	25	Lawyer.
	30	Stricture, retention	M	M	70			Carpenter.
	31	Phthisis	F	S	23			
	31	Gastro enteritis	F			1	16	
June	1	Still-born	M					
	5	Natural causes	M	M	75	4	5	Builder.
	6	Gastro enteritis	M			2	26	
	7	Exhaustion, valvular disease of the heart	M	M	66	2	5	
	8	Capillary bronchitis	F		2	5	15	
	8	Senile dementia, exhaustion	F	M	71			
	10	Alcoholic insanity, exhaustion	M	M	31			Painter.
	14	Cardiac	F		11			
	15	Multiple injuries, accidental	M	S	30			Coachman.
	18	Tubercular meningitis	M		3	6	10	
	20	Pericarditis	F	M	58			
	21	Erysipelas	F	M	42	3	1	Housekeeper.
	23	Cirrhosis of liver	F	S	70			
July	2	Epilepsy, epileptic coma	M	M	52	10	9	Grocer.
	2	Albuminuria	F	M	60			
	2	Measles, pneumonia	F		9	6	28	
	2	Apoplexy	M	W	90	9	18	None.
	4	Bronchitis, pneumonia	F		1	7		
	4	Spinal disease	F	M	53	4	20	Housewife.
	4	Diphtheria	F		2	6		
	6	Chronic nephritis	F	W	68			Housewife.
	7	Drowning, accidental	M	M	28	10	6	Ins. Broker.

DEATHS, SEX, CONDITION, AND AGE, BY MONTHS—*Continued*

1893.		Disease.	Sex.	Condition.	Age. Years.	Mos.	Days.	Occupation.
July	8	Bronchitis	F	W	93	7		
	8	Scarlet fever and bronchitis	M		3	10	11	
	10	Puerperal eclampsia	F	M	28	10	23	Housekeeper.
	10	Still-born	M					
	11	Enteritis, hypostatic pneumonia	M	W	76	4	13	
	12	Cerebral hemorrhage	M	M	42	7	23	Grocer.
	16	Scarlet fever, Bright's disease	F		6	5		
	17	Empyema	M		24	5		Druggist.
	18	Whooping cough	M			10	13	
	20	Phthisis pulmonalis	F	S	17	11		
	21	Chronic bronchitis	F	W	72			
	21	Cholera infantum	M			5	19	
	23	Cholera infantum	F			5		
	24	Senility	F	W	80			
	25	Cholera infantum	F			5		
	26	Typhoid fever	M	S	21			Gardener.
	29	Cholera infantum	F			7	29	
	30	Bronchitis, gastro enteritis	F			9	6	
August	1	Peritonitis	M		11	6	21	
	4	Apoplexy, marasmus	M	M	63	4	5	Merchant.
	4	Disease of kidneys	M	W	89			Merchant.
	5	Cancer of liver	M	M	67			Farmer.
	6	Old age	F	S	88	8		
	9	Hemiplegia	M	M	52	11	13	Literature.
	10	Marasmus	F			7		
	10	Inflammation of bowels	M	M	70	2	7	Carpenter.
	11	Bronchitis	F	W	86	9	20	
	11	Convulsions, cholera infantum	M			5	18	
	12	Tetanus	M	M	25	9		Gardener.
	13	Stoppage of bowels	M	M	53	7	11	Merchant.
	14	Cholera infantum	M			9		
	17	Phthisis	F	S	22	5		
	17	Apoplexy	F	M	44			
	20	Still-born	M					
	21	Empyema	M	M	47			Laborer.
	21	Phthisis pulmonalis	M	S	18	10		
	23	Cholera infantum	F		1			
	23	Gastro intestinal catarrh	F			4	9	
	25	Cholera infantum	F		1	3		
	26	Gastro enteritis	M		1	10	13	
	26	Meningitis	F			10	21	
	26	Marasmus	M	W	91	9	13	None.
	28	Gastro enteritis	F		1	4		
	29	Premature birth } twins	M					6 hours.
	29	Premature birth } twins	M					6 hours.
	31	Malnutrition	M			1	16	
	31	Pulmonary phthisis	F	M	22	8	6	

DEATHS, SEX, CONDITION, AND AGE, BY MONTHS—*Continued.*

1893.		Disease.	Sex.	Condition.	Age. Years.	Mos.	Days.	Occupation.
Sept.	1	Cholera infantum . . .	F			2	15	
	2	Marasmus	M			6		
	3	Heart disease	F		7	11	20	
	4	Cancer of the breast .	F	S	53	5	11	Librarian.
	7	Phthisis	F	S	25			
	7	Cholera infantum . . .	F			10	11	
	8	Cancer	F	S	71	2	8	
	14	Meningitis	M			7		
	15	Fatty degeneration and dilatation of the heart	M	M	50			Expressman.
	17	Drowning	F	M	43			
	19	Rheumatism, hypertrophy of the heart . .	M	S	52			None.
	20	Cholera infantum . . .	M			2		
	21	Pernicious anæmia . .	F	M	37	3	27	
	23	Premature birth . . .	M					30 minutes.
	24	Phthisis	M	S	19			Student.
	26	Cancer of breast . . .	F	S	61	3		
	28	Pulmonary consumption	M	M	45	6	15	Importer.
	29	Dysentery	M			9	12	
	30	Pneumonia	M	M	69	6	1	None.
	30	Pulmonary phthisis . .	F	S	24	1	17	
Oct.	3	Still-born	M					
	4	Apoplexy	F	M	40	10		Housewife.
	4	Still-born	M					
	11	Rheumatic carditis, mitral insufficiency, dilatation	F	S	16	9	29	
	14	Abdominal abscess . .	M	M	52	5	8	Lawyer.
	14	Cerebral embolism . .	M	M	52	9	19	Painter.
	16	Cancer	F	W	59	11	26	
	19	Marasmus	F		1	2		
	19	Cardiac	F	S	13	5	14	
	19	Tuberculosis	M	M	68	11		Artist.
	20	Appendicitis	M	S	24			Laborer.
	21	Pertussis, convulsions	F			5		
	22	Still-born	F					
	22	Peritonitis	F	M	55	1	11	
	23	Tubercular consumption	F	S	35	5	18	
Nov.	1	Mitral insufficiency of heart, dilatation . .	M	W	55			Stone-mason.
	2	Apoplexy	F	W	47	9	21	Housekeeper.
	2	Peritonitis	F	S	17	4	16	Student.
	4	Pleurisy with effusion .	F	S	33			Nurse.
	4	Pneumonia	F	M	75	2	12	
	5	Tuberculosis of kidneys	M	M	43	2		Physician.
	9	Natural causes	M	M	76			Laborer.
	10	Diabetes mellitus . . .	M	S	32	2		Lawyer.
	13	Typhoid fever and pneumonia	F	M	31			Housewife.
	14	Marasmus	F				29	
	15	Scarlet fever	M		5	6		

DEATHS, SEX, CONDITION, AND AGE, BY MONTHS—*Concluded*

1893.		Disease.	Sex.	Condition.	Age. Years.	Mos.	Days.	Occupation.
Nov.	20	Still-born	F					
	22	Still-born	F					
	22	Heart disease	F	W	78	2	22	
	24	Phthisis	M	M	27			
	24	Natural causes	F	S	21			
	25	Pneumonia, erysipelas	M	M	42			Merchant.
	25	Consumption	M	S	37	3	5	Clerk.
	26	Acute pneumonia . . .	F	M	60			Housewife.
	26	Acute pneumonia . . .	M	M	32			Laborer.
Dec.	1	Septicæmia	M	S	35			Laborer.
	3	Nephritis, uræmia . .	F	W	70			
	4	Acute bronchitis . . .	F	W	86	6	18	
	6	Acute pneumonia . . .	F	S	51	2	22	
	8	Premature birth . . .	M					15 minutes.
	9	Bronchitis	M	W	77			Laborer.
	9	Phthisis, pulmo-thorax	M	M	44			Gas-fitter.
	11	Diabetes mellitus . . .	M	S	20	5	7	Student.
	14	Pneumonia	M	S	25	1	11	Stableman.
	15	Pneumonia	F		1	6		
	16	Pneumonia, uræmia . .	F	W	82	7	20	
	17	Pneumonia	M	M	39			Painter.
	17	Bronchitis, heart failure	M	M	82	4	17	None.
	18	Cerebral hemorrhage .	M	W	66	1	8	
	28	Pneumonia	M	W	77	5	10	Lawyer.
	28	Chronic lead poisoning	M	S	38			Painter.

Of the above deaths there were —

	Whole Number.	Males.	Females.
Still-born	13	7	6
Under 5 years	60	30	30
From 5 to 10 years	7	3	4
" 10 to 20 "	11	4	7
" 20 to 30 "	23	14	9
" 30 to 40 "	22	15	7
" 40 to 50 "	23	13	10
" 50 to 60 "	24	15	9
" 60 to 70 "	25	11	14
" 70 to 80 "	29	14	15
" 80 to 90 "	12	4	8
" 90 to 100 "	5	2	3
	254	132	122

Recapitulation.

Accident	1
Anæmia	2
Apoplexy	11
Appendicitis	2
Bronchitis	16
Broncho pneumonia	3
Cancer	10
Cholera infantum	11
Cirrhosis of Liver	1
Diabetes mellitus	2
Diphtheria	4
Drowning	2
Empyema	2
Enteritis	2
Epilepsy	1
Erysipelas	2
Gastro hemorrrhage	1
Gastro enteritis	7
Heart disease	16
Hemiplegia	1
Inanition	1
Insanity	2
Kidney disease	6
La grippe	1
Lead poisoning	1
Marasmus	8
Measles	6
Meningitis	6
Natural causes	3
Old age	7
Paralysis	1
Paresis	1
Pericarditis	1
Peritonitis	7
Perityphlitic abscess	1
Pleurisy	2
Pneumonia	32
Premature birth	4
Puerperal eclampsia	1
Pyæmia	1
Rheumatism	2
Scarlet fever	7
Septicæmia	1
Spinal disease	2
Still-born	13
Stoppage of bowels	1
Stricture	1
Tetanus	1
Tuberculosis (consumption and other forms)	30
Tumor	1
Typhoid fever	3
Whooping-cough	3
	254

B. F. Baker, *Town Clerk.*

REPORT OF THE INSPECTOR OF MILK.

[To October 1, 1893.]

Brookline, January 31, 1894.

To the Board of Health: —

Gentlemen, — The following-named persons have been licensed to sell milk from wagons the past year:

Charles McCullough,	Brookline.	Byron C. Brown,	Waltham.
Barney McDonald,	"	Lewis W. Bradbury,	"
John A. Cunningham,	"	C. A. Moore,	"
Andrew White,	"	Charles A. Stearns, Jr.	"
John O'Kane,	"	Fred. W. Farley,	"
David McDonald,	"	Walter G. Smith,	"
John Minnehan,	"	John English,	Jamaica Plain.
Charles R. Dow,	"	W. G. Donnelly,	" "
R. F. Winslow,	"	Michael Cleary,	Roxbury.
D. H. Rogers,	"	Oak Grove Farm (G. Millis),	Millis.
D. J. Griffin,	"	A. G. Hall,	Cambridge.
Robert Campbell,	"	P. E. Brandly,	Boston.
J. M. Miskell,	"	Martin Hickey,	"
Michael Barry,	"	David Strahan,	Boston—Allston.
John Salmon,	"	C. H. Brown,	" "
Charles Trundy,	"	James McIntosh,	Needham.
J. & P. Maloney,	"	John F. Schworer,	"
Thomas Mulcahey,	"	Alden Brothers,	Dedham.
William J. Griggs,	"	James Clear,	Boston.
Charles J. Whitney,	Waltham.	Michael Shannahan,	Brighton Dist.
William H. Graham,	"	Wm. Bevelander,	Boston.
Fred. W. Maynard,	"		

The following-named persons have been registered as selling milk from stores and shops:

M. V. Brown,	Brookline.	Jacob Morlock,	Brookline.
Newcomb & Frost,	"	Thomas H. Dyer & Co.	"
J. W. Heald & Co.	"	James Spires,	"
Villa Grocery Co.	"	F. F. Seamans,	"
B. L. Peirce,	"	Ames & Hutchins,	"
Murray & Walker,	"	Felix R. King,	"
John Cahill,	"	Patrick Merrigan,	"
George E. Jacques & Co.	"	Francis H. Bacon,	"

J. M. Seamans & Co.,	Brookline.	James O'Hearn,	Brookline.
John W. Kirke,	"	George P. Cusick,	"
Julia Hayes (2)	"	Edward Halloran,	"
Thomas H. Shea,	"	John Mangan,	"
James Lynch,	"	Conway & Co.	"
Edwin E. Foote,	"	Michael O'Day,	"
Alden & Rankin,	"	Harris R. Head,	"
Bernard Duffy,	"	Thomas S. Brown & Co.	"
John Roach,	"		

One hundred and eighty-seven samples (pints) of milk were purchased, and thoroughly tested. The same method of examination and test has been pursued as in previous years. A good many samples of milk have been examined by request of dealers and purchasers.

The milk sold in Brookline is as a rule of good quality. It has been the experience of the milk inspector that a constant supervision over the dealers in milk, tends to produce the above result.

Respectfully submitted,

ALONZO BOWMAN,

Inspector of Milk.

REPORT OF THE VETERINARY INSPECTOR AND INSPECTOR OF PROVISIONS AND MILK.

To the Board of Health: —

GENTLEMEN, — I have the honor to submit the following report as Inspector of Milk from October 1st, 1893, to date.

Having received my appointment, in accordance with section 1, chapter 57 of the Public Statutes, I took the oath of office as Inspector of Milk on October 7th; and published notice of my appointment in the Brookline Chronicle for two weeks.

Suitable books were purchased to record the name and place of business of each person engaged in the sale of milk. With the approval of your board a collector of samples was employed and duly sworn before entering upon his duties.

As there were no appliances for making analyses of the samples collected, with the consent of the Board arrangements were made with the C. Brigham Company whereby their chemist, J. R. Blair, B. S., was to make such analyses, until we could procure suitable apparatus to undertake the work ourselves. After consultation with your honorable body I was duly authorized to purchase such appliances as were necessary for the work of the office.

The collection of samples began on October 11th, soon after which, as a result of analyses of all samples taken, it was found that the milk sold in the stores was inferior in quality to that sold from wagons, whereupon the two following circulars were prepared, copies of which were sent to all stores from which samples had been taken that proved upon analysis to be below the standard required by statute.

"*Dear Sir,* — You are hereby notified that a sample of milk obtained from you ———— was found upon analysis to be below the standard required by the statutes. You are hereby warned that the further sale of such milk, or its possession with intent to sell, renders you liable to the penalties provided for in section 5 of chapter 57 of the Public Statutes, as amended by section 2 of chapter 318 of the Acts of 1886.

"Respectfully yours.

"———— ————."

"*Dear Sir*, — Regarding the enclosed notice, is it not probable that the quality of the sample of milk obtained from you is due largely to the fact that your milk is kept in cans, and not thoroughly mixed, so that the first milk sold is the best and that the sample taken from the latter half of the can is not up to the standard required by law? This difficulty is overcome in many stores by the use of a large receptacle into which all the milk is turned, and from which the quantity required is dipped at each sale.

"I hope that in this way, or some other, you will be able to so arrange that I shall not obtain a poor sample of milk from you again; for if I do it will be my duty, under the law, to prosecute without further notice.

"Yours truly.

"———— ————————."

An investigation followed; in many cases the storekeeper referred the notices to the dealer who supplied him with milk. Several of these dealers thereupon brought samples of the different dairies from which they drew their supply; such samples showing marked evidence of adulteration, and the dairies being in towns over which Brookline had no jurisdiction, the matter was referred to the State Board of Health who have, as a consequence, instituted some prosecutions. The result was a prompt improvement in the samples taken from the store supply. The work of this office so far as it relates to the inspection of milk is done somewhat as follows: —

The collector who is empowered to enter all places where milk is stored or kept for sale, and all carriages used for the conveyance of milk, and to take samples of same for analysis, is supplied with a suitable number of pint cans, a corresponding number of bottles with corks, a bunch of tags for marking cans, a bunch of tags for marking sealed samples, wire for fastening tags to samples, seal, sealing-wax, etc. With this supply he is prepared to take samples either from wagons or stores. When taking such samples he notifies the custodian that he wishes to buy one pint of milk from a can selected by himself, at the same time requesting the dealer to thoroughly mix the contents of can by turning it rom the full into an empty can, and back again into the original, after which one pint is turned into the can of the

collector; every precaution being thus taken to have the sample represent as nearly as possible the whole lot of milk from which it was taken; after which, in the presence of the dealer, a tag is made out giving the date, time sample is taken, the name on wagon, and of the driver in charge, the locality in which sample is taken, whether can is marked skim-milk, the number of cans on wagon, the size of the can sample is taken from, the number of can in which said sample is placed, the number of license, and whether a sealed sample is delivered or not. This record is then attached to the sample can. Should the dealer request a sealed sample the same is given to him by turning from the sample can sufficient to fill one of the sealed sample bottles, to which is attached a tag stating that the within is a portion of a sample of milk taken from a can on a wagon of ———— Sample No.———. District-————. Date ————. Signed ————, Collector of Sample. On the back of this tag is printed the following notice: —

"The analyst receiving this sample is requested to observe that the seal and enclosure are intact; also to place his initials and date when received upon the line below, and preserve the package and label for identification.

"Received by ———— ————.

"Date————189 ."

A wire is then attached to the tag and inserted into the bottle, after which it is thoroughly corked, covered, and sealed by the collector. The dealer then gives a receipt to the collector for the same. The collector pays the dealer the regular price for all samples taken. After such time as the collector has secured a sufficient number of samples the same are taken to the laboratory where they undergo a thorough analysis, of which a complete record is kept, and upon which necessary actions are based.

The sanitary importance of a pure milk supply and the very great extent to which milk adulteration will proceed if unchecked, point to the importance of a thorough inspection of this staple article of food. A great majority of cases that come to our notice as being below standard are due either to the removal of cream or the

addition of water. The addition of water is not only a direct fraud on the consumer, but may also be a direct cause of the spread of contagious diseases. It is well known that water is a vehicle which can convey the germs of disease; wells, cisterns, receptacles of every description that serve for the storage of water, may, and often do become charged with organic matter injurious to health, thus it is that milk, which by itself is very liable to fermentation, becomes dangerous when mixed with contaminated water. A great number of ferment germs may be introduced into the milk and there develop with great rapidity. Diarrhœal diseases, vomiting, and colics are among the least of the ill results of milk adulterated with such matter. The frequent tracing of the source of typhoid and scarlet fever to a contaminated milk supply shows that this fear is not by any means an idle one.

It is estimated that fully seventy-five per cent of the infant population of the large cities are brought up on cows' milk and it can thus be readily seen that, on this score alone, the subject is one entitled to the gravest consideration, both from a sanitary and economical standpoint. The poorer classes of the community who are large consumers of milk, buying as they do in small quantities (from the worst class of venders), probably consume a large proportion of the adulterated milk.

The number of samples analyzed during October were thirty-four; an average of which showed that the milk supply for the month of October contained only 12.31 per cent of solids. The analysis of fifteen samples during the month of November showed the average amount of solids to be 12.04 per cent. During December, the analysis of sevety-one samples showed an average of 13.18 per cent of solids, while for the month of January an analysis of sixty-two samples showed an average of 13.08 per cent. These figures are sufficient to show the improvement in the milk supply, in even so short a period as the past four months, during which time the inspection has been carried on systematically, with but three prosecutions.

The quantity of milk sold daily in Brookline is 8,296 quarts, or 3,028,040 quarts annually, the value of which,

estimated at the price paid by consumers, is $242,243.20. The nutritive value of such milk supply being solely dependent upon the amount of total solids, it follows that by the increase from twelve and a fraction to thirteen and a fraction per cent of solids one-twelfth of the total value of the milk supply is being saved to the consumers as a result of this work.

I wish to acknowledge the hearty support of your Board and especially the medical officer, H. Lincoln Chase, M. D., as well as valuable information from my predecessor, Capt. Alonzo Bowman, who has always stood ready to assist me.

The collector, Mr. George S. Rich, has carefully and faithfully performed his duties, exercising such tact that much unpleasantness has been avoided which might otherwise have arisen.

Respectfully,

FREDERICK HUNTINGTON OSGOOD.

BROOKLINE, Jan. 31, 1894.

REPORT OF THE SANITARY INSPECTOR.

Brookline, Mass., January 31st, 1894.

To the Honorable Board of Health :

Gentlemen, — I have the honor to submit my first report as Sanitary Inspector for the Board, covering the period from June 1st, 1893, to February 1st, 1894.

The number of visits of inspection in the time named was 270. The number of dwellings connected with the sewer was 58. All reasonable complaints received were fully investigated and the findings made known to the Board. Four houses were tested with peppermint and their condition reported to the owners.

Between February 1st and June 1st, 1893, my predecessor, Wm. K. Melcher, disinfected the infected rooms in fourteen houses where there had been scarlet fever, and in seven where there had been diphtheria. From June 1st, 1893, to February 1st, 1894, the number of disinfections was five for diphtheria, eight for scarlet fever, two for small-pox, one for typhoid fever,* and one for measles.*

In June, an inspection of both branches of the Village brook was made and it was discovered that three parties were using it as a means of drainage, resulting in the pollution of the water supply of the public swimming-bath. Two of the parties were subpœnaed and after some delay all complied with the orders of the Board.

In August, in view of the general apprehension of a cholera epidemic, precautionary measures were adopted to prevent it gaining a foothold. A thorough inspection of the dwellings, stables and outbuildings in the more crowded portions of the town was made and an account of their condition presented to the Board. After personal investigation of the premises by the full Board, prompt action was deemed

* By special request.

imperative. Notice was served upon sixty-three house-owners, ordering them to abate their nuisances, abandon their privies and connect their buildings with the sewers. Fifty-four parties at once complied with the orders of the Board; five, for sufficient reasons, were given until spring, and four cases remain unsettled, awaiting action of the Board. Two tenement houses were condemned as unfit for habitation and the occupants required to remove. Sixty privies were abolished, their contents removed and the vaults filled up. One hundred and three new water-closets replaced the offensive privies. More than one hundred round traps were placed under kitchen sinks; fifty-five new four-inch iron drains, trapped, water-tested and ventilated, were located in the same number of houses, and all polluted or decayed material carted off where it would be inoffensive. It is believed the results obtained will tend toward preserving the public health.

I am indebted to the police for valuable assistance and many courtesies.

Respectfully submitted,

MICHAEL DUFFLEY,

Sanitary Inspector.

REPORT OF THE COMMITTEE ON DISPOSAL OF WASTE MATERIAL.

At the adjourned town meeting held April 17th, 1893, the 15th article in the warrant read as follows: "To appropriate $7,500 for the erection of a cremator for the destruction of house-offal and other waste materials, and $2,500 for its maintenance, as recommended by the special committee on the subject." It was—

Voted, That the subject-matter of Article 15 of the warrant be referred to a special committee, comprising the Selectmen, H. Lincoln Chase, M. D., William K. Melcher, Charles H. Stearns, Michael Driscoll and Desmond FitzGerald, C. E., with instructions to report at a future meeting what the cost will be of adopting the system of dealing with garbage, etc., recommended by the Committee, and also to report what site they recommend for a cremator and the cost thereof.

The above-named citizens, acting as a sub-committee, have made considerable investigation, have held several meetings, and respectfully submit the following report:

First, as to the cost of the proposed cremation of garbage, the Committee has carefully studied the results of the experience with the Engle cremator in Lowell, and the Brown cremator in Boston, both of which members of the Committee have visited.

While the necessity for cremation of our garbage (*i. e.*, swill) becomes more imperative by reason of the recent abolishing of many hog farms in neighboring towns and for certain other reasons set forth in the report of this Committee last year, (see page 366 of Brookline Town Report for 1892,) the Committee finds that much experimental work with various fuels and methods of securing the requisite heat remains to be done before the cost of garbage cremation can be even approximately known. It can be said, however, that the cost is being steadily reduced, and that in a year the best fuel or combination of fuels and other essential factors may be known.

The estimate of cost of fuel in last year's report was too low, as found by the Committee's subsequent investigations.

The cost of fuel and labor for cremation of a ton of swill in the Engle cremator in Lowell, Mass., between April 15th and October 14th of this year ('93), has varied much, the extremes, we are informed, being $1.93 and $1.15 per ton. The fuels used were coal, oil, and a combination of the two.

The selection of a suitable location for the proposed garbage cremator must depend very much on the extent to which the cremator is likely to be regarded as a nuisance, a question not to be decided for Brookline without longer experience with cremators located in towns somewhat similarly situated. It is believed, however, in view of the great improvements in construction now making, that there will be no serious difficulty in selecting a suitable site for the cremator at the proper time. Meanwhile the collection and disposal of swill can be attended to as at present by a contractor.

As our present method of collection and disposal of ashes, waste paper and miscellaneous dry waste material has lately occasioned more serious trouble than ever before, and if not improved upon will continue to cause unnecessary trouble and expense, the Committee has carefully considered the question. With the coöperation of the citizens a necessary reform can and must be made.

As stated in the report of last year's committee, the chief difficulty at present in the disposal of ashes and other rubbish suitable for the filling of low land is the admixture with the ashes of so much waste paper, etc., that landowners very properly refuse to allow the dumping of such rubbish on their property. The danger from bonfires* of waste paper kindled on the ash dumps by irresponsible persons is another objection, to say nothing of the unsightliness of large quantities of waste paper blowing about in the neighborhood.

There is no difficulty in disposing of *clean* ashes. The only problem, then, is the best means of separating out

*The Fire Department is called by still alarm about 25 times a year on account of such fires.

other waste material, principally waste paper, the latter, since the introduction of wood-pulp in paper manufacture, no longer having the slightest commercial value, and which, in communities like ours, where blanket-sheet Sunday newspapers and all sorts of other papers are now so extensively read, accumulates in enormous quantity.

At present our waste material is divided into two classes, on the basis of what hogs will eat and what hogs will not eat. With the proposed system of collection and disposal it would be divided into three classes and every household would supply itself with three suitable receptacles for waste material. In one all the ashes,* tin cans and other non-combustible waste would be stored; in a second, made of sheet-iron and having a close-fitting cover, all swill as at present; and in a third, all other dry combustible waste, such as paper, old shoes, house sweepings, etc. Householders would be furnished explicit printed directions as to this arrangement, and the official in charge of collection would be instructed to decline to remove waste material for persons refusing or neglecting to comply with the directions.

The Superintendent of Streets states that his department collected for the Health Department, during 1893, approximately 12,000 cart-loads (a cart-load measuring over a cubic yard) of ashes, waste paper and other dry rubbish, and estimates the number of loads for 1894 at about 13,000.

At least one-third of this amount consists of dry combustible material, which should be kept separate from the ashes and burned, and if this were done several convenient places for dumping ashes would be at the disposal of the Street Department, resulting in greater economy than the present long hauls permit. The best disposal of the great mass of waste paper and the other dry combustible material at present dumped with the ashes, is burning in furnaces especially constructed for that purpose and located in three or more convenient places.

* Another advantage of this division would be the prevention, especially in tenement houses, of fires caused by putting hot ashes into wooden barrels containing waste paper, now a common practice.

The Committee respectfully recommends—

First, That action be postponed as to the purchase of a garbage cremator and the selection of a site for the same till the necessary figures and other facts bearing on the cost of maintenance of the system recommended can be had; also, that to that end the investigation of the results now being obtained by the system in neighboring cities and towns be continued.

Second, That the system of division and disposal of waste material referred to,—that is, that every household provide three suitable receptacles, etc.,—be adopted at as early a date as practicable.

Third, That the Board of Health consider the passing of an order ensuring compliance with plain printed directions as to the arrangement recommended.

Fourth, That three of the proposed furnaces for dry combustible waste, principally paper, be built as early as practicable by the town, one to be located on the Nahum Smith lot, Harvard street, another on the Town Stable lot on Sewall street, and a third in the gravel bank off Warren street, known as the Cowan lot. The estimated cost would be about $2,500 for the three.

Fifth, That these furnaces be enclosed in sheds of suitable dimensions, which would also serve for the storage of the combustible matter in wet weather, and when the amount collected is small. These sheds, if built of corrugated iron, with an iron frame, so as to be fireproof, would cost about $450 each.

Respectfully submitted,

Horace James,
Tucker Daland,
Theodore Pinkham,
James B. Hand,
James M. Codman, Jr.,
H. Lincoln Chase, M. D.,
William K. Melcher,
Charles H. Stearns,
Michael Driscoll,
Desmond FitzGerald, C. E.,

Special Committee.

BOARD OF EXAMINERS OF PLUMBERS.

Chapter 477 of the Acts and Resolves of the General Court of the year 1893 is as follows:

[ACTS OF 1893, CHAPTER 477.]

AN ACT RELATIVE TO THE LICENSING OF PLUMBERS AND THE SUPERVISION OF THE BUSINESS OF PLUMBING.

Be it enacted, etc., as follows:

SECTION 1. No person, firm or corporation not now engaged in or working at the business of plumbing shall hereafter engage in or work at said business in this commonwealth, either as a master or employing plumber or as a journeyman plumber, unless such person, firm or corporation first receives a license therefor, in accordance with the provisions of this act.

SECT. 2. Any person desiring to engage in or work at the business of plumbing, either as a master or employing plumber or as a journeyman plumber, shall apply to the board of health having jurisdiction in the locality where he intends to engage in or work at such business, except in cities or towns where the inspector of buildings has control of the regulations regarding plumbing, where such application shall be made to the inspector of buildings, and shall, at such time and place as may be designated by the board of examiners hereinafter provided for, to whom such application shall be referred, be examined as to his qualifications for such business. In the case of a firm or corporation, the examination and licensing of any one member of the firm or the manager of the corporation shall satisfy the requirements of this act.

SECT. 3. There shall be in every city and each town of five thousand inhabitants or more, and in each town having a system of water supply or sewerage, a board of examiners of plumbers, consisting of the chairman of the board of health and, in cities or towns having an inspector of buildings, the inspector of buildings of said city or town, who shall be members ex officio of said board, and serve without compensation, and a third member who shall be a practical plumber. Said third member shall be appointed by the board of health of said city or town within three months from the passage of this act, for the term of one year from the first day of May in the year of appointment, and thereafter annually before the first day of June, and shall be allowed a sum not exceeding five dollars for each day of actual service, to be paid from the treasury of such city or town: *provided*, that if in any city or town there is no inspector of buildings, said board of health shall appoint a second member of said board of examiners who shall be a practical plumber, and whose term of office and compensation shall be the same as is heretofore provided for said third member.

SECT. 4. Said board of examiners shall, as soon as may be after the appointment of said third member, meet and organize by the selection of

a chairman, and shall then designate the times and places for the examination of all applicants desiring to engage in or work at the business of plumbing within their respective jurisdictions. Said board shall examine said applicants as to their practical knowledge of plumbing, house drainage and plumbing ventilation, and if satisfied of the competency of the applicant, shall so certify to the board of health or inspector of buildings in their respective city or town. Said board or inspector shall thereupon issue a license to such applicant authorizing him to engage in or work at the business of plumbing, either as master or employing plumber or as a journeyman plumber. The fee for a license for a master or employing plumber shall be two dollars; for a journeyman plumber it shall be fifty cents. Said licenses shall be valid and have force throughout the commonwealth, and shall be renewed annually upon payment of a fee of fifty cents. In case of removal beyond the jurisdiction of the board or inspector issuing the original license, it may be renewed by any board having like authority.

Sect. 5. The board of health or inspector of buildings of each city and town mentioned in section three of this act shall, within three months from the passage of this act, appoint one or more inspectors of plumbing, who shall be practical plumbers, and who shall hold office until removed by said board or inspector for cause which must be shown. The compensation of such inspectors shall be determined by the board or inspector appointing them, and be paid from the treasury of their respective cities or towns. Said inspectors shall inspect all plumbing work for which permits are hereafter granted within their respective jurisdictions, in process of construction, alteration or repair; and shall report to said board or inspector all violations of any law, ordinance or by-law relating to plumbing work, and also perform such other appropriate duties as may be required.

Sect. 6. Each city and town of five thousand inhabitants or more in this commonwealth, and every town having a system of water supply or sewerage, shall by ordinance or by-law, within six months from the passage of this act, prescribe rules and regulations for the materials, construction, alteration and inspection of all pipes, tanks, faucets, valves and other fixtures by and through which waste water or sewage is used and carried, and provide that no such pipes, tanks, faucets, valves or other fixtures shall be placed in any building in such city or town except in accordance with plans which shall be approved by the board of health of such city or town, or such person or persons as said board of health may designate; and shall further provide that no plumbing work shall be done, except in the case of repair of leaks, without a permit being first issued therefor upon such terms and conditions as such city and town shall prescribe. The provisions of this section shall not apply to the city of Boston or to any officer or board thereof.

Sect. 7. Any person violating any provision of this act shall be deemed guilty of a misdemeanor, and be subject to a fine not exceeding fifty dollars for each and every violation thereof, and his license may be revoked by the examining board provided for in section three of this act.

Sect. 8. All acts and parts of acts inconsistent herewith are hereby repealed. [*Approved June 19, 1893.*

As required by section 3 of the foregoing act, the Board of Health appointed Michael Duffley as the third member of the Board of Examiners of Plumbers, and he was afterward appointed Inspector of Plumbing, as required by section 5 of said act. In due time the Board of Examiners met and organized by the choice of the chairman of the Board of Health as chairman of their board, and appointed the first Thursday of each month, at 7.30 P. M., in the Selectmen's room at the Town Hall, as the time and place for the examination of all applicants desiring to engage in or work at the business of plumbing within their respective jurisdictions.

All persons desiring to engage in or work at the business of plumbing, except those who were so engaged or employed at the date of the passage of the act, must be examined and licensed, application for license to be made to the Inspector of Buildings. (See sections 1 and 2.) The provisions of these sections, except as regards examinations, are practically the same as section 1 of the Town By-Law in relation to Plumbing. The rules and regulations called for by section 6 of the act were already provided for by the By-Law in relation to Plumbing, and such changes or additions as may be found desirable can be made in the future. It does not seem necessary, therefore, for the town to vote to adopt them over again.

HORACE JAMES,
W. K. MELCHER,
MICHAEL DUFFLEY,

Board of Examiners of Plumbers.

OVERSEERS OF THE POOR.

OVERSEERS OF THE POOR.

ORGANIZATION, 1893-94.

HORACE JAMES, *Chairman.*

TUCKER DALAND. THEODORE PINKHAM.
JAMES B. HAND. JAMES M. CODMAN, JR.
HENRIETTA G. CODMAN. * MARY B. CHAPMAN.
† MARTHA W. EDGERLY.

GEORGE F. JOYCE, *Secretary.*

STANDING COMMITTEES.

ALMSHOUSE — Miss Chapman, Mrs. Codman, Mr. Daland, Mr. Hand.
POOR — The Board.
THE SICK POOR — Miss Chapman, Mr. James.

* Resigned July 19, 1893. † Chosen Sept. 20, 1893.

REPORT OF THE OVERSEERS OF THE POOR.

The report of this year shows but little change. In July Miss Chapman resigned her position on the board, and in September the vacancy was filled by the election of Miss Martha W. Edgerly.

The town has suffered a loss by the death of Mr. Robert M. Campbell, superintendent of the almshouse. He had held that position for ten years,—since the opening of the house,—and had shown himself faithful and conscientious, kind and just towards the inmates, and careful for the best interests of the town. Fortunately, it has been possible to retain Mrs. Campbell as matron, and she has carried on the work successfully and without material change.

The number at the almshouse continues small, and four of the six inmates now there have remained through the entire year. During the year eight other persons have been admitted for short periods. One of these was received as a boarder at $2 per week, and remained two months.

In spite of the hard times, the number of persons receiving out-door relief has been very slightly increased. Two families have become self-supporting, and there are but five new names on the list of those regularly relieved; these are all widows, two with large families of young children, and three without children; the latter are able to do very little for their own support. One has a life interest in an old house, but the others are all expected to pay their own rent.

It is sometimes asked why the town no longer pays rent, as was the custom before the almshouse was built; and whether, if out-door relief is to be given at all, the form in which it is given is of importance. In reply it can only be said that experience shows that there is much less incentive to work for *food* than for *shelter;* and that if the latter

is secure, many persons will lay aside habits of industry and thrift, and trust to supplying their other needs by begging or other demoralizing means. Nothing tends more to degrade and pauperize than too liberal giving, and it is important that an effort should be made to obtain an equivalent for all beyond the bare necessaries of life, and even these should be given only after careful investigation and with constant oversight.

Four children remain in the care of the board, and during the year ten boys have been in various correctional institutions. Six of these are still held,—one at the County Truant School, two at the State Primary School, and three at the Westboro' Reform School, the last five having been committed by the court for offenses of a more or less serious character. One of them had previously been for a considerable period at the Truant School, and one at the House of the Angel Guardian.

The expense to the town of supporting these boys, many of whom are not the children of pauper parents, is considerable, and it is one over which the Overseers have no control, as they have no notice of the cases until the bills for board are received. It would seem that these might with justice be paid from the School Committee's appropriation, as it is on their complaint that the commitments are generally made.

Temporary aid and aid for the sick has been given more frequently than last year, but in many cases those receiving it have not long been residents of the town, and reimbursement is made by the state or by some other municipality.

The insane now number seventeen, an increase of three, and there seems little prospect of any decrease in this list. The usual statistical tables are added.

Inmates at Almshouse.

Michael Doyle, aged 60, admitted March 13, 1893; discharged April 1, 1893.
Michael Doyle, aged 60, admitted July 26, 1893.
Martin Flanigan, aged 65, admitted Nov. 21, 1893.
Patrick Howard, aged 60, admitted March 16 1893; discharged April 11, 1893.

*Wm. Mason, aged 57, admitted May 24, 1893; discharged Nov. 13, 1893.
Michael Mahoney, aged 73, admitted July 8, 1891.
Thomas Mahoney, aged 67, admitted June 7, 1893; discharged June 26, 1893.
Mary M. McCormick, aged 50, admitted Feb. 2, 1893, discharged April 6, 1893.
Bernard McDermott, aged 36, admitted July 11, 1893.
Anne Murray, aged 41, admitted Nov. 18, 1893; discharged Nov. 23, 1893.
†Eliza S. Rice, aged 67, admitted March 7, 1893; removed May 10, 1893.
Ann Roy, aged 59, admitted March 8, 1886.
Joseph Roy, aged 65, admitted Feb. 25, 1886.

Children.

Henry J. Thing, aged 14, at Wellfleet; amount of aid, $104.
Mary Conley, aged 14 in Brookline; amount of aid $78.
William Close, aged 8; George Close, aged 3½—under the care of Boston Children's Aid Society; amount of aid $288.

Truants and Juvenile Offenders.

John Doherty, aged 11, to the House of Angel Guardian; expense, $52.75.
John J. King, aged 11, to the House of Angel Guardian; expense, $46.85.
Dennis Griffin, aged 12, to Walpole; expense, $68.
James Lynch, aged 11, to Walpole; expense, $104.28.
John McCarthy, aged 12, to Walpole; expense $69.14.
Charles G. White, aged 14, to Walpole; expense, $68.
John O'Brien, aged 11, to State Primary School, Monson; John Cooney, aged 12, to State Primary School, Monson; William Desmond, aged 13, to State Reform School, Westboro; Charles G. White, aged 14, to State Reform School, Westboro.

Receiving Regular or Occasional Partial Support in Brookline.

	Aid.	Medical Attendance.
John Boardman, wife and two children (settled in Springfield—reimbursed)	$73 75	$33 15
Mrs. Cochrane, widow, two children	104 00	28 05
Mrs. Collins, widow	10 00	
Mrs. Cromie, widow, four children	80 00	2 25
Mrs. Cronan, widow	30 00	
Mrs. Cusick, widow	16 00	
Felix Deighan and wife	1 39	13 95
Catherine Desmond (insane husband) three children	3 10	6 00
Jeremiah Driscoll (state pauper)	2 00	22 20
Mrs. Duffy (insane husband) three children	78 00	5 45
Michael Flanigan, wife and four children	78 00	40 05
Mrs. Fossa, widow and six children	78 00	38 75

* To Carney Hospital. † Boarded.

	Aid.	Medical Attendance.
John Gannon, wife and three children		$2 00
Mrs. Glover, widow (repaid by Newton)	$10 00	
Patrick Griffin, wife and two children	3 50	54 00
Mrs Hall, widow	52 00	
F. M. Hancock, wife and three children (no settlement)	5 50	
Mrs Hill, widow	47 00	
James Hoeg, wife and three children (no settlement) state case	4 00	12 00
Mrs. Larkin (husband insane) two children	52 00	
John Lynch, wife and six children	16 00	2 00
Mrs. Madden, widow	52 00	
Geo. McIntosh, wife and six children	32 00	25 00
Mrs. Mahoney, widow and four children	18 00	
Mrs. McAlinden, widow	78 00	
Mrs. Mackey, widow and three children	78 00	6 20
Mrs. Missett, widow and three children	104 00	
Catherine Mooney	1 50	
Mrs. Moran, widow and three children	78 00	
Mrs Patrick Murray, widow	2 00	
Mrs. Mary C. Norris, widow, seven children	100 00	17 20
Jeremiah O'Connell (no settlement)	3 40	12 00
Mrs. Reynolds	41 00	2 00
Mrs. Rock (deserted by husband) one child, (repaid by Norwood	169 06	
Mrs. Ryan, widow and eight children	78 00	
Mrs. Sweeney, widow	52 00	12 20
Chas. A. White, wife and nine children (settlement in Cambridge) reimbursed	20 00	4 00
Mrs. Mary Woods, widow and five children	60 00	81 29

Receiving Regular or Occasional Partial Support in Other Places.

	Received in.	Amount.
Katie Barnes (burial)	Boston.	$10 00
Nellie T. Costello, widow, three children	Whitman.	90 00
Nellie Cusick, (deserted by husband) three children	Boston.	69 70
Thomas Dennehy and wife	Dedham.	126 42
Nora Mitchell, widow	Fall River.	60 00
Mary Quinn, widow, three children	Leicester.	192 00

Insane Poor.

Names.	Where Located and Year Committed.	Amount of Aid.	Total Expenditure.
Ferdinand Bonacina	Worcester, 1890	$169 46	$560 25
Catherine Collins	Worcester, 1887	169 47	1,103 64
Mary Cranwell	Danvers, 1884	169 46	1,876 87
Stephen J. Cronan	Worcester, 1884	171 03	1,561 55
John Desmond	Worcester, 1882	169 46	1,935 75
Joseph Donovan	Worcester, 1890	169 48	738 68
Mary F. Donovan	Worcester, 1893	65 92	65 92
Patrick Duffy	Bridgewater, 1890	146 00	538 35
Julia Hickey	Worcester, 1882	169 47	1,817 46
John Hillen	Waltham, 1891	175 37	369 43
Margaret Lannon	Danvers, 1881	169 45	2,113 99
Thomas Long	Worcester, 1882	169 45	1,865 47
Agnes S. Lunney	Worcester, 1893	112 82	112 82
Ellen Lunney	Worcester, 1892	169 46	384 88
Roderick McDonald	Worcester, 1893	65 00	65 00
Herbert M. Orcutt	Worcester, 1884	169 46	1,727 98
Bridget Wilson	Worcester, 1891	169 46	497 23

Sick Poor.

Names.	Aided at	Amount.
Bartlett, Mrs.	38 Pearl street.	$ 4 00
Broutin, Helen	Medical Examination	3 00
Callahan, Mrs. Patrick	Home and Carney Hospital.	18 00
Cleary, Mary	Carney Hospital.	16 00
Fernald, Mrs.	Home and Carney Hospital.	19 43
Flanigan, Martin	Home.	6 00
Foley, ———	Home.	3 00
Hayes, John	City Hospital.	35 00
Herbert, Joseph	Carney Hospital.	4 00
Kelly, Delia	Home.	2 00
Kelley, Patrick	Home.	2 00
King, Paul N.	Home.	*69 55
Mason, William	Carney Hospital.	8 00
McKee, Mary	Carney Hospital.	34 86
Morgan, Margaret	Carney Hospital.	54 29
McNamara, Thomas	City Hospital.	3 62
Murphy, Hannah	Boston.	40 29
Murphy, Michael D.	Home.	38 45
McNamara, John	Home.	4 00
Murray Annie J.	City Hospital.	5 00
Murray, Owen	City Hospital.	44 89
O'Brien John S.	Home.	4 65
O'Neal, Patrick	Home.	12 00
Owen, Kate	Home.	2 00
Pickett, David	Home.	6 40
Riley, William	Carney Hospital.	20 00
Russell, Lizzie	Carney Hospital.	†188 00
Ryan, John	Home.	4 00
Schneider, George	Home.	1 50
Smith, Mary C.	Home.	11 00

* Repaid by Southbridge. † To be reimbursed by the commonwealth.

Summary of Expenses for Support of Poor.

Maintenance at Almshouse	$1,729 23	
Receipts	51 40	
		$1,677 83
Insane	$2,875 05	
Reimbursed	105 37	
		2,769 68
Out-door	$2,526 95	
Reimbursed	421 12	
		2,105 83
Sick	$1,279 62	
Reimbursed	71 55	
		1,208 07
Children		470 00
Truants		409 02
Officers' fees and fares		8 62
		$8,649 05

HORACE JAMES,
HENRIETTA G. CODMAN,
MARTHA W. EDGERLY,
TUCKER DALAND,
THEODORE PINKHAM,
JAMES B. HAND,
JAMES M. CODMAN, JR.,
Overseers of the Poor.

THE WATER BOARD.

WATER BOARD.

ORGANIZATION, 1893–94.

Oscar B. Mowry, ...	Term expires 1894.
Wm. K. Melcher, ...	Term expires 1895.
Geo. H. Johnson, ...	Term expires 1896.

Zeph. R. Forbes, *Registrar and Clerk.*
Fayette F. Forbes, *Superintendent of Works.*
Richard J. Flinn, *Engineer at Low-Service Station.*
William B. Webber, *Engineer at High-Service Station.*

REPORT OF THE WATER BOARD.

The Brookline Water Board herewith submits its annual report, being for the fiscal year ending January 31, 1894, and the eighteenth annual report. As in former years the reports of the Superintendent of the Water Works and the engineers at the pumping stations, with pumping statistics, accompanies this report.

At the annual town meeting held April 1st, 1893, George H. Johnson was re-elected a member of the board for three years, and Oscar B. Mowry was elected a member of the board for one year. The board organized by the choice of William K. Melcher as chairman and Zeph. R. Forbes as registrar and clerk. There has been no change in the regular employees of the department.

Special Extensions.

The special extensions which have been in process of construction during the past two years are as follows:

1st. A covered reservoir.
2d. An addition to the low-service pumping station.
3d. A high-duty pumping engine.
4th. A second force-main.

Owing to the delay caused by the manufacturers of the high-duty pumping engine, a detailed report of these special extensions cannot be made at this time. The covered reservoir has been in constant use since January 1st, 1893, and has given the best of satisfaction. The use of this reservoir has entirely done away with the bad odor and taste that occasionally characterized the water during the summer months. The new force-main has been laid from the engine-house at Cow Bay, West Roxbury, to the reservoir on Fisher Hill, and is now in use. The new pumping engine is nearly completed, and will be ready for use about March 1st, 1894.

General Extensions—Street Mains and Service-Pipe.

During the past year the board has received an unusually small number of applications for new street-mains, the total number of feet laid being 5,404. The pipe necessary to lay these short mains was purchased early in the spring, for which an appropriation of $2,500 was made. By keeping a moderate amount of pipe on hand these short extensions can be laid without the delay that would naturally ensue were it necessary to purchase pipe from the foundry for each extension. A detailed account of these extensions will be found in the Superintendent's report hereto annexed. The number of applications for service-pipe the past year has not been as large as usual, 161 having been laid. The cost of repairing leaks in both street-mains and service-pipe has been small.

Meters.

Our meter system is gradually increasing, 137 having been set the past season, making a total of 1,037 now in use. The following table shows the number and size of all meters now in use, both by private citizens and the town of Brookline:

Name of Meter.	⅝-inch.	¾-inch.	1-inch.	1½-inch.	2-inch.	3-inch.	Total.
Crown	502	19	9	6	1	. .	537
Hersey	113	9	. .	1	2	2	127
Thomson	247	. .	1	. .	. .	. .	248
Duplex	72	1	. .	. .	. .	. .	73
Union Rotary	9	. .	1	. .	. .	. .	10
Neptune	11	. .	. .	. .	. .	. .	11
Nash	3	. .	. .	. .	. .	. .	3
Worthington	27	. .	. .	. .	. .	. .	27
Weir	1	. .	. .	. .	. .	. .	1
Totals	985	29	11	7	3	2	1,037

Too much cannot be said of the efficiency of the meter system. An examination of the water commissioners' reports of the various towns and cities will almost invariably show a recommendation for the adoption or extension of the meter system. The growth of this system in Brookline since the passage of the vote authorizing the Water Board

to set and maintain meters at the expense of the town, has been on an average of 220 per year. During the past year 1285 bills were rendered for water payable by meter; of these less than 25 caused dissatisfaction.

Quality of Water.

The quality of water furnished the citizens of Brookline through both our high- and low-service systems for the past year has been excellent. Under the present arrangement of having both the reservoir and high-service tank covered, the water is delivered to the consumer in precisely the same condition that it is when it flows from the filtering galleries and wells.

Buildings.

The buildings under the supervision of the Water Board are as follows: The low-service pumping station, engineer's house and storage-shed, situated at Cow Bay, West Roxbury; the high-service pumping station, Newton street; stable and repair-shop, Walnut street; and the storage building, Pearl street, Brookline. These buildings are in good condition and have needed few repairs the past season.

Reservoirs and Standpipes.

The reservoirs and standpipes connected with this department are in good repair and, with the exception of painting the high-service tank, will need few repairs the coming season.

Financial Statement.

EXTENSION ACCOUNT FOR THE YEAR ENDING JAN. 31, 1894.

RECEIPTS.

GENERAL EXTENSIONS, appropriated April 17th, 1893:

For Service-pipe and connections (with receipts)	$3,000 00	
" Street-mains, for stock	2,500 00	
" Street-mains likely to be called for	4,000 00	
" Street-mains in Clinton and Philbrick roads .	1,600 00	
" Gates and hydrants	1,000 00	
" Meters and connections	2,500 00	
Amount carried forward		$14,600 00

Amount brought forward		$14,600 00
For floor and cellar at low-service station . . .	$ 1,500 00	
" boiler at high-service station	1,000 00	
" test-wells at Cow Bay	500 00	
Appropriated May 15th:		
For street-mains in Winthrop, Dean and Druce roads and Cumberland avenue	1,403 00	
Appropriated October 10th, 1893:		
For street-main in Parkway road	700 00	
Receipts for special work (street-mains and service-pipe)	1,905 84	
From town of Brookline (street and park departments)	549 10	
		$22,157 94
SPECIAL APPROPRIATIONS, appropriated April 17th, 1893:		
For new force-main	$100,000 00	
" new pumping-engine	34,000 00	
		$134,000 00
BALANCES on hand February 1st, 1893, on account of appropriations:		
For covered reservoir	$1,190 82	
" addition to low-service pumping station . .	3,069 75	
		$4,260 57

DISBURSEMENTS.

GENERAL EXTENSIONS.

For Service-pipe and connections	$4,625 10	
" Street-mains	6,137 22	
" Meters and connections	2,440 51	
" Test-wells at Cow Bay	196 50	
Unexpended balances	8,758 61	
		$22,157 94

SPECIAL EXTENSIONS.

For Addition to low-service pumping station .	$2,890 67	
" Covered reservoir	910 65	
" New force-main	85,149 14	
" New pumping engine	19,244 88	
" Expenditures on account of new force-main during year of 1892, not accounted for in last annual report	1,871 60	
		$110,066 94
Total expenditures for extension of works during season of 1893, including $1,871.60 not accounted for in last annual report		$123,466 27

MAINTENANCE ACCOUNT FOR THE YEAR ENDING JAN. 31, 1894.

RECEIPTS.

APPROPRIATED April 17, 1893:		
For Maintenance low service (including salaries of Superintendent and Water Registrar	$15,500 00	
" Maintenance high service	2,500 00	
		$18,000 00

DISBURSEMENTS.

For care of Buildings	$301 97	
" " Boilers and furnaces	139 50	
" " Engine	328 93	
" " Grounds	210 90	
" " Hydrants	362 64	
" " Meters	318 93	
" " Reservoir	5 80	
" " Service pipe	4 00	
" " Street mains	36 50	
" " Telephone	206 50	
" " Work-shop and stable	542 58	
" " Filtering galleries and driven wells	187 36	
" Pumping expenses low service	8,913 99	
" " " high service	2,061 02	
" Office expenses and salaries	3,445 63	
" Inspecting fixtures	175 00	
" Turning off and on water	541 57	
" Miscellaneous expenses	55 87	
Unexpended balance	161 31	
		$18,000 00

Revenue.

RECEIPTS FROM WATER RATES FOR THE YEAR ENDING FEBRUARY 15, 1894.

From private consumers	$38,109 68	
Meter rentals	1,389 00	
		$39,498 68
Charged to the Town of Brookline:—		
For Fire department (349 hydrants)	$8,725 00	
" Street department (sprinkling)	5,000 00	
" Highway department (sewers, etc.)	400 00	
" School houses	520 00	
" Public Library	15 13	
" Police department	20 16	
" Almshouse	16 00	
" Fire department houses	70 00	
" Town Hall	90 00	
" Walnut Hills Cemetery	5 00	
" Town stables	40 00	
		$14,901 29
Total		$54,399 97

Summary of Construction Account.

Total cost of the Brookline Water Works, as shown in the last annual statement, made up to February 1, 1893	$1,006,348 59
Disbursements for the current year, as shown in the foregoing extension account, up to February 1, 1894	123,466 27
Legal expenses relating to settlements for lands taken for an additional water supply	230 72
Total cost of Works, February 1, 1894	$1,130,045 58

Land Account.

Original appropriations made in 1888 and 1889, for the purchase of land for an additional water supply		$31,000 00
Disbursements for land account in 1890–91	$11,000 00	
Disbursements for land account in 1891–92	5,823 91	
Disbursements for land account in 1892–93	4,799 00	
Disbursements for land account in 1893–94	230 72	
Unexpended balance to credit of land account construction	9,146 37	
		$31,000 00

Appropriations Required

FOR THE EXTENSION AND MAINTENANCE OF THE WORKS FOR THE YEAR ENDING JANUARY 31, 1895.

Extension Account.

For Street mains likely to be called for	$4,000 00
" Service-pipe and connections (with receipts)	3,000 00
" Gates and hydrants	1,000 00
" Meters and connections	2,500 00
	$10,500 00

Maintenance Account.

For maintenance of low service	$11,500 00
" maintenance of high service	2,500 00
" salary of Superintendent	2,500 00
" salary of Water Registrar	1,500 00
	$18,000 00

Special Extensions.

For extension of system of driven wells at Cow Bay	$30,000 00
" Boiler at high-service station	1,000 00
" New floor at low-service station	1,500 00
	$32,500 00

In explanation of the special appropriations for a new floor at the low-service pumping station and re-setting low-service boiler at the high-service station, the board would say that the amounts necessary to perform this work were appropriated at the last annual town meeting. The delays at the pumping station, as before stated, made it impossible to do this work. As the appropriations lapse at the end of the fiscal year, the Water Board ask that these two amounts be appropriated.

The appropriation of $30,000 is for an extension to our system of driven wells. This matter was brought before the town at a special meeting held October 10th, 1893, at which time the following report was made:

Report of the Water Board

On Article XVII. of the Warrant for the Special Town Meeting, Tuesday, October 10, 1893.

At the special town meeting held July 15, 1892, the special committee on the extension of the water works asked for an additional appropriation for a larger pumping engine, some of the reasons for which were stated in the report on the articles in the warrant for that meeting. It was well understood by the committee that the present number of driven wells and filtering galleries would not furnish water enough to allow this engine to be worked at its full capacity, and that in order to receive the advantages of the larger engine, both in economy of fuel and labor—in the latter case saving one shift of men—it would be necessary to increase the supply of water. With the facts as just stated in view, the Water Board asked for an appropriation of five hundred dollars at the last annual town meeting, which was voted, for the purpose of driving certain test wells to determine the best location for this extension. These wells have been driven with satisfactory results, and plans for the contemplated work far enough advanced to make an estimate. It must be borne in mind, however, that in order to finish this work in the season of 1894, it will be necessary to contract for the pipe and other material in early winter, and for this reason this matter is now brought before the town.

The cost of this extension is estimated to be about $35,000, and will consist in laying about 2,000 feet of 20-inch pipe, 500 feet of 16-inch pipe, 1,000 feet of 8-inch pipe, and driving about 250 wells. No appropriation will be required till the next annual meeting, but authority to contract for the pipe, special castings and other materials, to an amount not exceeding $10,000, is asked for at this meeting.

In addition it might be said that under any circumstances the whole or a part of this extension will be imperative in the near future, and that the money saved in fuel and labor will probably pay good interest on the cost. The Water Board would therefore ask for the passage of the following vote:

Voted, That the Water Board be authorized to contract for cast-iron pipe and other materials for additional driven wells with connecting pipes, to an amount not exceeding ten thousand dollars.

WM. K. MELCHER,
GEO. H. JOHNSON,
OSCAR B. MOWRY,
Water Board.

BROOKLINE, October 5, 1893.

The above vote, authorizing the Water Board to contract for cast-iron pipe and other material, was passed at this meeting. In pursuance of this vote contracts for pipe and material have been made. The estimated cost of this work, as stated in the above report, was $35,000. We find that about $5,000 will be left from the $100,000 appropriated for the new force-main and as this money was raised for the extension of the water works and is applicable for any other extension, the board propose to use this balance for this work. By so doing the amount asked for will be reduced from $35,000 to $30,000. The Water Board therefore ask for the passage of the following vote:

Voted, That the Treasurer be authorized to borrow when so directed by the Selectmen to pay for the extension of the system of driven wells at Cow Bay the sum of thirty thousand dollars ($30,000), paying therefor a rate of interest not exceeding four per cent per annum payable semi-annually and giving therefor the notes of the town, to be denominated on their face "Brookline Water Script," signed by the Treasurer and countersigned by a majority at least of the Selectmen. Such indebtedness shall be made payable in such annual proportional payments as will extinguish the same within thirty years from the date of delivery of said notes.

W. K. MELCHER,
GEORGE H. JOHNSON,
OSCAR B. MOWRY.

SUPERINTENDENT'S REPORT.

BROOKLINE, January 31, 1894.

To the Brookline Water Board:—

GENTLEMEN,—I have the honor to present herewith the annual report of the Superintendent for the year ending January 31, 1894.

Extension to Street-Mains.

(1) Extension to Low Service:

Winthrop road, from end of pipe as before laid	395.8	feet	6-inch	pipe.
Cumberland avenue, from end of pipe as before laid, towards Pond avenue	438.0	"	6 "	"
Dudley street, from end of pipe as before laid, to Hawes street	445.0	"	6 "	"
Hill road, from Allerton street	308.0	"	6 "	"
Philbrick road	1,013.0	"	6 "	"
Clinton road, from Boylston street to Philbrick road	294.5	"	6 "	"
Parkway road, from end of pipe on Brookline avenue	720.0	"	6 "	"
Osborn road, from Babcock street	653.3	"	6 "	"
Total extensions to low service	4,267.6	feet.		

(2) Extensions to High Service:

Winthrop road, from end of low-service pipe to Colbourne crescent	498.8	feet	6-inch	pipe.
Druce street, from Clinton road to Dean road	636.7	"	6 "	"
Total extensions to high service	1,135.5	feet.		

(3) New Force-Main:

Twenty-inch pipe from engine house to covered reservoir	25,199.0	feet	20-inch pipe.

Service Pipe.

Number laid as per last report	2,236
Laid the past season	161
Total to date	2,397

Leaks.

In street-mains	0
In force-mains	2
In service-pipe	3

The above statement does not include leaks caused by sewer construction.

The working force of the Water Department has been largely engaged during the past season in laying the new force-main. Work was commenced as early in the spring as the pipe could be obtained from the foundry and was continued without interruption until October, when the last pipe was in position. There yet remains some work to be done at the pumping station and also in the way of cleaning up. The new main has been in use for several weeks and so far not a leak has appeared.

It was expected one year ago, when the last annual report was prepared, that the new engine would be in operation before this date. We were disappointed, however, owing to the failure of the contractor to get the machinery on the ground earlier; but we now see no reason why the engine should not be running by March 1st, as little work remains to be done.

A full description of these important extensions was promised one year ago, to appear at this time, but it is evident that a comprehensive report of all, or in fact a part of the new work cannot be made until the engine shall be started and a thorough test made. As this test will not only prove the engine, but also the boiler, force-main and connections, this matter must, therefore, wait a year longer.

We might also mention that one of the new boilers is in position and the other ready for the brick work.

The calls for extensions to the street mains have been less than usual and the number of service-pipes has decreased 13 from the record of the previous year, a result probably due to the hard times.

In the maintenance of the plant nothing unusual has happened and the yearly routine of work has run along quite smoothly and satisfactorily. It is hardly necessary to relate

here the numerous calls for turning on and off water, setting, repairing, and reading meters, inspecting water fixtures, and the thousand and one other things which constantly come to the department, yet the expense of this miscellaneous work forms quite a part of the cost of maintenance and at the same time makes little showing at the end of the year.

The works, considered as a whole as well as in part, are in excellent condition and when the supply is increased, as it will be the coming season, no large or unusual outlay will be needed for several years unless in case of an accident. Of course, certain repairs are required each year on the buildings and other portions of the plant, but the coming season the usual appropriations will probably take care of all which now appears necessary. It is intended to keep the grounds around the reservoir on Fisher Hill in attractive shape in the future. The surroundings at the pumping station are also to be improved.

The supply of water furnished by the driven wells and filtering galleries shows no diminution in amount, and remains of the same excellent quality.

I subjoin the following tables, the record of consumption, and all of which is respectfully submitted.

F. F. Forbes, *Superintendent.*

RECORD OF CONSUMPTION.

	LOW SERVICE.				HIGH SERVICE.				TOTAL CONSUMPTION.			
	Average Daily Consumption.		Monthly Consumption.		Average Daily Consumption.		Monthly Consumption.		Daily Average.		Monthly Consumption.	
	1892.	1893.	1892.	1893.	1892.	1893.	1892.	1893.	1892.	1893.	1892.	1893.
February.	762,929	989,799	22,124,948	27,714,217	111,042	122,474	3,220,217	3,429,290	873,971	1,112,273	25,345,165	31,143,507
March .	797,774	953,012	24,730,997	29,543,382	103,996	113,902	3,223,866	3,530,968	901,770	1,066,914	27,954,863	33,074,350
April . .	916,702	993,974	27,501,089	29,819,217	131,775	121,377	3,953,248	3,641,313	1,048,477	1,115,351	31,454,337	33,460,530
May . .	934,300	1,051,238	27,897,533	32,588,379	131,570	159,227	4,078,669	4,936,045	1,065,870	1.210,465	31,976,202	37,524.424
June . .	1,109,890	1,261,021	30,704,942	37,830,623	124,816	204,035	4,744,481	6,121,076	1,181,647	1,465,056	35,449,423	43,951,699
July . .	1,146,829	1,359,821	35,551,744	42,151.448	213,152	252,955	6,607,737	7,844,612	1,359,981	1,612,776	42,159,481	49.996,060
August .	959,343	1,120,070	29,742,677	34,722,179	151,517	184,667	4,697,069	5,724,677	1,110,860	1,304,737	34,439,746	40,446,856
Septemb'r	963,604	1,074,098	28,908,138	32,252,929	145,582	166,537	4,367,453	4,996,136	1,109,186	1,241,635	33,275,591	37,249,065
October .	951,721	1,079,495	29,503,332	33,464,343	134,574	187,382	4,171,800	5,808.851	1,086,295	1,266,877	33,675,132	39,273,194
November	868,490	930,792	26,054,696	27,923,771	121,773	134,046	3,653,187	4,021,380	990,263	1,064,838	29,707,883	31,945,151
December	940,224	927,181	29,147,078	28,742,606	113,930	125,644	3,531,713	3,894,953	1,054,154	1,052,825	32,678,791	32,637,559
	1893.	1894.	1893.	1894.	1893.	1894.	1893.	1894.	1893.	1894.	1893.	1894.
January. .	933,619	930,496	28,942,141	28,845,365	114,011	139,527	3,534,335	4,325,339	1,047,630	1,070,023	32,476,476	33,170,704
Totals. . .			340,809,315	385,598,459			49,783,775	58,374,640			390,593,090	443,973,099

LOCATION OF WATER PIPES.

(1) All mains supplied by Low Service:	24-inch.	20-inch.	16-inch.	14-inch.	12-inch.	10-inch.	8-inch.	6-inch.	2 inch.	$1\frac{1}{2}$-inch.
Force-main from stand-pipe to engine house	–	–	2,900	9,070	–	–	–	–	–	–
Main from stand-pipe to reservoir	–	–	13,456	–	–	–	–	–	–	–
New force-main from engine house to reservoir	–	25,199	–	–	–	–	–	–	–	–
Suction-pipe for driven wells	2,054	–	–	–	–	–	–	–	–	–
Street-mains, as per last report	–	–	1,550	3,950	15,650	8,403	23,960	110,468	10,093	1,800
Street-mains laid the past year	–	–	–	–	–	–	–	4,268	–	–
Total supplied by Low Service	2,054	25,199	17,906	13,020	15,650	8,403	23,960	114,736	10,093	1,800

Total supplied by Low Service, 232,821 feet = $44\frac{501}{5280}$ miles.

(2) All mains supplied by High Service:										
Force-main from engine-house to stand-pipe	–	–	–	–	9,925	–	–	–	–	–
Street-mains, as per last report	–	–	–	–	1,976	14,225	13,721	35,302	576	–
Street-mains laid the past year	–	–	–	–	–	–	–	1,136	–	–
Total supplied by High Service	–	–	–	–	11,901	14,225	13,721	36,438	576	–

Total supplied by High Service, 76,861 feet = $14\frac{2941}{5280}$ miles.

Total supplied by High and Low Service, $58\frac{2440}{5280}$ miles.

List of Stop-Gates Set in 1893.

Twenty-inch Gates.

One on force-main by low-service engine house.
One on force-main near La Grange street, West Roxbury.
Two on force-main by stand-pipe.
One on force-main corner Newton and Clyde streets.
One on force-main corner Clyde and Warren streets.

Sixteen-inch Gates.

Three near low-service station.
Two by stand-pipe.
Three on Grove street, opposite high-service station.
Two on Boylston street, corner Fisher avenue.
Two on Fisher avenue, by reservoir.

Twelve-inch Gates.

Two by stand-pipe.

Six-inch Gates.

One blow-off near Baker street, West Roxbury.
One blow-off near high-service station.
One blow-off on Clyde street, opposite Country Club.
One blow-off on Clyde street, near Hastings'.
One blow-off on Boylston street, near Fisher avenue.
Two on Winthrop road.
One on Dudley street, corner Hawes street.
One on Hill road, corner Allerton street.
One on Philbrick road, corner Boylston street.
One on Philbrick road, corner Clinton road.
One on Clinton road, corner Boylston street.
One on Parkway road.
One on Druce road, corner Clinton road.
Two on Druce road, corner Dean road.
One on Osborn road, corner Babcock street.

List of Hydrants.

Number set as per last report connected with low service	246
Number set as per last report connected with high service	92
Total	338

The following have since been set in 1893 :—

(1) Hydrants connected with low-service :

One hydrant on Winthrop road, about 500 feet from Colbourne crescent.
One hydrant on Dudley street, about 400 feet from Hawes street.
One hydrant on Philbrick road, about 500 feet from Boylston street.
One hydrant on Parkway road, near corner of a new street.
One hydrant on Osborn road, about 500 feet from Babcock street.
One hydrant on Holden street, opposite the Town Hall.
One hydrant on Washington street, near Harvard square.

One hydrant on Walnut street, about 400 feet from High street.
One hydrant on Morss avenue, corner Juniper street.
One hydrant on Walnut street, opposite Water Works shop.

(2) Hydrants connected with high service.

One hydrant on Druce road near Dean road.

Total number of hydrants now supplied by low service	256
Total number of hydrants now supplied by high service	93
Total to date	349

Water-Cart Feeders.

Number set as per last report	80

No new ones have been added; several have been changed.

Drinking Fountains.

Number now set	12

LOW-SERVICE ENGINEER'S REPORT.

LOW-SERVICE PUMPING STATION,
WEST ROXBURY, MASS., Feb. 10, 1894.

To the Brookline Water Board:—

GENTLEMEN,—I have the honor to present the report of the Engineer for the year ending January 31, 1894.

The amount of water pumped is 448,250,521 gallons, an increase of 49,000,000 gallons over last year. Owing to the increased speed of the pumps the pumping time is 855 hours less than last year.

Pumping Engines.

Engine No. 2 is in good order and has needed no repairs. Only the necessary repairs to keep it in good working condition have been made on Engine No. 1. It needs a general overhauling and a new plunger and plunger-ring in the high-pressure water cylinder. Since the new main was connected the piston speed of the engine has been increased 25 per cent. By putting in a larger plunger and still further increasing the piston speed (which can be safely done), the engine can pump three million gallons in 24 hours, or 50 per cent more than its rated capacity. The estimated cost of these repairs is $275. The lagging of the engine also needs repairing. This can be done at a cost of $75.

Boilers.

The old boilers have been taken out. One of the new ones is in position and has been running for the past two weeks. The new boilers were built by the Bigelow Company of New Haven. They are each 18 feet in length by 60 inches in diameter, and contain 84 3-inch tubes. A Smith feed-water heater is placed in the furnace and connected to the rear head of the boiler. The boilers are designed for a

working pressure of 165 lbs. per square inch. This pressure will be used only on the Allis engine, 50 lbs. being sufficient for the Worthington engines.

The new six-inch main steam-pipe is completed, with the exception of a branch to the second boiler. The foundation for this boiler is being built.

The new pumping engine is in position. It is expected that it will be ready for steam by the latter part of this month.

I subjoin the record of the Pumping Engineer.

Respectfully submitted,

RICHARD J. FLINN,

Engineer.

LOW-SERVICE PUMPING STATION.

RECORD OF PUMPING ENGINES FOR THE YEAR ENDING JANUARY 31, 1894.

MONTHS. 1893.	Separate Days Pumping.	Total Pumping Time.		Average Pumping Time.		Strokes.	Total Gallons Pumped.	Total Head against Pump.	Total Coal Consumed.	Gallons pumped per Pound of Coal.	Duty in Foot-lbs. per 100 lbs. of Coal.
		Hrs.	Min.	Hrs.	Min.						
February	28	401	25	14	20	399,854	31,988,320	214.2	131,245	244	
March	31	420	25	13	34	418,162	33,452,960	213.0	129,470	258	
April	30	413	05	13	46	403,627	32,290,160	211.9	116,538	277	
May	31	465	40	15	01	472,172	37,773,760	213.7	134,480	281	
June	30	557	45	18	36	559,044	44,723,520	216.3	153,290	292	
July	31	639	05	20	37	629,704	50,376,320	215.5	170,830	295	
August	31	534	30	17	15	510,580	40,846,400	214.1	137,550	297	
September	30	490	20	16	21	461,565	36,925,200	216.9	130,504	283	
October	31	522	15	16	51	499,656	39,972,480	199.8	126,515	316	
November	30	313	40	13	27	393,457	31,476,560	176.9	102,269	308	
December	31	322	45	10	25	410,931	32,874,480	175.4	115,435	285	
January, 1894 . . .	31	335	25	10	49	418,013	33,441,040	175.1	122,830	272	
Totals and Averages,	365	5416	20	14	50	5,576,765	446,141,200	203.6	1,570,956	284	48,222,768
Engine No. 2 . . .	7	38	00	5	26	78,123	2,109,321	180.3	11,515	192	27,544,856
	372	5454	20				448,250,521		1,582,471		

HIGH-SERVICE ENGINEER'S REPORT.

BROOKLINE, Feb. 1, 1894.

To the Brookline Water Board:—

GENTLEMEN,—I have the honor to present herewith the report of the Engineer of the High-Service Pumping Station for the year ending January 31, 1894.

The boiler is in good condition. The additional boiler—the one removed from the low-service station—will be set and ready for use by April 1st. With this acquisition to the pumping plant the efficiency of the station will be much increased and necessary repairs more easily and safely made.

The Blake and Worthington engines have needed no repairs the past season, and are now in excellent condition.

The buildings and grounds have called for no outlay except the labor expended for usual maintenance.

The following table will show the record of work done at this station the past year.

Respectfully submitted,

WILLIAM B. WEBBER,

Engineer.

HIGH-SERVICE PUMPING STATION.

RECORD OF PUMPING ENGINE FOR THE YEAR ENDING JANUARY 31, 1894.

MONTHS.	Separate Days Pumping.	Hours and Minutes Work.		Average Pumping Time.		Total Gallons Pumped.	Total Head against Pump.	Coal Consumed while Pumping.	Coal Consumed for Heating Buildings.	Duty in Foot-lbs. per 100 lbs. Coal.	Gallons pumped per Pound of Coal.
1893.		Hrs.	Min.	Hrs.	Min.						
February	15	62	45	4	11	3,155,960	157.23	12,638	7,535	31,885,351	249
March	16	64	25	4	10	3,222,728	156.50	13,356	8,294	31,457,721	241
April	16	68	00	4	15	3,531,480	158.86	13,586	6,773	33,257,723	251
May	18	95	35	5	18	4,915,200	157.33	18,028	1,815	35,675,943	272
June	20	107	00	5	21	5,599,360	160.89	20,102	. .	37,331,340	278
July	22	131	55	6	00	6,767,020	157.05	24,659	. .	36,071,046	274
August	19	114	40	6	00	5,836,084	152.10	20,720	. .	35,686,667	281
September	17	90	00	5	17	4,840,960	153.27	18,273	. .	33,823,909	265
October	18	103	25	5	44	5,778,400	157.85	20,836	2,355	36,801,513	277
November	15	70	00	4	40	3,854,448	155.54	15,188	4,764	32,815,437	253
December	17	75	10	4	25	3,852,220	155.05	15,525	7,993	32,130,840	242
1894.											
January	18	84	10	4	40	4,368,568	157.08	16,777	8,396	34,017,804	260
Totals and Averages	211	1,067	05	5	00	55,732,428	156.60	209,688	47,925	34,246,274	262
Engine No. 2	9	58	40	6	31	2,324,660	141.09	12,526			174
Totals	220	1,125	45			58,057,088		222,214			



BROOKLINE PUBLIC LIBRARY.

GARDNER HALL (opened to the public March 21, 1892.)

THE PUBLIC LIBRARY.

TRUSTEES OF THE PUBLIC LIBRARY.

ORGANIZATION, 1893–94.

	Term Expires.		Term Expires.
Benjamin F. Baker	1894	William B. Haseltine	1895
Edward Stanwood	1894	Desmond FitzGerald	1895
Charles C. Soule	1894	Augustine Shurtleff	1896
Leonard K. Storrs	1894	Charles H. Drew	1896
Rufus G. F. Candage	1895	Howard N. Brown	1896
Tappan E. Francis	1895	James M. Codman	1896

Chairman.

Charles H. Drew.

Secretary.

Benjamin F. Baker.

Treasurer.

R. G. F. Candage.

Committee on the Library.

Howard N. Brown. Leonard K. Storrs.
Augustine Shurtleff. Charles H. Drew.

Committee on Accounts.

Wm. B. Haseltine. T. E. Francis. Desmond FitzGerald.

Librarian.

Charles Knowles Bolton.

Assistants.

Miss Amelia A. Woods. Miss Mary I. Starkweather.
Miss Emma O. Marston.

Janitor.

Mears Orcutt.

Assistant.

John M. O'Connor.

The library is open, from 9 a. m. to 9 p. m., on every secular day throughout the year, except legal holidays, viz., Washington's Birthday, Fast Day, Memorial Day, Fourth of July, Labor Day, Thanksgiving Day and Christmas.

THIRTY-SEVENTH ANNUAL REPORT

OF THE

TRUSTEES OF THE PUBLIC LIBRARY.

The past year has been saddened for all who are engaged in the management of the Public Library, and for a large number of those who are accustomed to make use of it, by the death of our faithful Librarian, Miss Mary A. Bean. During much of the year, as we now know, she was suffering from an exceedingly painful illness, though she continued at her post of duty and gave no sign of physical distress. At the beginning of the vacation season she was obliged by the increase of this illness to relinquish her task, and she died Sept. 4th, 1893.

For twenty-two years Miss Bean had given to her chosen work in this place her constant affection and care. The Library was her pride and her delight, and its fame and prosperity were as dear to her as her own good name. During the larger part of her long term of service, it may be truly said that the library was, chiefly, what she made it. Her name will always have an honorable place in its history, and no small part of its present efficiency and usefulness is due to her painstaking effort on its behalf. The Trustees hope soon to place a good portrait of her well-remembered face upon the walls within which so much of her work was done. At a meeting of the board held Sept. 19th, 1893, the following expression of their grateful and affectionate regard was placed upon the records:

Miss Mary A. Bean, the Librarian of the Brookline Public Library for twenty-two years, died on Monday, Sept. 4th, 1893. Suffering from a distressing disease for many weeks previous, she nevertheless performed her duties with her characteristic devotion till within two months of her decease. At this first meeting since her death, the Trustees desire to place on record their deep appreciation of her faithfulness, her utter disregard of self when the interests of the Library were concerned, as shown in this instance, of her laboring on under very trying circumstances, and her unfailing conscientiousness in furthering these interests. Always happy and winning in her manner, she deserved the confidence

of all the patrons of the Library, who realized continually, as time went on, her fitness for the place, by training, by education, by zeal, by temperament. She was never found wanting when the occasion arose, and her willingness to be a real helper, only equalled by her intelligence, was universally recognized. In her death the town loses a devoted and efficient officer, the Public Library a careful, painstaking and conscientious head. While thus making a minute of the sense of their loss, the Trustees would not be unmindful of the greater personal loss to her family, and would extend to them their heartfelt and cordial sympathy.

For several months the first assistant, Miss Amelia A. Woods, acted as temporary librarian in an entirely satisfactory manner, and we cannot too strongly express our recognition of the value of the service thus rendered.

It was the prevailing view among the trustees that at this time it would be well to secure, if possible, a librarian who should possess, beyond the technical skill which training in our own Library would supply, wide information of the most approved methods of library work. The Public Library is the most recent of our public institutions, and its management is a new art in which valuable discoveries and improvements are constantly being made. We therefore wished our Library to have the largest benefit of what has been gained by the experience of others.

A notice of the vacancy was inserted in the Library Journal, in response to which many applications were received from different parts of the country, some as distant as the Pacific coast. A considerable number of the applications came from librarians of established reputation, showing that the position was regarded with unusual interest. After careful consideration the Trustees made choice of Mr. Charles Knowles Bolton, then in charge of the catalogue department of the library of Harvard College. Mr. Bolton entered upon his work here Jan. 2d of the present year, and his first report to the Trustees is herewith presented. We call attention to the Librarian's report, as indicating the progressive spirit by means of which we hope to maintain a continual advance in the usefulness of the institution under our charge.

The most important change adopted for the benefit of the public during the year is, undoubtedly, the erection of shelves outside the delivery desk, which are kept supplied

with books recently added to the library, to the number of about 400. Books belonging temporarily in this place are designated by a red star. Thus far we have only a highly favorable report to make upon this arrangement. It saves the assistants at the desk much labor in running to and fro for these books, which are most in demand, and the opportunity to examine them freely is a privilege much appreciated by the public.

We have furnished during the year a larger number of duplicate copies of the more popular books of the day. Of course it is often impossible to satisfy the demand for these books without going beyond our means. But we wish to go as far in this direction as may be wise and right. At present our rule is not to exceed five duplicate numbers.

The suggestion box continues to be a fruitful source of information as to the books which readers desire to have furnished them. The report of the Librarian presents some statistics which indicate its importance, though the statistics are incomplete. During the year to come a more careful record of the suggestions and of our action upon them will be kept, to be presented in our next report.

In previous reports reference has been made to the need of a re-arrangement and re-classification of the library. This work was stopped last summer by the illness and death of Miss Bean. We have now given it to our new Librarian as the first special task to be accomplished, and he has entered upon it with zeal and intelligence. Many titles of books in the list of accessions published with this report, bear the new numbers which this re-arrangement gives them. Without noticeable inconvenience to the public, we hope to have this change completed in the near future. As soon thereafter as may be, it is our purpose to publish subject finding-lists which, we think, will prove of much advantage to the general reader in the choice of books.

We are indebted to the estate of the late Hon. William Aspinwall for a gift of valuable foreign books. These include dictionaries of many European languages and good editions of the best French works.

The statistics of the year show a steady gain in all departments. Our total circulation, 85,694, marks an increase of 2,687. This is not so large as the gain reported a year ago, which was 9,182; but that came after the use of the library had been for some time interfered with by interior changes of the building, the completion of which at once transformed a condition of much discomfort to one of great attractiveness. The figures this year indicate a normal and healthy growth which we confidently expect to maintain at an equal rate for years to come.

There is now a total of 5,764 people, a net gain of 664, who hold borrower's cards and draw books for home use. The greater part of our gain is in books delivered at the desk to these borrowers. If there were any way of recording the use of books in our Reference and Reading rooms, books which all visitors to the Library are free to consult without asking anyone's consent, we could show a very great increase of our total circulation. But we are content to make a less ambitious showing in tabulated results for the sake of adding to the real usefulness of the Library.

A gain of 773 in the "hall use" of books, and of 675 in the books delivered to children in the children's reading room are other items proving that the influence of the Library is gradually being extended throughout the community. For other information of interest, citizens are referred to the reports of the Treasurer and the Librarian hereto appended.

Charles H. Drew,
Benjamin F. Baker,
R. G. F. Candage,
Augustine Shurtleff,
Howard N. Brown,
Leonard K. Storrs,
Tappan E. Francis,
Desmond FitzGerald,
Charles C. Soule,
William B. Haseltine,
Edward Stanwood,
James M. Codman,
Trustees.

Brookline Public Library in acc't with R. G. F. Candage, Treas.

	Town Appropriations.		
1893.	*Cr.*		
Feb. 1.	By cash on hand	$ 124 22	
1894.			
Jan. 31.	By town appropriation, 1893	12,000 00	
	By fines, etc.	205 57	
			$12,329 79
1894.	*Dr.*		
Jan 31.	By cash paid for books	$1,065 02	
	" " magazines	115 81	
	" " bindings	515 75	
	" " salaries	3,400 00	
	" " janitors	1,251 00	
	" " typewriter, etc.	526 25	
	" " printing	218 80	
	" " stationery	117 37	
	" " fuel	433 79	
	" " changing heat, etc. . .	667 84	
	" " lighting	1,710 43	
	" " insurance	412 50	
	" " carpentry	242 75	
	" " expressage	67 93	
	" " repairs	24 60	
	" " painting	35 67	
	" " furniture	21 80	
	" " sundries	181 30	
		$11,008 65	
	To cash on hand to balance	1,321 14	
			$12,329

	Hall Fund.		
1894.	*Cr.*		
Jan. 31.	By balance Feb. 1, 1893	$105 88	
	By interest and dividends	165 75	
			$271 63
1894.	*Dr.*		
Jan. 31.	To purchase of books	$147 04	
	To balance on hand	124 59	
			$271 63

Gardner Fund.

1894.	*Cr.*		
Jan. 31.	By balance Feb. 1, 1893	$343 37	
	By interest and dividends	350 49	
			$693 86
1894.	*Dr.*		
Jan. 31.	To purchase of books	$382 86	
	To balance on hand	311 00	
			$693 86

Hall Fund investments:		
Loan on mortgage, par	$2,500 00	
Atchison bonds, 4%, par	3,000 00	
1 share B. & A. R. R. Co. stock, par	100 00	
1 share Fitchburg R. R. Co. stock, par . . .	100 00	
		$5,700 00
Gardner Fund investments:		
Loan on mortgage, par	$8,000 00	
25 shares O. C. R. R. Co. stock, par	2,500 00	
		$10,500 00

Respectfully submitted,

R. G. F. CANDAGE, *Treasurer.*

BROOKLINE, Feb. 10, 1894.

This certifies that I have examined the foregoing account, with vouchers, find the same correctly cast, properly vouched, and balances as follows: Town appropriation, $1,321.14; Hall Fund, $124.59; Gardner Fund, $311.00; and evidences of investments as above stated.

T. E. FRANCIS *Auditor.*

BROOKLINE PUBLIC LIBRARY

Book Hall (looking towards the Delivery Desk.)

REPORT OF THE LIBRARIAN.

BROOKLINE, Feb. 1, 1894.

To the Trustees of the Brookline Public Library:—

GENTLEMEN,—My first annual report, for the year ending January 31, 1894, is herewith respectfully submitted. As my connection with the Library dates from January 2, I cannot do more than compare the statistics for the last twelve months with those for former years, and note such impressions as have come to me during my month of service.

Accessions.

The catalogue of accessions for the year records 1469 volumes and 332 pamphlets, besides gifts of maps, portraits, etc.

Books added by purchase	1,045
" " " gift	229
" " " binding periodicals	195
Total	1,469

Of the books purchased (1,045) there were 144 to replace books withdrawn, leaving a gain in new books of 901.

New books added	901
Gifts added	229
Bound periodicals added	195
Net gain	1,325
Number of volumes in the library (1893)	39,007
Number of volumes in the library (1894)	40,332

Circulation.

The statistics for the library year of 305 days show the following figures:

Home use (desk account)	66,395 vols.
Home use (trustees' account)	1,509 vols.
Total home use	67,904 vols.
Library use (on hall slips)	4,087 vols.
Total home and hall use	71,991 vols.
Library use (children's reading room)	13,703 vols.
Total registered use	85,694 vols.

The total circulation for home use exceeds that for last year by 1,239, and for use in the Library by 1,448, or in all an increase in circulation of 2,687 over last year. The average number of books circulated to each inhabitant (home use) was 4.52.

The average daily circulation from the desk for home use was 218, and including the trustees' account 223 ; the average for home and hall use was 236, and including books used in the children's reading-room 280. The largest circulation in one day, December 2, was 412. Contrary to the usual library statistics, January instead of March had the largest circulation, exceeding March by 400 and the preceding January by 700. The opportunity to examine new books, and a desire on the part of the Library to furnish duplicate copies of popular books of the day, will tend to strengthen the increasing interest in the Library.

The fact that the plan of delivering books to the schools is no longer novel, has tended to lessen the ratio of increase this year. The growth of the Reading- and Reference-room libraries also tends to check the increase in circulation, but the greater convenience and profit to the public from these collections would seem to more than justify their existence.

This year 770 new cards have been issued to borrowers, making a total of 5,764 names now registered. The Library has sent 5,521 notices for books overdue, and collected $225.23 in fines, besides sending 169 notices prohibiting the return of books from houses where the Board of Health reported the existence of contagious diseases.

The record of books bound and rebound is 195 and 383 respectively. The number of books covered and labelled reaches 12,505, as compared with 7,080 last year. To carry on the work of re-arranging fiction without adding to the library staff a judicious decrease in the frequency of recovering books may be necessary.

The Reading Room

offers, through the 78 current periodicals there, an important source of recreation and instruction. As the work of the best living writers now appears in the great monthlies, the

whole field of current English literature is thus accessible to the public. To make the room more attractive and useful our duplicate sets of illustrated magazines might well be bound and given a place here, so that a large proportion of the best fiction, poetry, travel and essays of the last fifty years would be within the reach of all. A complete set of *Harper's Magazine* (86 volumes), which the library already possessed, has just been added.

Reference Room.

Here in the quiet of the forenoon as many books from the library as are needed can be brought together for study. With the present methods of original investigation and the encouragement of independent opinion in historical work, I should like to see students, old and young, so fill the room that it would soon become too small for our needs. For them as well as for general readers, lists of books and articles on leading

Events of the Day

will be posted from time to time on the new bulletin board under the clock, near the delivery desk. The subjects already treated are:

"Brazil and recent revolutions there (Mello's revolt, 1893–94; revolt against the Marshal da Fonseca, 1891; the constitution, 1890, text and criticism; fall of the monarchy, 1889; travel and geography, with notes);" "the Hawaiian islands;" "Metabele;" "Sicily;" "Education and teaching."

Suggestions

placed in the box at the right of the delivery desk come before the Library Committee every week. A record of each suggestion will be kept in the future, and a statistical report made at the end of the year. From the imperfect record kept last year, it has been found that about 160 suggestions came before the committee; of these 106 received favorable action. Twelve were for books of a religious nature recommended by the same person; they were not ordered because it was evident that they would appeal to a very limited number of readers.

The Catalogue

should be simplified by subdivisions under the larger topics as the cards increase in number. Historical novels have not as yet been noted under the divisions of history in the card catalogue, but the Librarian will be glad to suggest titles of books on any period covered by the library. Our complete catalogue, together with finding-lists for special subjects (to be printed as soon as the re-arrangement of books on the shelves will permit) should make the Library as useful as many larger libraries that are not thus equipped.

The Children's Reading Room,

under the superintendence of Mr. Orcutt, is open from 2 to 6 P. M. The record shows an attendance of 8,633 children and 13,703 books used. The room is warm and light, and proves an attractive place in winter. On January 16 there were present 102 children who looked at 160 books.

Conclusion.

The increase of books in the public libraries of the United States from twelve to over thirty millions in the last fifteen years, is sufficient evidence that the importance of the public library to a community is becoming more fully realized. This will mean on the part of libraries a development of better methods and a more intelligent understanding of the needs of their readers.

CHARLES KNOWLES BOLTON,
Librarian.

APPENDIX A.

GENERAL CLASSIFICATION OF THE CIRCULATION FOR 1893–4.

CLASSES.	Feb.	March.	April.	May.	June.	July.	August.	Sept.	Oct.	Nov.	Dec.	Jan.	Total.
Fiction	2,727	3,277	2,870	2,539	2,360	2,205	2,202	2,689	2,806	3,050	3,030	3,505	33,260
Juvenile literature	1,620	1,774	1,401	1,071	943	707	775	980	1,202	1,482	1,376	1,706	15,037
Travels and Natural sciences	330	333	296	244	124	132	192	252	325	340	329	403	3,300
History and Biography	650	593	494	367	274	232	287	515	610	628	624	759	6,033
Polit. econ., Philos., Language and Lit.	128	148	107	73	52	49	67	90	145	152	136	170	1,317
Essays and collected works	127	130	88	73	60	38	34	65	106	110	115	128	1,074
Poetry, Drama and Classics	180	194	133	142	82	38	38	83	136	146	137	193	1,502
Art, Agriculture, and Domestic economy	88	94	56	61	51	35	48	64	92	106	95	126	916
Law, Medicine and Theology	64	62	49	41	27	36	37	94	68	70	84	93	725
French and German literature	20	24	24	16	12	11	21	16	20	36	23	18	241
Periodical literature	49	57	49	28	17	12	16	19	26	31	26	27	357
Magazines	249	277	248	225	178	171	186	187	247	215	198	252	2,633
	6,232	6,963	5.815	4.880	4.180	3,666	3.903	5,054	5.783	6,366	6.173	7,380	66,395

APPENDIX B.

ACCESSIONS BY GIFTS, 1893–4.

NAMES OF GIVERS.	VOLS.	PAMS.	SUNDRIES
Abington Public Library		1	
Amherst College Library		1	
Andover Memorial Hall Library		1	
Andover Theological Seminary		1	
Anonymous	3		
Apprentice's Library Co. of Philadelphia		2	
Arena Publishing Co. *Portfolio* of 16 Portraits			
Bangor Public Library		1	
Beck, Frederick		1	
Beecher, *Rev.* L. F.	1	3	
Bigelow Free Public Library. (Clinton.)		1	
Bogert and Durbin Co.	1		
Boston Public Library		1	
Boston Times Co. *Boston Times*, 1893			
Bostonian Society		2	
Bowditch, *Hon.* William I.	10	3	
Bowdoin College Library		3	
Bridgeport Public Library		1	
Bridgewater Normal School		1	
Brookline Town Clerk's Office	14		
Brooklyn Library		2	
Buffalo Library		1	
Bureau of American Republics	10		
Cabot, *Mr.* John and *Miss* Mary	3		
Cambridge Public Library		1	
Candage, *Capt.* R. G. F. *Independent* for 1893.			
Carnegie Free Library. (Alleghany, Pa.)		2	
Chandler, Alfred D.		4	
Chicago Department of Public Works	1		
Chicago Public Library		1	
Children's Hospital. (Boston, Mass.)		1	
Christian Cynosure for 1893. Publishers.			
Christian Register Association. *Christian Register*, 1893.			
Cincinnati Public Library		1	
Cleveland Public Library		3	
Cook's Tourist.			
Concord Public Library		1	
Corey, D. P.	1		
Dayton Public Library		1	
Detroit Public Library		1	
Dimond, Wm. H. Picture of the Aspinwall house. (Built 1660.)			
Dover Public Library	1	1	
Draper, Wm. F. *Social Economist*, 1893.			
Enoch Pratt Free Library. (Baltimore, Md.)		1	
Everett Public Library		2	
Fall River Public Library		1	

NAMES OF GIVERS.	VOLS.	PAMS.	SUNDRIES
Fitchburg R. R. Co.		1	
FitzGerald, Desmond.	8	95	
Also: *Bulletin of New England weather service.*			5 nos.
Fletcher Free Library. (Burlington, Vt.)		1	
Friends' Free Library. (Germantown, Pa.)		1	
Fuller, H. W. *Green Bag* for 1893.			
Gallardo, Carlos R.	2		
Gloversville Free Library		2	
Grand Rapids Public Library		1	
Hartford Library Association		1	
Hartford Public Library		2	
Harvard University Library	1	2	
Hill, Nathaniel P.	1		
Indian Rights Association		4	
Jersey City Free Public Library		2	
Also: *Library Record.*			
Jewelers' Weekly Publishing Co. *Jewelers' Weekly* for 1893.			
Jewett, *Miss* C. *Living Church* for 1893			
Kennard, Martin P.	2		
Lancaster Town Library		1	
Lawrence Public Library	1	2	
Los Angeles Public Library		2	
Lynn Public Library		1	
McCleary, Samuel F.	2		
McCulloch, Alexander. *British American Citizen* for 1893.			
MacKaye, *Miss* M. E.	1		
Maimonides Library. (New York City.)		1	
Malden Public Library		1	
Manchester City Library		1	
Massachusetts Secretary of the Commonwealth	16		
Massachusetts Charitable Mechanic Association		2	
Massachusetts Institute of Technology		1	
Massachusetts Society for the Prevention of Cruelty to Animals. *Our Dumb Animals*, 1893.			
Massachusetts Topographical Survey Committee			Atlas.
Mechanics' Institute. (San Francisco.)		2	
Mexican Central R. R. Co.	1		
Millicent Library. (Fairhaven, Mass.)		2	
Morse Institute Library. (Natick, Mass.)		1	
New Bedford Public Library		2	
New Haven Public Library		3	
New York Mercantile Library		2	
Newark Free Public Library		1	
Newton Free Library		1	
Oberlin College Library		1	
Omaha Public Library		1	
Packard, J. C.	1		
Paterson Public Library		1	
Peabody Institute. (Baltimore, Md.)		1	
Peoria Public Library		2	
Pennsylvania University		2	
Perkins, E. N.		1	
Philadelphia City Institute		1	
Philadelphia Mercantile Library		5	

NAMES OF GIVERS.	VOLS.	PAMS.	SUNDRIES
Providence Athenæum		1	
Redwood Library. (Newport, R. I.)		1	
Richmond Free Public Library. (Surrey, Eng.)		1	
Runkle, *Prof.* J. D.	31	32	
St. Louis Mercantile Library		1	
St. Louis Public Library		1	
St. Paul Public Library		2	
Salem Public Library		2	
San Francisco Mercantile Library		1	
Saward, F. E.	3		
Schurman, J. G.		1	
Scranton Public Library		1	
Searle, William D.	2		
Shedd, J. Herbert		1	
Shurtleff, *Dr.* Augustine		1	
Silas Bronson Library. (Hartford, Conn.)		2	
Smithsonian Institution	9	9	
Somerville Public Library		1	
Soule, C. C.	3		
Southbridge Public Library		1	
Springfield City Library Association		1	
Also: *Library Bulletin*, 1893.			
Sunset Club. (Chicago, Ill.)	1		
Swansea Public Library		2	
Thomas Crane Public Library. (Quincy, Mass,)		1	
Tokio Public Library		1	
Travelers' Insurance Co. *Travelers' Record*, 1893.			
Tufts College Library. *Tuftonian* for 1893.			
Tufts Library. (Weymouth, Mass.)		2	
United States. Bureau of Education	5	15	
Bureau of Ethnology	1	1	
Commissioner of Labor	4		
Department of Agriculture	1	7	
Department of State	12	19	
Department of the Treasury	1		
Department of War	8		
Also: *War of the Rebellion.* Atlas.			12 nos.
Interstate Commerce Commission	1		
Patent Office. *Patent Office Gazette* for 1893.			
Weather Bureau. *Monthly Weather Review* for 1893.			
University of California		1	
Vermont University	1		
Waltham Public Library		1	
Warren County Library. (Monmouth, Ill.)		3	
Waterhouse, *Prof.* S.		7	
Watertown Public Library		1	
Wayland Public Library		2	
Welsh, Herbert.		1	
White, William H.	10		
Wild, *Mrs.* E. A.	64		
Wilder, *Prof.* Burt G.	1		
Winthrop, *Hon.* Robert C.		2	
Woburn Public Library		1	
Worcester Free Public Library		1	
Yale University		5	

BROOKLINE PUBLIC LIBRARY.

Book Hall, North Wing (added in 1888.)

APPENDIX C.

ACCESSIONS BY THE GARDNER FUND.

ACROSS France in a caravan 327.38N
ADAMS. Civilization during the middle ages 623.8
ADDISON. Days with Sir Roger de Coverley A226.1
ANNUAL American catalogue . . . . . R. L.
ARNOLD. Adzuma 1853.18
BALL. Atlas of astronomy 456.56
Story of the sun 456.61
BARBER. Pottery and porcelain of the United States 1917.38
BARKER. Wanderings in southern waters 327.37N
BARROWS. World's parliament of religions 1729.27
BAZIN. A blot of ink B349.1
BEALE. The light of other days 823.33
BEAULIEU. Empire of the Tsars and the Russians 636.31
BEDE. Adventures of Mr. Verdant Green. 2 v. B395.1
BLACK. Notable women authors of the day 815.28
BLACK. Wolfenberg B565.29
BLACKMORE. Lorna Doone. 2 v. B571.7
BLENNERHASSETT. Adventures in Mashonaland 427.29N
BOADEN. Memoirs of Mrs. Siddons 734.26
BROOKS. Statesmen 827.27
BROWN. Venice 611.17
BURTON, *Sir* Richard. Life. 2 v. 728.32
CARTWRIGHT. Madame: *(Henrietta, daughter of Charles I.)* . . 733.33
CHALMERS. Currency in British colonies 1318.68
CHAMBERS's encyclopædia. Vol. 10 . . . . . R. L.
CHAPIN. Masters and masterpieces of engraving 1919.25
CHITTENDEN. Personal reminiscences 866.33
CLARE. The A B C of foreign exchanges 1312.31
CLEMENT. Queen of the Adriatic 334.18N
COLLINGWOOD. Life and work of Ruskin 748.24
CRAWFORD. Children of the King C857.2
CUTTS. Early christian art 1913.53
DENNIE. Rome of today and yesterday 553.19
DODGE. Riders of many lands 1977.18
DRAKE. Heart of the White mountains 443.11N
DRAKE. Our colonial homes 668.15
DUMAS. The two Dianas D895.26
ELLIOTT. Art, etc., in woman's building, Columbian exposition 1913.51
ESPINASSE. Literary recollections 719.21
ESQUEMELING. Buccaneers of America 467.17N
FAMOUS adventures and prison escapes 687.26
FAY. Three Germanys. 2 v. 633 23

FENN. Nurse Elisia F367.13
FIELD. Story of the Atlantic telegraph 452.8
FLETCHER *and others, editors.* A. L. A. index to general literature . . . . . R. L.
FOX. Regimental losses in the civil war 689.26
FURNEAUX. The out-door world 413.23
GOWER. Joan of Arc 752.13
GRAY, Asa. Letters. 2 v. 855.41
GREENE. General Greene 866.30
GRINNELL. Blackfoot lodge tales 643.27
HAKLUYT society. *Publications.* Nos. 86–87 . . . . . L. C.
HAMLIN, Cyrus. Life and times 862.32
HARRISON Stray records. 2 v. 747.31
HAZARD. College Tom 832.11
HORE. Church of England 1727.16
HOUSTON. Dictionary of electrical words . . . . . R. L.
Electricity and magnetism 453.56
HUDSON. Idle days in Patagonia 464.7N
HUTTON. Literary essays 1432.25
JOHNSTON. Africa 426.29N
KALEVALA, The. 2 vols. 1842.26
KAVANAGH. Woman in France during the 18th century. 2 v. . 584.22
KELTIE. Partition of Africa 638.24
KINGSLEY. Ravenshoe K619.10
KNIGHT. Where three empires meet 365.14N
KNOX. Boy travellers in southern Europe 1079.49
LANDOR. Alone with the hairy Ainu 363.22N
LANG. St. Andrews 577.21
LIEVEN, *Princess*, and Grey, *Earl.* Correspondence. 3 v. . . . 762.29
LOCKYER. Dawn of astronomy 456.62
LOWELL, James R. Letters. 2 v. 1473.17
MACKENZIE. Essays 1233.13
MARSDEN. On sledge and horseback to Siberian lepers 349.18N
MARTIN, A. P. Life of Viscount Sherbrooke 725.35
MARTIN, *Lady.* Shakespeare's female characters 1374.44
MAXWELL. Life and times of William H. Smith 725.36
MERRIMAN. From one generation to another M559.1
MOLTKE, *Count* von. Essays, speeches and memoirs. 2 v. . . 1442.17
MORGAN. Animal life and intelligence 424.39
MULLER. Fertilization of flowers 434.28
NANSEN. Eskimo life 433.13N
NATURE: a weekly illustrated journal. 45 vols. 2098.7
NEWALL. Scottish moors 361.21N
NEWHALL. Shrubs of northeastern America 434.29
NORTH. Further recollections of a happy life 735.26
OATES. Matabele land 427.30N
ORCUTT. Good old Dorchester 674.40
PARRY. Reynell Taylor 728.31
PEARD. Catherine P319.5
PEARSON. National life and character 1317.65

PERKINS. France under Mazarin. 2 v. 586.16
PFEIL. Experiences of a Prussian officer 636.32
PLATT. Italian gardens 1936.16
POLK, Leonidas. Life 869.18
POWELL. In savage isles 438.20N
PROTHERO. Life of Dean Stanley. 2 v. 736.21
PYLE. Merry adventures of Robin Hood P997.2
RAE. Egypt to-day 547.30
RANKIN. Zambesi basin 425.28N
RAWLINSON. Story of Parthia 548.27
REBER. History of mediæval art 1916.30
ROOSEVELT. The wilderness hunter 361.20N
SANBORN. A. Bronson Alcott. 2 v. 863.34
SCIENTIFIC American encyclopædia . . . . . R. L.
SELOUS. Adventure in Africa 427.28N
SIEMENS. Personal recollections 766.38
SLOANE. Arithmetic of electricity 453.55
STILLÉ. Major-General Anthony Wayne 845.12
STIMSON. In the three zones S858.2
STINE. Army of the Potomac 684.42
STODDARD. Men of business 827.28
STORIES in black and white S884.12
STURGIS, *and others*. Homes in city and country 1927.24
SYMONDS. Days spent on a Doge's farm 333.11N
TAYLOR. Cotton weaving and designing 1316.28
THOMPSON. In the track of the sun 415.21N
TORRENS. Twenty years in parliament 719.20
TOURZEL, *Duchess de*. Memoirs. 2 vols. 753.44
TROLLOPE. Life of Pius IX. 768.29
TUCKERMAN. William Jay 848.14
TWISS. Laws of nations 1215.30
VARIGNY. Experimental evolution 1324.37
WALKER, H. Three centuries of Scottish literature. 2 v. . . 1376.37
WALKER, T. A. Science of international law 1215.29
WALISZEWSKI. Romance of an empress 762.30
WEST. A born player W525.1
WOOD. An old beau W861.1
WORDSWORTH, Charles. Annals. 2 v. 739.11

APPENDIX D.

ACCESSIONS BY THE HALL FUND.

ADAMS. Life and Writings of Jared Sparks. 2 v. 855.37
BOSTON society of natural history. Proceedings, vol. 26, pt. 1 . 1551.1
BROMLEY & Co., *publishers*. Atlas of Brookline . . . . . R. L.
COUES. History of the Lewis and Clark expedition. 4 v. . . . 455.7[N]
CRUTTWELL. Literary history of early christianity. 1728.20
DAWSON. Germany and the Germans. 2 v. 633.25
DEEDS of Beowulf 1841.18
DICTIONARY of national biography. Vols. 35–37 . . . . . R. L.
EMERSON. Natural history of intellect. Vol. 12 of 1462.19
EMINENT persons. 2 v. 816.27
ERDMANN. History of philosophy. 3 v. 1327.40
GERVINUS. Shakespeare's commentaries 1374.43
GREEN. Short history of the English people. 3 v. *Illustrated* . 564.12
HARPER's cyclopædia of U. S. history. 2 v. . . . . R. L.
HUNTOON. History of Canton 673.35
KAYSER. Text book of comparative geology 437.21
MADISON. Journal of federal convention 1477.4
MURRAY, *editor*. English dictionary on historical principles. 2 pts. R. L.
RAND, McNally & Co's atlas of the world . . . . . R. L.
SARGENT. Silva of North America. Vol. 5 . . . . . R. L.
SCOTT. Familiar letters 744.20
SMITH and Fuller, *editors*. Dictionary of the Bible. 2 v. . . . R. L.
STIRLING. Practical histology 1243.22
STONE. First editions of American authors . . . . . R. L.
UEBERWEG. History of philosophy. 2 v. 1327.41
VILLARI. Life and times of Machiavelli. 2 v. 768.39
WILSON. Memorial history of New York city. Vols. 3–4 . . . 676.23

APPENDIX E.

ANNUAL LIST OF ACCESSIONS, 1893-94.

I. GENERAL WORKS.

(Including Bibliography and Periodicals.)

ALDINE: A typographic art journal. 1868. N. Y., 1868. fol. R. L.
ALMANACH de Gotha for 1894. Gotha, [1894.] 8° 1541.1
AMERICAN bee journal. Chicago, 1880–84. 5 v. 8° 1979.7
ANDOVER review. Vols. 1–17. Boston, 1884–92. 17 v. 8° . . 1571.4
ANNUAL American catalogue, 1892. [Third supplement to the American catalogue, 1884–'90.] New York, 1893. 8° . . . R. L.
ANNUAL register. 1892. London, 1893. 8° . . . . . R. L.
APPLETON'S journal of literature, science and art. Vol. 8. New York, 1872. 8° 1699.1
BELGRAVIA: A London magazine. Vols. 1–9. London, 1867–69. 9 v. 8° 519.1
BOSTON directory. 1892. Boston, 1892. 8° . . . . . R. L.
BROOKLINE, *Mass.* Greenough, *and Co.* Directory for 1893. Boston, 1893. 8° . . . . . R. L.
CHAMBERS'S encyclopædia. New edition. Vol. 10. Lond., 1892. 8° R. L.
CHAMBERS'S journal of popular literature, science and arts. 1864, 1875. London, [1864–75.] 2 v. 8° 1697.2
DIAL, The. Vols. 10-11. May, 1889–April, 1891. Chicago, 1889-91. 2 v. b. in 1. 4° . . . . . R. L.
DOVER, *N. H.* Public library. Catalogue, 1891. Dover, 1892. 8° R. L.
EDINBURGH review. January, 1885 – April, 1885. Vol. 161. London, 1885. 8° 1562.1
FLETCHER. William Isaac, *editor.* The "A. L. A." index to general literature. Boston, 1893. 8° . . . . . R. L.
FLETCHER, William Isaac, and Bowker, R. R., *editors.* Annual literary index, 1892. New York, 1893. 8° . . . . . R. L.
FRASER'S magazine. New series. Vols. 3–6. London, 1871–72. 4 v. 8° 1617.2
GOOD words, 1892. Edited by D. McLeod. London, 1892. 8° . 1526.1
GRAPHIC: An illustrated weekly newspaper. Vol. 46. London, 1892. fol. . . . . R. L.
HARPER'S bazar: A repository of fashion, pleasure, and instruction. 1868–1871. New York, 1868–71. 4 v. fol. . . . . R. L.
NEW Englander. Vols. 1–18. New Haven, 1843–60. 18 v. 8° . 1622.1
NINETEENTH century: A monthly review. Vols. 19–20. London, 1886. 2 v. 8° 1683.4
OLIVER Optic's annual. Boston, [1893.] 8° 1036.2
PHILIPS, Melville, *editor.* The making of a newspaper: experiences of certain representative American journalists related by themselves. New York, 1893. 12° 1379.14

REVIEW of reviews: an international magazine. Vol. 6. New York, 1893. 8° 1696.1
STATESMAN'S year-book, 1893. London, 1893. 8° . . . . . R. L.
SUNDAY magazine. Vols. 1–10. 1864–'74. London, 1865–74. 10 v. 8° 1536.1
TEMPLE bar: a London magazine. Vols. 23–26. London, 1868–69. 4 v. 8° 16102.1
TWO tales. Vols. 1-3. March 21 – Dec. 3, '92. Boston, 1892. 3 v. 8° 1557.4
VERMONT. University of Vermont. Catalogue of the library of George Perkins Marsh. Burlington, 1892. 8° . . . . . R. L.
WHITAKER, Joseph, *publisher*. Almanack for 1894. Lond., 1894. 16° R. L.

II. PHILOSOPHY AND RELIGION.

ADLER, Felix. The moral instruction of children. New York, 1892. 12° 1333.33
AIKMAN, William. Life at home. New York, 1870. 12° 1773.18
ALEXANDER, William. Primary convictions: Columbia college lectures on subjects connected with the evidences of Christianity. New York, 1893. 8° 1754.14
AMERICAN baptist magazine and missionary intelligencer. Vols. 2-5. Boston, 1819–25. 4 v. 8° 1582.2
BARROWS, John Henry, *editor*. The world's parliament of religions. Chicago, 1893. 2 v. 8° 1729.27
BEACH, David Nelson. The newer religious thinking. Boston, 1893. 12° 1722.56
BRINTON, Daniel Garrison. The pursuit of happiness: a book of studies and strowings. Philadelphia, 1893. 12° 1326.38
CHURCHMAN, The. Vols. 63–64. 1891. n. t. p. [New York, 1891.] 2 v. fol. . . . . R. L.
COMBE, George. Notes on the United States of North America during a phrenological visit in 1838–9–40. Phila., 1841. 2 v. 12° 1317.66
CRUTTWELL, Charles Thomas. A literary history of early Christianity. New York, 1893. 2 v. 8° 1728.20
EDDY, James. Thoughts on religion and morality. Providence, 1891. 8° 1764.29
ERDMANN, Johann Eduard. History of philosophy. English translation edited by W. S. Hough. London, 1891–92. 3 v. 8° 1327.40
FAIRBAIRN, Andrew Martin. The place of Christ in modern theology. New York, 1893. 8° 1734.29
FOWLE, William Bentley. The Bible reader; being a new selection of reading lessons from the Holy Scriptures, for the use of schools and families. Boston, 1843. 16° 1711.17
GLADDEN, Washington. Tools and the man; property and industry under the Christian law. Boston, 1893. 16° 1323.44
HARDY, Edward John. Sunny days of youth; a book for boys and young men. New York, 1893. 12° 1332.26
HODGES, George. Christianity between Sundays. New York, [1892.] 12° 1762.27

HORE, Alexander Hugh. History of the church of England: for schools and families. New York, 1893. 12° 1727.16
LE GALLIENNE, Richard. The religion of a literary man. New York, 1893. 12° 1753.7
MACDUFF, John Ross. The bow in the cloud, and the first bereavement. New York, 1862. 16° 1755.28
MAHAN, Asa. Scripture doctrine of Christian perfection, etc. A series of discourses. Boston, 1839. 16° 1762.25
MOXOM, Philip Stafford. The aim of life: plain talks to young men and women. Boston, 1894. 12° 1332.27
NEW WORLD: quarterly review of religion, etc. Vol. 1. Boston, 1892. 8° 1554.2
NEWCOMB, Harvey. A practical directory for young Christian females. Boston, [1833.] 16° 1762.26
PEARSON, Charles Henry. National life and character: a forecast. London, 1893. 8° 1317.65
PENN, William. Fruits of solitude in reflections and maxims, relating to the conduct of human life, etc. N. Y., 1813. 18° 1331.10
PLATFORM and pulpit aids. [Clerical library.] N. Y., 1891. 12° 1417.22
PREYER, Wilhelm. Mental development in the child. Translated by H. W. Brown. New York, 1893. 16° 1326.40
SCHWEGLER, Albert. History of philosophy in epitome. Translated by J. H. Seelye. Revised with an appendix by B. E. Smith. New York, 1893. 12° 1327.42
SMITH, *Sir* William, and Fuller, John Mee, *editors*. Dictionary of the Bible. Vol. 1. Pts. 1-2. London, 1893. 2 v. 8° . . R. L.
SPURGEON, Charles Haddon. Sermons: with an introduction and sketch of his life by E. L. Magoon. N. Y., 1856. 12° . 1775.33
STEPHEN, Leslie. An agnostic's apology, and other essays. New York, 1893. 8° 1722.58
STONE, Thomas T. Sermons. Boston, 1854. 12° 1774.29
TAYLOR, William Mackergo. Paul the missionary. New York, [1881.] 12° 1736.9
UEBERWEG, Friedrich. History of philosophy from Thales to the present time. Translated by G. S. Morris, with addition by Noah Porter. New York, 1892. 2 v. 8° 1327.41
VARIGNY, Henry de. Experimental evolution: lectures delivered in the "Summer school of art and science," University hall, Edinburgh (Aug., 1891.) London, 1892. 12° 1324.37
WOOD, Henry. Ideal suggestion through mental photography. Boston, 1893. 8° 1326.39

III. SOCIOLOGY.

(Including Commerce, Education and Law.)

ASPECTS of modern Oxford. By a mere Don. N. Y., 1894. 12° 1337.21
BRIDGEWATER, *Mass.* State normal school. Semi-centennial exercises. Aug. 28, 1890. Dedication of the new normal school building, Sept. 3, 1891. Boston, 1892. 8° 1336.21
CAMBRIDGE, *Mass.* Harvard college. Harvard university catalogue. 1893-'94. Cambridge, 1893. 12° . . . . . R. L.

CAMP, Walter. Walter Camp's book of college sports. New York, 1893. 8° 1973.54

CHALMERS, Robert. History of currency in the British colonies. London, [1893.] 8° 1318.68

CHICAGO, *Ill.* Seventeenth annual report of the department of public works, with mayor's message. Chicago, 1892. Chicago, 1893. 8° 1163.22

CHURCH, James R., *editor.* University foot-ball. New York, 1893. 16° 1973.38

CLARE, George. The A B C of the foreign exchanges: a practical guide. London, 1893. 12° 1312.31

CLARK, George Faber. History of the temperance reform in Massachusetts, 1813–1883. Boston, 1888. 12° 1254.22

COLIN, *Lady* M———, and Sheldon, May French. Everybody's book of correct conduct. New York, 1893. 16° 1341.19

COMPAYRÉ, Gabriel. Abelard, and the origin and early history of universities. [The great educators.] N. Y., 1893. 12° 1337.19

CROSBY, Sylvester S. Early coins of America, and the laws governing their issue. Boston, 1875. 4° . . . . . R. L.

DE GREY, Thomas, *Lord Walsingham*, and Gallwey, *Sir* Ralph Payne. Shooting. [Badminster library.] London, 1889. 2v. 12° 1973.48

DIAZ, Abby Morton. Only a flock of women. Bost., 1893. 16° 1313.32

FOLLEN, Charles. German reader for beginners. Boston, 1839. 12° 1363.51

Practical grammar of the German language. Boston, 1838. 12° 1363.50

GROVES, John. Greek and English dictionary. Phila., 1860. 8° 1363.48

HILL, Nathaniel P. Speeches and papers on the silver, postal telegraph, and other economic questions. Col., 1890. 8° . 1318.69

HINSDALE, Burke Aaron. How to study and teach history. New York, 1894. 12° 1343.28

HOWARD, Henry Charles, *Earl of Suffolk and Berkshire*, and Craven, William George. Racing. With a contribution by F. Lawley. Steeple-chasing. By Arthur Coventry, and Alfred E. T. Watson. [Badminton library.] London, 1889. 12° 1973.50

JAMES, George Francis, *editor.* Handbook of university extension. Philadelphia, 1893. 8° 1337.20

MASSACHUSETTS. *Acts, Laws, etc.*

Acts and resolves passed by the general court in the year 1893. Boston, 1893. 8° 1218.1

Legislative documents.

Journal of the house of representatives, 1893. Boston, 1893. 8° 1134.1

Journal of the senate, 1893. Boston, 1893. 8° 1134.3

Manual for the use of the general court, 1893. Boston, 1893. 16° 1211.9

Public documents for the year 1892. (Nos. 1–46.) Boston, 1893. 5 v. 8° 1139.1

MASSACHUSETTS. *Miscellaneous documents.*
Board of education. Fifty-sixth annual report. January, 1893. Boston, 1893. 8° 1357.1
Board of health. Annual report. 1891. Boston, 1892. 8° 1154.1
Board of lunacy and charity. Annual report. 14th. Boston, 1893. 8° 1154.2
Commission to improve the highways of the commonwealth. Report, February, 1893. Boston, 1893. 8° 1157.11
Insurance commissioner. Annual report. 38th. Boston, 1893. 2 v. 8° 1155.7
Metropolitan park commissioners. Report of the board. January, 1893. Boston, 1893. 8° 1186.16
MURRAY, James A. H., *editor*. New English dictionary. Vol. 1, pt. 5. Vol. 2, pt. 8. Oxford, 1893. 2 v. 4° . . . . . R. L.
NATIONAL association of wool manufacturers. Bulletin. Vol. 21, 1891. Boston, 1891. 8° 1586.6
NEUMAN, Henry, and Baretti, Giuseppe. Pocket dictionary of the Spanish and English languages. Phila., 1831. 16° . . 1363.53
NEVADA. Laws of the territory of Nevada, 1864. Virginia, 1864. 8° 1229.9
NEW HAVEN, *Conn.* Yale college. Catalogue of Yale university. 1893–'94. New Haven, 1893. 12° . . . . . R. L.
NUGENT, Thomas. A new pocket dictionary of the French and English languages: in two parts. New York, 1829. 16° . 1363.52
PENNELL, Henry Cholmondeley. Fishing. With contributions from other authors. [Badminton library.] London, 1889. 2 v. 12° 1973.51
PHELAN, Michael. The game of billiards. N. Y., [1858.] 12° 1973.37
RUSKIN, John. "Unto this last": four essays on the first principles of political economy. New York, [n. d.] 12° . . . 1914.29
RUSSELL, Addison Peale. Sub-cælum: a sky-built human world. Boston, 1893. 16° 1314.33
SCOTT, William A. The repudiation of state debts: a study in the financial history of Mississippi, Florida, etc. New York, [1893.] 12° 1317.67
SPRAGUE, Henry H. A brief history of the Massachusetts charitable fire society. Boston, 1893. 8° 674.39
STEEL, A. G., and Lyttelton, R. H. Cricket. [Badminton library.] London, 1889. 12° 1973.45
SUNSET club of Chicago. Papers read and addresses delivered, 1891–'92. Chicago, 1893. 8° 1317.64
TEGG, William, *compiler*. One hour's reading: remarkable customs, etc. London, 1877. 16° . . . . . R. L.
TREANOR, Thomas Stanley. Heroes of the Goodwin Sands. New York, [n. d.]. 12° 1058.50
TRENHOLM, W. L. The people's money. N. Y., 1893. 12° . . 1318.66
TWISS, *Sir* Travers. The law of nations considered as independent political communities, etc. Oxford, 1884. 8° 1215.30

UNITED STATES. *Congressional documents—miscellaneous.*

United States fish commission. Bulletin. Vol. 10. 1890. Washington, 1892. 8° 2062.7

The fisheries and fishery industries of the United States. Prepared by G. B. Goode and a staff of associates. Washington, 1884–87. 7 v. 4° 2062.9

Department of interior.

Bureau of education. Reports. 1889–'90. Washington, 1893. 2 v. 8° 2051.00

Commissioner of labor. Seventh annual report, 1891. Washington, 1892. 8° 2055.3

Second special report. Labor laws of the various states, etc. Washington, 1892. 8° 2054.4

Third special report. Analysis and index of all reports, prior to November 1, 1892. Washington, 1893. 8° . . 2055.4

Fifth special report. The Gothenburg system of liquor traffic. Washington, 1893. 8° 2054.4

Department of state.

Reports from the consuls of the United States. Vols. 22–33, 35, 37-40. Washington, 1887–92. 17 v. 8° 2037.5

International American conference. Reports. Washington, 1890. 4 v. 4° 2056.7

Melbourne centennial international exhibition, 1888. Reports of the United States commissioners. Wash., 1889. 8° . . 2018.21

Paris universal exposition, 1889. Reports of the United States commissioners. Washington, 1890–91. 5 v. 8° . 2018.16

Department of treasury.

Life-saving service. Annual report, 1891. Wash., 1893. 8° 2034.4

WALKER, Thomas Alfred. The science of international law. London, 1893. 8° 1215.29

WOODGATE, Walter Bradford. Boating. [Badminton library.] London, 1889. 12° 1973.49

IV. SCIENCE.

ALCOTT, William Alexander. The young mother; or management of children in regard to health. Boston, 1839. 16° . 1333.35

ALLEN, Zachariah. Philosophy of the mechanics of nature. New York, 1852. 8° 455.29

BADENOCH, L. N. Romance of the insect world. N. Y. 1893. 12° 427.36

BAILY, William L. Our own birds: a familiar natural history of the birds of the United States. Philadelphia, [n. d.] 16° 428.45

BALL, *Sir* Robert Stawell. Atlas of astronomy. N. Y., 1892. 8° 456.56

The cause of an ice age. [Lubbock, *Sir* J., *editor*. Modern science series.] New York, 1892. 16° 435.27

In the high heavens. London, 1894. 12° 456.57

Story of the sun. New York, 1893. 8° 456.61

BURRITT, Elijah H. Geography of the heavens, and class-book of astronomy. New York, [1856.] 12° 456.59

CREEVEY, Caroline A. Recreations in botany. N. Y., 1893. 12° 433.35

DANA, *Mrs.* William Starr. How to know the wild flowers: a guide to the names, haunts and habits of our common wild flowers. New York, 1893. 12° 433.34

EDWORDS, Clarence E. Camp-fires of a naturalist: the story of fourteen expeditions after North American mammals, from the field notes of Lewis Lindsay Dyche. N. Y., 1893. 12° . 414.33

ELWANGER, Henry B. The rose: a treatise on the cultivation, history, etc. of the various groups of roses, etc. New York, 1892. 16° 1935.17

FIELD, Henry Martyn. The story of the Atlantic telegraph. New York. 1893. 12° 452.8

FRESENIUS, Karl Remigius. Manual of qualitative chemical analysis. Edited by S. W. Johnson. New York, 1864. 8° . . 466.26

FURNEAUX, W. The out-door world; or, young collectors handbook. London, 1893. 12° 413.23

GLAZEBROOK, R.T. Laws and properties of matter. [Lubbock, *Sir* J., *editor*. Modern science series.] New York, 1893. 16° 455.30

GOLDSMITH, Oliver. History of the earth and animated nature. Philadelphia, 1795. 4 v. 8° 415.8

GRAHAM, Sylvester. Lectures on the science of human life. Boston, 1839. 2 v. 12° 1256.25

HICKSON, Sydney J. The fauna of the deep sea. [Lubbock, *Sir* J., *editor*. Modern science series.] New York, 1894. 16° . 428.39

HOPKINS, Albert A., *editor*. Scientific American cyclopedia of receipts, notes and queries. New York, 1892. 8° . . . . . R. L.

HOUSSAY, Frederic. The industries of animals. Lon. 1893. 12° 413.22

HOUSTON, Edwin J. Dictionary of electrical words, terms and phrases. Second edition, rewritten and greatly enlarged. New York, 1892. 8° . . . . . R. L.

Electricity and magnetism: being a series of advanced primers of electricity. New York, 1893. 16° 453.56

HUXLEY, Thomas Henry. Darwiniana: essays. N.Y., 1893. 12° 1436.27

Method and results: essays. New York, 1893. 12° 1436.26

Science and education: essays. New York, 1894. 12° . . 1436.28

JAPP, Alexander Hay. (*H. A. Page.*) Hours in my garden, and other nature-sketches. New York, 1893. 12° 413.24

JEFFERIES, Richard. Red deer. London, 1892. 12° 1933.22

KAPPEL, A. W., and Kirby, W. Egmont. Beetles, butterflies, moths and other insects. London, 1893. 8° 427.34

KAYSER, E. Text book of comparative geology. Translated and edited by P. Lake. London, 1893. 8° 437.21

LANE, J. F. W. Human anatomy and physiology, for the use of common schools. Boston, 1844. 16° 1242.10

LANGLEY, Samuel Pierpont. Experiments in aerodynamics. Washington, 1891. 4° 449.20

LESLIE, George Dunlop. Letters to Marco. N. Y., 1893. 12° 413.17

LINDLEY, John, and Moore, Thomas. The treasury of botany. London, 1889. 2 v. 16° . . . . . R. L.

LOCKYER, Joseph Norman. The dawn of astronomy. New York, 1894. 8° 456.62

LOVERING, Joseph. Elements of electricity, etc. Boston, 1842. 8° 453.57
LUBBOCK, *Sir* John, *4th bart.* The beauties of nature, and the wonders of the world we live in. New York, 1893. 12° 413.20
On the origin and metamorphoses of insects. [Nature series.] London, 1890. 16° 427.28
MACKENZIE, *Sir* Morell. Essays. London, 1893. 12° 1233.13
MAVER, William *jr.* and Davis, Minor M. The quadruplex: with chapters on the dynamo-electric machine in relation to the quadruplex, etc. New York, 1890. 8° 452.13
MIVART, St. George. American types of animal life. Boston, 1893. 12° 415.9
An introduction to the elements of science. Boston, 1894. 12° 464 34
MORGAN, C. Lloyd. Animal life and intelligence. Lon., 1891. 8° 424.39
MUELLER, Hermann. The fertilization of flowers. Translated and edited by D. W. Thompson, with a preface by Charles Darwin. London, 1883. 8° 434.28
NATURE: a weekly illustrated journal of science. Vols. 1–45. London, 1870-92. 45 v. 8° 2098.7
NEWHALL, Charles S. The shrubs of northeastern America. New York, 1893. 8° 434.29
POPULAR science review. Vols. 1–20. London, 1862-81. 20 v. 8° 1672.2
PRUDDEN, T. Mitchell. Story of the bacteria, and their relations to health and disease. New York, 1891. 16° 1256.24
SARGENT, Charles Sprague. Silva of North America. Vol. 5. Boston, 1893. 4° . . . . . R. L.
SLOANE. T. O'Conor. The arithmetic of electricity. New York, 1892. 16° 453.55
SMALL, E. Anatomy and physiology rendered attractive, etc. Designed for schools and families. Boston, 1864. 12° . . 1242.9
SPENCER, William George. Inventional geometry. With a prefatory note by H. Spencer. New York, 1889. 16° 1272.27
STIRLING, William. A text book of practical histology. Philadelphia, 1881. 8° 1243.22
TARR, Ralph S. Economic geology of the U. S. with briefer mention of foreign mineral products. New York, 1894. 8° . . 437.22
UNITED STATES. *Department of Agriculture.*
Bureau of animal industry. Annual reports. 1889–90. Washington, 1891. 8° 2075.9
Commissioner of agriculture. Report. 1888. Washington. 1889. 8° 2075.1
Secretary of agriculture. Reports. 1890–91. Washington, 1890–92. 2 v. 8° 2075.2
Curtice, C. Animal parasites of sheep. Wash., 1890. 8° 2075.11
Finley, J. P. Certain climatic features of the two Dakotas Washington, 1893. 8° 2075.14
Special report on the cause and prevention of swine plague. Results of experiments conducted under the direction of Dr. D. E. Salmon, by T. Smith. Washington, 1891. 8° . 2075.12

UNITED STATES. *Department of interior.*
United States geographical and geological survey of the Rocky mountain region. J. W. Powell in charge:—Contributions to North American ethnology. Vol. 7. Washington, 1890. 4° 2079.10

Department of state.
Consular reports: Forestry in Europe. Wash., 1887. 8° 2037.4

WASHINGTON, *D. C.* Smithsonian institution. Annual report of the board of regents, 1891. Washington, 1892. 8° . . . 469.3
Bureau of ethnology. J. W. Powell, director. Annual reports, 5th–9th, 1883-88. Wash., 1887–92. 5 v. roy. 8° . . 2087.6

VOSE, John. Compendium of astronomy. Boston, 1832. 16° . 456.60

W., M. Manual of veterinary homœopathy. Translated from the German. London, 1841. 18° 1975.26

WALDO, Frank. Modern meteorology: an outline of the growth and present condition of some of its phases. London, 1893. 12° 448.13

WEISMANN, August. The germ-plasm: a theory of heredity. Translated by W. N. Parker, and H. Rönnfeldt. New York, 1893. 12° 423.58

WILDER quarter-century book: a collection of original papers, dedicated to Prof. Burt Green Wilder, by some of his former students. Ithaca, 1893. 8° 1243.21

V. USEFUL ARTS.

BAKER, Walter, *& Co., publishers.* The chocolate-plant (theobroma cacao) and its products. Dorchester, 1891. 8° . . . 1941.16

BLACK, Alexander. Photography indoors and out: a book for amateurs. Boston, 1894. 16° 465.29

COOK, A. J. Manual of the apiary. Chicago, 1880. 12° 1974.5

ELLIOTT, Maud Howe, *editor.* Art and handicraft in the woman's building of the world's Columbian exposition, Chicago, 1893. Paris, 1893. 8° 1913.51

GLEANINGS in bee culture. Medina, 1881-84. 4 v. 8° 1979.6

JACKSON, Frank G. Lessons on decorative design. London, 1891. 8° 1917.41

LETHABY, W. R. Leadwork, old and ornamental and for the most part English. London, 1893. 12° 1917.42

PLATT, Charles A. Italian gardens. New York, 1894. 8° . . . 1936.16

POPE, Franklin Leonard. Evolution of the electric incandescent lamp. Elizabeth, 1889. 8° 453.58

SAWARD, Frederick E. The coal trade, 1891–'93. New York, 1891-93. 3 v. 8° 439.23

SILVERSMITH, Julius. A practical hand-book for miners, etc. New York, 1866. 12° 438.23

STURGIS, Russell, *and others.* Homes in city and country. New York, 1893. 8° 1927.24

TAYLOR, John T. Cotton weaving and designing. London, 1893. 12° 1316.28

THANET, Octave, *pseud.* (*Alice French.*) An adventure in photography. Illustrated from photographs by the adventurers. New York, 1893. 12° 465.28

VAN RENSSELAER, Mariana Griswold. Art out-of-doors: hints on good taste in gardening. New York, 1893. 12° 1934.19

VERITY, John B. Electricity up to date, for light, power, and traction. London, [1893.] 12° 453.59

VI. FINE ARTS.

ARTS and crafts essays. By members of the arts and crafts exhibition society. With a preface by William Morris. New York, 1893. 12° 1918.41

BARBER, Edwin Atlee. The pottery and porcelain of the United States. New York, 1893. 8° 1917.38

BEARD, William Holbrook. Action in art. N. Y., [1893.] 12° 1913.52

BURDITT, B. A. The new germania: a collection of the most favorite airs, etc. Boston, [1857.] ob. 8° 1178.23

CHAPIN, Willis O. The masters and masterpieces of engraving. New York, 1894. 8° 1919.25

CHICAGO, *Ill.* World's Columbian exposition. Official catalogue of the British section. London, 1893. 12° 1918.42

CUTTS, Edward Lewes. History of early Christian art. London, 1893. 8° 1913.53

FRAIPONT, G. The art of sketching. Translated by Clara Bell. New York, 1893. 16° 1917.40

HILDRETH, Ellen Stephens. Clay modeling in the school-room. Springfield, [1892.] 12° 1343.31

JAMES, Henry, *jr.* Picture and text. New York, 1893. 16° . . 1472.12

KURTZ, Charles M., *editor.* Official illustrations from the art gallery of the world's Columbian exposition. Philadelphia, [1893.] 8° 1918.48

RAYMOND, George Lansing. The genesis of art-form: an essay in comparative æsthetics showing the identity of the sources, methods and effects of composition in music, poetry, etc. New York, 1893. 12° 1913.50

REBER, Franz von. History of mediæval art. Translated by J. T. Clarke. New York, 1893. 8° 1916.30

ROGERS, Clara Kathleen. The philosophy of singing. New York, 1893. 16° 1912.33

VAN BRUNT, Henry. Greek lines, and other architectural essays. Boston, 1893. 8° 1925.20

VAN DYKE, John Charles. Art for art's sake: seven university lectures on the technical beauties of painting. New York, 1893. 12° 1913.49

VII. LITERATURE.

ALCOTT, Louisa May and Anna Bronson. Comic tragedies. Boston, 1893. 16° 1852.10

ARNOLD, *Sir* Edwin. Adzuma; or, the Japanese wife: a play in four acts. New York, 1893. 12° 1853.18

BEOWULF. The deeds of Beowulf: an English epic of the eighth century done into modern prose. With an introduction and notes by J. Earle. Oxford, 1892. 12° 1841.18

BIRRELL, Augustine. Essays about men, women and books. New York, 1894. 16° 1432.28

BLISS, William Root. The old colony town, and other sketches. Boston, 1893. 12° 1457.36

ELIOT, George, *pseud.* Essays of "George Eliot." Collected and arranged, with an introduction, by N. Sheppard. New York, [1883.] 12° 1435.4

ELLWANGER, George H. The story of my house. New York, 1893. 16° 1457.32

FIELD, Eugene. A little book of Western verse. N. Y., 1890. 12° 1837.27
Second book of verse. New York, 1893. 12° 1837.28

GERVINUS, Georg Gottfried. Shakespeare commentaries. Translated by F. E. Bunnett. London, 1892. 8° 1374.43

GRAHAME, Kenneth. Pagan papers. London, 1894. 16° 1432.30

GREENWOOD, Grace, *pseud.* Stories and sketches. New York, [1892.] 12° 1461.18

HARRELL, Eugene G., and Neathery, John B., *compilers.* The North Carolina speaker. Raleigh, 1887. 12° 1365.40

HOLMES, Oliver Wendell. Poetical works. Boston, 1893. 3 v. 12° 1836.19

HOMERUS. Iliad: from the text of Wolf, with English notes and Flaxman's designs. Edited by C. C. Felton. Bost., 1837. 8° 1873.4

HUTTON, Richard Holt. Literary essays. London, 1888. 12° . 1432.25

IMITATIONS of celebrated authors; or, imaginary rejected articles. London, 1844. 12° 1433.29

JAMES, Henry, *jr.* Essays in London and elsewhere. New York, 1893. 16° 1472.13

JESSOPP, Augustus. Studies by a recluse, in cloister, town and country. New York, 1893. 12° 1434.22

KALEVALA, The: Epic poem of Finland. Into English by John M. Crawford. New York, 1891. 2 v. 8° 1842.26

LANIER, Sidney. Poems. Edited by his wife: with a memorial by W. H. Ward. New York, 1892. 12° 1837.23

LOWELL, James Russell. Conversations on some of the old poets. With an introduction by R. E. Thompson. Phila., 1893. 12° 1473.16
Letters. Edited by C. E. Norton. New York, 1894. 2 v. 8° 1473.17

MARRIOTT, John. Poems: to which is prefixed a short account of the author. New Bedford, 1805. 16° 1821.28

MARTIN, Helen Faucit, *Lady.* On some of Shakespeare's female characters. Edinburgh, 1891. 8° 1374.44

MATTHEWS, Harriet L., and Rule, Elizabeth E., *compilers.* Memorial day: hymns, poems and patriotic selections, compiled for use in the public schools. Lynn, 1893. 16° 1365.41

MOLTKE, Helmuth Karl Bernard von. Essays, speeches, and memoirs. Translated by C. F. McClumpha, and others. New York, 1893. 2 v. 8° 1442.17

MORLEY, Henry. English writers. Vols. 6, 7, 9, 10. London, 1890–93. 4 v. 8° 1376.21

OLIPHANT, Margaret Oliphant Wilson. The Victorian age of English literature. New York, [1892.] 2 v. 12° 1376.38

RADDE, Wilhelm, *editor*. Museum der Deutschen klassiker. New York, 1841. 12° 1174.7

RENTON, William. Outlines of English literature. New York, 1893. 16° 1376.39

REPPLIER, Agnes. Essays in idleness. Boston, 1893. 16° . . . 1465.48

ROSETTI, Christina Georgina. Sing-song: a nursery rhyme book. London, 1893. 12° 1824.34

SALES, F., *editor*. Seleccion de obras maestras dramaticas de Lope de Vega y Calderon de la Barca. Boston, 1840. 12° . 1173.14

SENECA, Lucius Annæus. Medea: a tragedy. Cambridge, 1834. 18° 1871.32

STEPHEN, *Sir* James Fitzjames. Horæ sabbaticæ: reprint of articles contributed to the Saturday Review. London, 1892. 3 v. 16° 1432.29

STONE, Herbert Stuart, *compiler*. First editions of American authors: a manual for book-lovers. With an introduction by Eugene Field. Cambridge, 1893. 16° . . . . . R. L.

TENNYSON, Alfred, *Lord*, and Charles. Poems, by two brothers. New York, 1893. 16° 1826.49

WALKER, Hugh. Three centuries of Scottish literature. New York, 1893. 2 v. 12° 1376.37

Contents:
Vol. 1. The reformation to the union.
2. The union to Scott.

WASHINGTON, George. Words of Washington. Selected by J. Parton. Boston, [1871.] 16° 1472.15

WHITTIER, John Greenleaf. Snow-bound: a winter idyl. Boston, 1893. 12° 1835.22

WILKINS, Mary Eleanor. Giles Corey, yeoman: a play. New York, 1893. 18° 1853.19

WRIGHT, Charles. A corporal's story: experiences in the ranks of company C, 81st Ohio vol. infantry, 1861–1864. With an introduction by W. H. Chamberlin. Phila., 1887. 8° . . . 684.38

VIII. HISTORY AND GEOGRAPHY.

ADAMS, Charles Francis. Massachusetts, its historians and its history. Boston, 1893. 12° 668.14

ADAMS, George Burton. Civilization during the middle ages. New York, 1894, 8° 623.8

ALDRICH, Thomas Bailey. An old town by the sea. [Portsmouth, N. H.] Boston, 1893. 12° 665.6

ARCHER, Thomas. The highway of letters, and its echoes of famous footsteps. New York, [1893.] 8° 572.23

BANDELIER, Adolph Francis Alphonse. The gilded man (*El Dorado*) and other pictures of the Spanish occupancy of America. New York, 1893. 12° 645.3

BEAULIEU, Anatole Leroy. The empire of the Tsars and the Russians. Translated by Z. A. Ragozin. N. Y., 1893. 8° . 636.31

BONNER, John. A child's history of France. N. Y., 1893. 12° 582.15

BOURNE, Henry Richard Fox. The story of our colonies. London, 1888. 12° 1213.28

BROMLEY, George W. & *Co.*, *publishers*. Atlas of the town of Brookline, Norfolk County, Massachusetts. Philadelphia, 1893. fol. . . . . R. L.

BROWN, Horatio Robert Forbes. Venice: an historical sketch of the republic. New York, 1893. 8° 611.17

CHANDLER, Alfred Dupont. Brookline: a study in town government. Boston, 1893. 8° 673.36

CHITTENDEN, Lucius E. An unknown heroine; an historical episode of the war between the states. New York, 1893. 12° 687.25

CHURCH, Alfred John. Pictures from Greek life and story. New York, 1894. 12° 555.25

DAVIS, Charles E. Three years in the army: story of the 13th Mass. volunteers, July 16, 1861–Aug. 1, 1864. Bost., 1894. 8° 684.43

DAWSON, William Harbutt. Germany and the Germans. New York, 1894. 2 v. 8° 633.25

DE COSSON, Emilius Albert. Days and nights of service with Sir Gerald Graham's field force at Suakin. London, 1886. 8° 639.22

DENNIE, John. Rome of today and yesterday; the pagan centuries. Boston, 1894. 8° 553.19

DRAKE, Samuel Adams. The making of Virginia and the middle colonies, 1578–1701. New York, 1893. 12° 678.22

Our colonial homes. Boston, 1894. 8° 668.15

EARLE, Alice Morse. Customs and fashions in old New England. New York, 1893. 12° 663.17

The Sabbath in puritan New England. New York, 1892. 12° 663.16

FAMOUS adventures and prison escapes of the civil war. New York, 1893. 8° 687.26

FAY, Theodore Sedgwick. The three Germanys: glimpses into their history. New York, [1889.] 2 v. 8° 633.23

FOX, William F. Regimental losses in the American civil war, 1861–1865, compiled from the official records on file in the state military bureaus and at Washington. Albany, 1889. 8° 689.26

FRENCH, J. H. Gazetteer of the state of New York. Syracuse. 1860. 8° 444.15

GILMAN, Arthur. Tales of the pathfinders. Chicago, [1884.] 16° 642.23

GREEN, John Richard. Short history of the English people. *Illustrated edition.* Edited by Mrs. J. R. Green, and Miss K. Norgate. Vols. 1–3. New York, 1893. 3 v. 8° 564.12

GREEN, Samuel Abbott. Account of the early land-grants of Groton, Massachusetts. Groton, 1879. 8° 672.38

Note.—Bound with "Town Records of Groton."

GRINNELL, George Bird. Blackfoot lodge tales: the story of a prairie people. New York, 1892. 12° 643.27

GROTON, *Mass.* Town records of Groton, Massachusetts, 1662–1678. Edited by S. A. Green. Groton, 1879. 8° 672.38

GUERS, E. How French soldiers fared in German prisons: being the reminiscences of a French army chaplain during and after the Franco-German war. Edited by H. Hayward. London, [n.d.] 12° 633.22

HANCOCK, Anson Uriel. History of Chile. Chicago, 1893. 8° . 644.19

HIGGINSON, Thomas Wentworth, and Channing, Edward. English history for American readers. New York, 1893. 12° . 561.31

HUNTOON, Daniel Thomas Vose. History of the town of Canton, Norfolk county, Mass. Cambridge, 1893. 8° 673.35

JOHNSON, Clifton. The country school in New England. New York, 1893. 8° 663.19

KAVANAGH, Julia. Woman in France during the eighteenth century. New York, 1893. 2 v. 12° 584.22

KELTIE, John Scott. The partition of Africa. London, 1893. 8° 638.24

KING, Thomas Starr. Oration delivered before the municipal authorities of Boston, at the celebration of the 76th anniversary of the declaration of American Independence, July 5, 1852. Boston, 1892. 8° 1458.13

LANG, Andrew. St. Andrews. London, 1893. 8° 577.21

LATIMER, Elizabeth Wormeley. Russia and Turkey in the nineteenth century. Chicago, 1893. 8° 636.33

LOSSING, Benson John. Harper's popular cyclopædia of United States history from the aboriginal period. Revised and enlarged edition. New York, 1892. 2 v. 8° . . . . . R. L.

MADISON, JAMES. Journal of the federal convention. [May 14–Sept. 17, 1787.] Edited by E. H. Scott. Chicago, 1893. 8° 1477.4

MALLET, Charles Edward. The French revolution. New York, 1893. 12° 583.13

MASSACHUSETTS. Topographical survey commission, and United States geological survey. Atlas of Massachusetts, 1884–1888. Boston, 1890. fol. . . . . R. L.

MILLER, Hugh. Scenes and legends of the north of Scotland. Edinburgh, 1891. 12° 577.20

MONTGOMERY, D. H. Leading facts of English history. Boston, 1892. 12° 561.30

MOORE, John W. School history of North Carolina, from 1584 to the present time. Raleigh, 1892. 12° 678.20

MOORE, Nina. Pilgrims and puritans: the story of the planting of Plymouth and Boston. Boston, 1888. 16° 1054.29

MOORS, John F. History of the 52nd regiment Mass. volunteers. Boston, 1893. 8° 684.44

MORFILL, William Richard. The story of Poland. [Story of the nations.] New York, 1893. 12° 637.3

MORRIS, William O'Connor. Napoleon, warrior and ruler: and the military supremacy of revolutionary France. New York, 1893. 12° 584.20

MURRAY, David. Story of Japan. [Story of the nations.] New York, 1894. 12° 638.23

ORCUTT, William Dana. Good old Dorchester, 1630–1893. Cambridge, 1893. 8° 674.40

PELHAM, Henry Francis. Outlines of Roman history. New York, 1893. 12° 553.18

PERKINS, James Breck. France under Mazarin: with a review of the administration of Richelieu. New York, 1887. 2 v. 8° 586.16

PFEIL, Richard, *Graf von*. Experiences of a Prussian officer in the Russian service during the Turkish war of 1877–'78. Translated by C. W. Bowdler. London, 1893. 8° 636.32

PUTNAM, George Palmer, *editor*. The world's progress: a dictionary of dates, etc. New York, 1851. 8° 544.12

RAE, William Fraser. Egypt today: the first to the third Khedive. London, 1892. 8° 547.30

RAINE, James. York. [Freeman, E. A., and Hunt, W., *editors*. Historic towns.] London, 1893. 16° 568.19

RAND, McNally *& Co.*, *publishers*. Indexed atlas of the world. Chicago, 1892. fol. . . . . R. L.

RAWLINSON, George. The story of Parthia. [Story of the nations.] New York, 1893. 12° 548.27

RICHARDS, Laura E. Glimpses of the French court: sketches from French history. Boston, [1893.] 16° 581.21

SLOANE, William Milligan. The French war and the revolution. [American history series.] New York, 1893. 12° 646.28

SMITH, Goldwin. The United States: an outline of political history, 1492–1871. New York, 1893. 8° 1317.68

SMITH, William Farrar. From Chattanooga to Petersburg under Generals Grant and Butler: a contribution to the history of the war, and a personal vindication. Boston, 1893. 12° . . 683.29

SPENCER, Cornelia P. First steps in North Carolina history. Raleigh, 1892. 16° 678.21

STINE, J. H. History of the army of the Potomac. Washington, [1893.] 8° 684.42

THOME, James A. and Kimball, Horace J. Emancipation in the West Indies, 1837. New York, 1838. 12° 1263.26

TUCKER, Benjamin. Sacred and profane history epitomized, etc. Philadelphia, 1806. 16° 541.10

UNITED STATES. *Department of state.*

Papers relating to the foreign relations of the United States. 1891, 1892. Washington, 1892-93. 2 v. 8° 2042.4

Department of war.

War of the rebellion. Series 1. Vol. 40, pts. 2–3; Vol. 41, pts. 1–4; Vol. 42, pts. 1–3. Washington, 1892–93. 9 v. 8° 2069.1

WAITE, Henry E., *compiler*. Extracts relating to the origin of the American navy. Boston, 1890. 8° 657.12

WHARTON, Anne Hollingworth. Through colonial doorways. Philadelphia, 1893. 16° 1465.47

WILSON, James Grant, *editor*. Memorial history of the city of New York: from its first settlement to the year 1892. Vols. 3–4. New York, 1893. 2 v. 8° 676.23

WILSON, Woodrow. Division and reunion, 1829–1889. [Hart, A. B., *editor*. Epochs of American history.] N. Y., 1893. 16° 651.18

IX. TRAVEL AND DESCRIPTION.

ACROSS France in a caravan. By the author of "A day of my life at Eton." New York, 1893. 8° 327.38N

AMERICANS in Europe. By one of them. N. Y., [1893.] 12° . 313.24N

ARGENTINE Republic. La provincia de Entre-Rios: obra descriptiva escrita con motivo de la exposición universal de Chicago. Parana, 1893. 8° 463.19N

ARMSTRONG, Isabel J. Two roving Englishwomen in Greece. London, 1893. 12° 351.13N

BACON, Alice Mabel. A Japanese interior. Boston, 1893. 16° . 363.21N

BACON, Edgar Mayhew, and Aaron, Eugene Murray. The new Jamaica. New York, 1890. 16° 467.19N

BALLOU, Maturin Murray. Story of Malta. Boston, 1893. 12° 331.8N

BARKER, Edward Harrison. Wanderings by southern waters: eastern Aquitaine. London, 1893. 8° 327.37N

BATTY, Beatrice. Forty-two years amongst the Indians and Eskimo: pictures from the life of the Rt. Rev. John Horden. London, 1893. 12° 432.11N

BERGERAT, Emile. A wild sheep chase: notes of a little philosophic journey in Corsica. New York, 1894. 12° 331.14N

BEVERIDGE, David. Between the Ochils and Forth: a description, topographical and historical, of the country between Stirling bridge and Aberdour. Edinburgh, 1888. 12° . . . 321.7N

BICKERSTETH, M. Japan as we saw it. With a preface by the Bishop of Exeter. London, 1893. 8° 363.27N

BIOLLEY, Paul. Costa Rica and her future. Translated by C. Charles. Washington, 1889. 8° 463.8N

BISHOP, William Henry. A house-hunter in Europe. New York, 1893. 12° 313.23N

BLENNERHASSETT, Rose, and Sleeman, Lucy. Adventures in Mashonaland. By two hospital nurses. London, 1893. 8° 427.29N

BOLLES, Frank. At the north of Bearcamp water: chronicles of a stroller in New England from July to December. Boston, 1893. 12° 443.21N

BROOKS, Phillips. Letters of travel. New York, 1893. . 12° . 414.15N

BRYAN, Clark W. Carriage driving in and near unto western Massachusetts. Springfield, [1892.] 16° 443.27N

BUREAU of the American Republics:—

Bulletin No. 7. Brazil 2039.8
" 32. Gautemala 2039.8
" 33. Colombia 2039.8
" 34. Venezuela 2039.8
" 50. Handbook of American Republics, 1893 . 2039.8
" 53. Laws of the American Republics 2039.8
" 55. Bolivia 2039.8
" 61. Uruguay 2039.8
" 62. Haiti 2039.8
" 63. How the Latin American markets may be reached by the manufacturers of the United States 2039.8

BUTTERWORTH, Hezekiah. Zigzag journeys on the Mediterranean. Boston, [1893]. 8° 1079.45

CLEMENT, Clara Erskine. The queen of the Adriatic; or, Venice, mediæval and modern. Boston, [1893.] 8° 334.18N

COUES, Elliott, *editor*. History of the expedition under the command of Lewis and Clark to the Missouri river, Rocky mountains, Columbia river to the Pacific ocean, 1804–6. New edition. New York, 1893. 4 v. 8° 455.7N

CROWE, Eyre. With Thackeray in America. N. Y., 1893. 8° . 449.11N

DAVIS, Richard Harding. The rulers of the Mediterranean. New York, 1894. 12° 331.12N

DODGE, Theodore Ayrault. Riders of many lands. New York, 1894. 8° 1977.18

DRAKE, Samuel Adams. The heart of the White mountains, their legend and scenery. New York, 1882. 8° 443.11N

ELLIOT, Frances. Diary of an idle woman in Constantinople. New York, 1893. 12° 352.23N

ESQUEMELING, John. Buccaneers of America. London, 1893. 8° 467.17N

FIELD, Henry Martyn. The Barbary coast. N. Y., 1893. 8° . 424.18N

FORD, Isaac N. Tropical America. New York, 1893. 12° . . 463.6N

FOSSETT, Frank. Colorado: a historical, descriptive and statistical work on the Rocky mountain gold and silver mining region. Denver, 1876. 12° 452.23N

FREEMAN, Edward Augustus. Studies of travel: Greece. New York, [1893.] 16° 351.6N

Studies of travel: Italy. New York, [1893.] 16° 333.15N

FRITH, Henry. The romance of navigation. London, 1893. 12° 418.5N

GLOVERSVILLE, *N. Y.* Industrial advantages of Gloversville, N. Y., together with an account of her material development and progress. Gloversville, 1890. 8° 444.8N

GURNEY, Joseph John. Familiar letters to Henry Clay of Kentucky, describing a winter in the West Indies. New York, 1840. 8° 466.18N

HAKLUYT Society. Publications:—

No. 86. Journal of Christopher Columbus during his first voyage, 1492–93, and documents relating to the voyages of John Cabot and Gaspar Corte Real. Translated with notes and introduction by C. R. Markham. London, 1893. 8° . L. C.

No. 87. Dallam, T., and Covel, J. Early voyages and travels in the Levant. 1599–1600, 1670–1679. Edited by J. T. Bent. London, 1893. 8° . . . . . L. C.

HARRISON, Wilmot. Memorable Paris houses. N. Y., 1893. 12° . 328.21N

HEILPRIN, Angelo. The Arctic problem and narrative of the Peary relief expedition of the academy of natural sciences of Philadelphia. Philadelphia, 1893. 12° 433.8N

HOFF, Wallace. Two hundred miles on the Delaware river. Trenton, 1893. 8° 444.14N

HUDSON, W. H. Idle days in Patagonia. N. Y. [n. d.] 8° . . . 464.7N

JANVIER, Thomas Allibone. An embassy to Provence. New York, 1893. 12° 327.34N

JOHNSTON, James. Reality versus romance in south central Africa. New York, [1893.] 8° 426.29N

KNIGHT, Edward Frederick. Where three empires meet: a narrative of recent travel in Kashmir, western Tibet, Gilgit, and the adjoining countries. London, 1893. 8° 365.14N

KNOX, Thomas Wallace. Boy travellers in southern Europe. New York, 1894. 8° 1079.49

LANDOR, A. Henry Savage. Alone with the hairy Ainu. London, 1893. 8° 363.22N

LEGGE, Alfred Owen. Sunny Manitoba: its peoples and its industries. London, 1893. 8° 462.21N

LETTERS from South Africa. By the Times special correspondent, reprinted from the Times of July-October, 1892. London, 1893. 12° 427.14N

MAISON, L., *editor*. Manuel du voyageur en Suisse et en Tyrol. Philadelphia, 1848. 12° 336.16N

MARSDEN, Kate. On sledge and horseback to outcast Siberian lepers. London, [n. d.] 8° 349.18N

MOTT, James. Three months in Great Britain. Phila., 1841. 16° 311.7N

NANSEN, Fridtjof. Eskimo life. Translated by W. Archer. London, 1893. 8° 433.13N

NEWALL, J. T. Scottish moors and Indian jungles: scenes of sport in the Lewes and India. London, 1889. 8° 361.21N

OATES, Frank. Metabele land and the Victoria falls. Edited by C. G. Oates. London, 1889. 8° 427.30N

PEARY, Josephine Diebitsch. My Arctic journal. New York, 1893. 8° 433.20N

PENNELL, Elizabeth Robins. To Gipsyland. N. Y., 1893. 12° . 351.29N

POTTER, John H. Under cotton canvas: the Onward's last voyage. Boston, [1892.] 12° 417.26N

POWELL, B. F. S. Baden. In savage isles and settled lands: Malaysia, Australasia, and Polynesia, 1888–1891. London, 1892. 8° 438.20N

RALPH, Julian. Our great west. New York, 1893. 8° 453.21N

RANKIN, Daniel J. The Zambesi basin and Nyassaland. Edinburgh, 1893. 8° 425.28N

ROGERS, Thomas L. Mexico? Si Señor. Boston, 1893. 12° . 468.25N

ROOSEVELT, Theodore. The wilderness hunter: an account of the big game of the United States. N. Y., [1893.] 8° . . . 361.20N

RUSSELL, William Clark, *and others*. The British seas. New York, 1894. 12° 316.3N

SANBORN, Kate. A truthful woman in southern California. New York, 1893. 16° 456.23N

SCHWATKA, Frederick. In the land of cave and cliff dwellers. New York, [1893] 12° 468.26N

SEELEY, Charles Sumner. The lost canyon of the Toltecs. Chicago, 1893. 12° 463.4N

SELOUS, Frederick Courteney. Travel and adventure in south-east Africa. London, 1893. 8° 427.28N

SPEARS, John R. Illustrated sketches of Death valley, and other borax deserts of the Pacific coast. Chicago, 1892. 12° . . 456.22N

SYMONDS, Margaret. Days spent on a doge's farm. London, [1893.] 8° 333.11N

THOMAS, Emma Forsyth. Three months in Europe; a journal of travel in England, France, Switzerland, Germany, Italy and Belgium. Boston, 1892. 12° 312.26N

THOMPSON, Frederick Diodati. In the track of the sun. New York, 1893. 8° 415.21N

TRISTRAM, William Outram. Coaching days and coaching ways. London, 1893. 12° 1316.26

WHISHAW, Frederick J. Out of doors in Tsarland. London, 1893. 12° 348.24N

WINTER, William. Shakespeare's England. N. Y., 1893. 12° . 317.34N

YANKEE schoolboys abroad; or, the New England bicycle club in Scotland, England and Paris, July–September, 1892. Brookline, 1893. 12° 317.33N

X. BIOGRAPHY.

ADAMS, Herbert Baxter. Life and writings of Jared Sparks. Boston, 1893. 2 v. 8° 855.37

AMERICAN military biography: also the life of Gilbert Motier La Fayette. Cincinnati, 1830. 8° 825.13

ARBUTHNOT, *Sir* Alexander John. Major-General Sir Thomas Munro, Bart., governor of Madras; a memoir. London, 1889. 12° 723.37

AYRES, M. C. Phillips Brooks in Boston. With an introduction by W. J. Tucker. Boston, 1893. 16° 863.33

BEALE, Thomas Willert. (*Walter Maynard.*) The light of other days seen through the wrong end of an opera glass. London, 1890. 2 v. 8° 823.33

BOADEN, James. Memoirs of Mrs. Siddons. Phila., 1893. 8° . 734.26

BOLTON, Sarah Knowles. Famous voyagers and explorers. New York, [1893]. 12° 817.32

Lives of girls who became famous. N. Y., [1886]. 12° . . 815.27

BRIDGE, Horatio. Personal recollections of Nathaniel Hawthorne. New York, 1893. 16° 855.31

BROOKS, Noah. Statesmen. [Men of achievement series.] New York, 1893. 12° 827.27

BROOKS, William Henry. A sketch of the late Rt. Rev. Phillips Brooks. Boston, 1894. 16° 863.36

BURKE, John M., *compiler*. "Buffalo Bill:" from prairie to palace. An authentic history of the wild west, etc. Chicago, 1893. 12° 842.19

BURTON, Isabel, *Lady*. Life of Captain Sir Richard F. Burton. New York, 1893. 2 v. 8° 728.32

CARTER, Thomas Thellusson, *editor*. Nicholas Farrar: his household and his friends. London, 1892. 12° 739.7

CARTWRIGHT, Julia. Madame: a life of Henrietta, daughter of Charles I., and Duchess of Orleans. N. Y., 1894. 8° . . . 733.33
CASSELL'S new biographical dictionary. N. Y., [1893]. 8° . . R. L.
CHITTENDEN, L. E. Personal reminiscences, 1840–1890, including some not hitherto published, of Lincoln and the war. New York, 1893. 8° 866.33
CICERO, Marcus Tullius. Life and letters. London, 1840. 8° . 769.21
CLAFLIN, Mary B. Personal recollections of John G. Whittier. New York, [1893]. 12° 855.35
CLARK, George H. Oliver Cromwell. Boston, 1893. 12° . . . 724.18
COLLINGWOOD, William Gershom. Life and work of John Ruskin. Boston, 1893. 2 v. 8° 748.24
COPPEE, Henry. General Thomas. [Wilson, J. G., *editor*. Great commanders.] New York, 1893. 12° 866.31
COREY, Arthur Deloraine. A memorial, 1866–1891. Cambridge, 1892. 12° 861.38
COWPER, William. Best letters of William Cowper. Edited with an introduction by A. B. McMahan. Chicago, 1893. 16° 743.6
CRANE, John C. Col. Thomas Gilbert: the leader of New England tories. Worcester, 1893. 8° 839.17
CROSLAND, Camilla. Landmarks of a literary life, 1820-1892. New York, 1893. 12° 733.35
DOBSON, Austin. Horace Walpole: a memoir. N.Y., 1893. 12° 723.33
DUCAMP, Maxime. Théophile Gautier. Translated by J. E. Gordon. [Jusserand, J. J., *editor*. Great French writers.] London, 1893. 12° 751.32
DUFF, *Sir* Mountstuart Elphinstone Grant. Ernest Renan: in memoriam. London, 1893. 12° 759.31
DUNOYER, Anne Marguerite Petit. Correspondence. Translated and edited by F. L. Layard. London, 1890. 2 v. 8° 753.43
EBERS, Georg. Story of my life. Translated by M. J. Safford. New York, 1893. 12° 763.31
EMINENT persons: biographies reprinted from the Times. London, 1892. 2 v. 12° 816.27
ESPINASSE, Francis. Literary recollections and sketches. New York, 1893. 8° 719.21
FANE, Priscella Ann, *Lady Burghersh*, afterwards *Countess of Westmorland*. Letters of Lady Burghersh, 1813–14. Edited by Lady Rose Weigall. London, 1893. 12° 733.35
FIELDS, Annie Adams. Whittier: notes of his life and of his friendships. New York, 1893. 18° 855.32
FINCK, Henry Theophilus. Wagner and his works: the story of his life with critical comments. New York, 1893. 2 v. 8° 765.30
FROEBEL, Friedrich. Letters. Edited with explanatory notes and additional matter, by A. H. Heinemann. Bost., 1893. 16° 763.33
GARIBALDI, Giuseppe. Autobiography. Authorized translation by A. Werner: with a supplement by Jessie White Mario, 1807–1872. London. 1889. 3 v. 8° 768.38
GARRISON, Helen Eliza. A memorial. Cambridge, 1876. 12° . 852.37

GARRISON, William Lloyd. Tributes to William Lloyd Garrison, at the funeral services, May 28, 1879. Boston, 1879. 8° . . 859.56
GAULOT, Paul. A friend of the Queen (*Marie Antoinette—Count de Fersen*). Translated by Mrs. C. Hoey. N. Y., 1893. 8° . 757.28
GIFFORD, William L. R. George Howland, junior. New Bedford, 1892. 8° 859.57
GORDON, *Sir* Arthur. Earl of Aberdeen. [Reid, S. J., *editor*. Prime ministers of Queen Victoria.] N. Y., 1893. 12° . . 725.31
GOWER, *Lord* Ronald Sutherland. Joan of Arc. Lond., 1893. 8° 752.13
GRAY, Asa. Letters. Edited by J. L. Gray. Bost., 1893. 2 v. 12° 855.41
GREELY, Adolphus Washington. Explorers and travellers. [Men of achievement series.] New York, 1893. 12° 827.30
GREENE, Francis Vinton. General Greene. [Wilson, J. G., *editor*. Great commanders.] New York, 1893. 12° 866.30
HALE, Edward Everett. A New England boyhood. New York, [1893]. 12° 864.28
HAMILTON, Catherine J. Women writers: their works and ways. London, 1892–93. 2 v. 12° 815.29
HAMLIN, Cyrus. My life and times. Boston, [1893]. 8° . . . 862.32
HARRISON, Clifford. Stray records; or personal and professional notes. London, 1892. 2 v. 12° 747.31
HAZARD, Caroline. Thomas Hazard, son of Robert, called College Tom. Boston, 1893. 12° 832.11
HERNDON, Richard, *compiler*. Boston of to-day. Bost., 1892. 8° R. L.
HOLDER, Charles Frederick. Louis Agassiz: his life and work. [Leaders in science.] New York, 1893. 12° 864.27
HOMES of American statesmen. By various writers. New York, 1854. 8° 825.18
HOWELLS, William Dean. My year in a log cabin. New York, 1893. 18° 864.29
HUBERT, Philip G. Inventors. [Men of achievement series.] New York, 1893. 12° 827.29
HUGHES, Robert M. General Johnston. [Wilson, J. G., *editor*. Great commanders.] New York, 1893. 12° 869.17
HUNT, James Henry Leigh. Autobiography. Lond., 1891. 12° 741.13
HUTTON, William Holden. The Marquess Wellesley. [Hunter, *Sir* W. W., *editor*. Rulers of India.] Oxford, 1893. 12° . 723.26
IMBERT DE SAINT-AMAND, Arthur Léon, *Baron*. The court of Louis XIV. Translated by E. G. Martin. N. Y., 1893. 16° 753.41
The court of Louis XV. Translated by E. G. Martin. New York, 1893. 12° 753.45
The Duchess of Berry and the revolution of 1830. Translated by E. G. Martin. New York, 1893. 12° 753.39
Last years of Louis XV. Translated by E. G. Martin. New York, 1893. 12° 753.46
Women of the Valois court. Translated by E. G. Martin. New York, 1893. 12° 753.40
LA ROCHETERIE, Maxime de. The life of Marie Antoinette. Translated by C. H. Bell. New York, 1893. 2 v. 8° . . . 753.23

LELAND, Charles Godfrey. Memoirs. New York, 1893. 12° . 864 31
LIEVEN, Dorothée, *Princess*. Correspondence of Princess Lieven and Earl Grey. Edited and translated by G. Le Strange. London, 1890. 3 v. 8° 762.29
LOCK, Walter. John Keble: a biography. Boston, 1893. 12° . 737.24
LUCY, Henry W. A diary of the Salisbury parliament, 1886–1892. London, 1892. 8° 719.19
LUMMIS, Charles F. The Spanish pioneers. Chicago, 1893. 12° . 817.33
MCCLEARY, Samuel Foster, *jr*. A memorial. Cambridge, [n.d.] 12° 859.58
MAJORS, Alexander. Seventy years on the frontier. Edited by Col. P. Ingraham. Chicago, 1893. 12° 842.21
MARTIN, Arthur Patchett. Life and letters of the Right Honourable Robert Lowe, Viscount Sherbrooke: with a memoir of Sir John Coape Sherbrooke, sometime governor-general of Canada. London, 1893. 2 v. 8° 725.35
MAXWELL, *Sir* Herbert. Life and times of the Rt. Hon. W. H. Smith. Edinburgh, 1893. 2 v. 8° 725.36
MERRIAM, George Spring, *editor*. Noah Porter: a memorial by friends. New York, 1893. 12° 862.31
MONKHOUSE, William Cosmo. Life of Leigh Hunt. London, 1893. 16° 741.12
MORSE, John Torrey, *jr*. Abraham Lincoln. [American statesmen.] Boston, 1893. 2 v. 16° 822.36
NORTH, Marianne. Some further recollections of a happy life, selected from the journals of Marianne North, chiefly between the years 1859 and 1869. Edited by her sister Mrs. John Addington Symonds. London, 1893. 8° 735.26
PARRY, Ernest Gambier. Reynell Taylor: a biography. London, 1888. 8° 728.31
PARSONS, Emily Elizabeth. Memoir. Boston, 1880. 12° . . . 852.36
PARTON, James. General Jackson. [Wilson, J. G., *editor*. Great commanders.] New York, 1893. 12° 866.29
PASQUIER, Etienne Denis, *Duc de*. Memoirs of Chancellor Pasquier. Edited by Duc d' Audiffret-Pasquier. Translated by C. E. Roche. New York, 1893. 8° 757.26
PEDDIE, Alexander. Recollections of Dr. John Brown. With a selection from his correspondence. New York, 1893. 12° 743.18
PERKINS, Samuel G. Reminiscences of the insurrection in St. Domingo. Cambridge, 1886. 8° 843.9
PHILLIPS, Ann Terry. Ann Phillips, wife of Wendell Phillips: a memorial sketch. Boston, 1886. 12° 852.38
PIERCE, Edward Lillie. Memoir and letters of Charles Sumner. Vols. 3–4. Boston, 1893. 2 v. 8° 856.16
POLK, William M. Leonidas Polk: Bishop and General. New York, 1893. 2 v. 12° 869.18
PROTHERO, Rowland Edmund. Life and correspondence of A. P. Stanley, late Dean of Westminster. N. Y., 1894. 2v. 8° . 736.21
PRYDE, David. Pleasant memories of a busy life. Edinburgh, 1893. 12° 743.19
RICHARDS, Laura E. When I was your age. Bost., 1894. 12° . 853.31

SALT, Harris Shirley. Richard Jefferies: a study. London, 1894. 16° 743.23

SALVINI, Tommaso. Leaves from the autobiography of Tommaso Salvini. New York, 1893. 12° 768.35

SANBORN, Franklin Benjamin, and Harris, William Torrey. A. Bronson Alcott: his life and philosophy. Bost., 1893. 2 v. 12° 863.34

SAND, George, *pseud.* Convent life of George Sand. Translated by M. E. Mackaye. Boston, 1893. 16° 752.23

SCHOULER, James. Thomas Jefferson. ["Makers of America."] New York, 1893. 16° 846.7

SCOTT, Job. Journal of [his] life, etc. Phila., 1814. 12° . . . 862.30

SCOTT, *Sir* Walter. Familiar letters. Bost., 1894. 2 v. 8° . . 744.20

SIEMENS, Werner von. Personal recollections. Translated by W. C. Coupland. New York, 1893. 8° 766.38

STEPHEN, Leslie, *and others, editors.* Dictionary of national biography. Vols. 35–37. New York, 1893–4. 3v. 8° . . . R. L.

STILLÉ, Charles Janeway. Major-General Anthony Wayne and the Pennsylvania line in the continental army. Philadelphia, 1893. 8° 845.12

STODDARD, William Osborn. Men of business. [Men of achievement series.] New York, 1893. 12° 827.28

TARDUCCI, Francesco. John and Sebastian Cabot: biographical notice, with documents. Translated by H. F. Brownson. Detroit, 1893. 8° 723.38

TORRENS, William Torrens McCullagh. Twenty years in parliament. London, 1893. 8° 719.20

TOURZEL, Louise Elizabeth Félicité Francoise Armande Anne Marie Jeanne Joséphine, *Duchesse de.* Memoirs, 1789–'95. Published by the Duke des Cars. London, 1886. 2 v. 8° . 753.44

TROLLOPE, Thomas Adolphus. The story of the life of Pius the ninth. London, 1877. 2 v. 8° 768.29

TUCKER, F. De L. Booth. Life of Catherine Booth, the mother of the salvation army. New York, [1892]. 2 v. 8° 735.25

TUCKERMAN, Bayard. Peter Stuyvesant: Director-General for the West India company in New Netherland. ["Makers of America."] New York, 1893. 16° 832.9

William Jay and the constitutional movement for the abolition of slavery. New York, 1893. 8° 848.14

TWICHELL, Joseph Hopkins, *editor.* Some old Puritan love letters; John and Margaret Winthrop, 1618–'38. New York, 1893. 8° 833.6

UNDERWOOD, Francis Henry. The poet and the man: recollections and appreciations of James Russell Lowell. Boston, 1893. 12° 855.29

VILLARI, Pasquale. Life and times of Niccolo Machiavelli. Translated by L. Villari. London, 1892. 2 v. 8° 768.39

WALISZEWSKI, R. The romance of an empress: Catherine II. of Russia. New York, 1894. 8° 762.30

WELD, Angelina Grimké. In memory. Boston, 1880. 8° . . . 852.39

WILLERT, Paul Ferdinand. Henry of Navarre and the Huguenots in France. [Abbott, E., *editor*. Heroes of the nations.] New York, 1893. 12° 754.3

WILLIAMS, Alfred Mason. Sam Houston and the war of independence in Texas. Boston, 1893. 12° 857.3

WINTER, William. George William Curtis: a eulogy delivered before the people of Staten Island, at the Castleton, St. George. February 24, 1893. New York, 1893. 18° . . . 855.33

Life and art of Edwin Booth. New York, 1893. 12° . . . 823.34

Shadows of the stage. Vol. 2. New York, 1893. 18° . . . 823.24

WOLF, Lucien. Sir Moses Montefiore: a centennial biography, with selections from letters and journals. N. Y., 1885. 12° 739.5

WORDSWORTH, Charles. Annals of my life, 1806–1856. London, 1891–93. 2 v. 8° 739.11

WRIGHT, Marcus Joseph. General Scott. [Wilson, J. G., *editor*. Great commanders.] New York, 1894. 12° 866.32

WRIGHT, William. The Brontes in Ireland; or, facts stranger than fiction. New York, 1893. 12° 732.14

XI. FICTION.

ALEXANDER, *Mrs., pseud. (Annie F. Hector.)* Found wanting: a novel. Philadelphia, 1893. 12° A375.10

ALGER, Horatio, *jr*. Facing the world. Phila., [1893.] 12° . A395.43

In a new world. Philadelphia, [1893]. 12° A395.44

ALDRICH, Thomas Bailey. Two bites at a cherry, with other tales. Boston, 1894. 16° A365.7

ALLARDYCE, Alexander. Earlscourt: a novel. N. Y., 1894. 16° A419.1

ALLEN, Grant. Michael's crag. Chicago, 1893. 12° A425.3

Scallywag. New York, [1893]. 12° A425.4

ALLEN, James Lane. John Gray: a Kentucky tale of the olden time. Philadelphia, 1893. 16° A427.1

ANSTEY, F., *pseud. (Thomas A. Guthrie.)* Man from Blankley's, etc. London, 1893. 8° A625.3

ARMSTRONG, Frances. Fair claimant: being a story for girls. London, [n. d.]. 12° A735.2

BALLANTYNE, Robert Michael. Hunted and harried: a tale of the Scottish covenanters. Boston, [n. d.]. 8° B215.14

BALZAC, Honoré de. Memoirs of two young married women. Translated by K. P. Wormeley. Boston, 1894. 12° B219.11

BARING-GOULD, Sabine. Mrs. Curgenven of Curgenven. New York, [1893]. 12° B235.6

BARR, Amelia Edith. Girls of a feather: a novel. N.Y., 1893. 12° B275.9

Mate of the "Easter Bell," etc. New York, [1893]. 16° . B275.17

Singer from the sea. New York, [1893]. 12° B275.23

BARRIE, James Matthew. An auld licht manse, etc. With a biographical and literary estimate of the author, by Elliott Henderson. New York, [1893]. 12° B277.2

Tillyloss scandal, etc. New York, [n.d.]. 12° B277.9

BATES, Arlo. In the bundle of time. Boston, 1893. 16° . . . B307.3

BATTERSHALL, Fletcher. Daughter of this world. N.Y., 1893. 12° B329.1

BAZIN, René. Blot of ink. Translated by Q. and P. M. Francke. New York, [1892]. 12° B349.1
BEDE, Cuthbert, *pseud.* *(Edward Bradley.)* Adventures of Mr. Verdant Green: an Oxford freshman. Boston, 1893. 2 v. 12° B395.1
Little Mr. Bouncer, and his friend Verdant Green; also, Tales of college life. Boston, 1893. 12° B395.2
BESANT, Walter. For faith and freedom. London, 1889. 12° B469.6
Rebel Queen: a novel. New York, 1893. 12° B469.11
World went very well then: a novel. New York, 1888. 12° B469.14
BLACK, William. Handsome Humes: a novel. N.Y., 1894. 12° B565.6
Wolfenberg: a novel. New York, 1893. 12° B565.29
BLACKMORE, Richard Doddridge. Cradock Nowell: a tale of the new forest. New York, 1866. 8° B571.3
Lorna Doone. Philadelphia, [1882]. 2 v. 8° B571.7
BLANCHARD, Amy E. Twenty little maidens. Phila., 1893. 8° B595.1
BOYESEN, Hjalmar Hjorth. Social strugglers: a novel. New York, 1893. 12° B705.8
BRITON, E. Vincent. Face of death. New York, 1894. 12° . B777.1
BROOKS, Elbridge Streeter. Heroic happenings told in verse and story. New York, 1893. 8° B805.2
BROWN, Helen Dawes. Petrie estate. Boston, 1893. 16° . . . B817.1
BULWER-LYTTON, Edward George Earle Lytton, *Lord Lytton.* Leila; Calderon; Pausanias. Boston, 1893. 12° B875.15
BURNETT, Frances Hodgson. Lindsay's luck; Miss Crespigny; Theo. New York, 1891. 12° B939.5
One I knew the best of all. New York, 1893. 12° B939.10
BURNHAM, Clara Louise. Dr. Latimer: a story of Casco bay. Boston, 1893. 16° B943.2
BUTT, Beatrice May. Keith Deramore. N. Y., 1892. 12° . . B987.4
BUTTERWORTH, Hezekiah. Boys of Greenway court. New York, 1893. 8° B989.1
BYNNER, Edwin Lassetter. Penelope's suitors. Bost., 1892. 18° B995.5
CAINE, Hall. Bondman: a new saga. New York, [n. d.]. 12° C125.1
CAMBRIDGE, Ada. Little minx: a sketch. N. Y., 1893. 12° . . C145.1
CAMPBELL, Helen. Some passages in the practice of Dr. Martha Scarborough. Boston, 1893. 16° C155.3
CASTLEMON, Harry, *pseud.* *(C. A. Fosdick.)* Camp in the foothills. Philadelphia, [1893]. 16° C279.49
Rodney, the overseer. Philadelphia, [1892]. 12° C279.45
Two ways of becoming a hunter. Phila., [1892]. 12° . . C279.48
CATHERWOOD, Mary Hartwell. Old Kaskaskia. Bost., 1893. 16° C287.3
White islander. New York, 1893. 12° C287.7
CAUSTON, *Mrs.* Richard Knight. 'Twixt two eternities. London, 1893. 12° C315.1
CERVANTES, Saavedra, Miguel de. El ingenioso hidalgo Don Quijote de la Mancha. Boston, 1842. 2 v. 12° 1173.15
CHAMPNEY, Elizabeth Williams. Six boys. Bost., [1893.] 12° C363.6
Witch Winnie in Paris. New York, [1893.] 12° C363.20

CHANDLER, Bessie. Woman who failed, and others. Boston, 1893. 16° C365.1
COLLINGWOOD, Harry, *pseud.* *(W. J. C. Lancaster.)* Doctor of the "Juliet": a story of the sea. New York, 1893. 8° . C697.2
COOLIDGE, Susan, *pseud.* *(Sarah C. Woolsey.)* Barberry bush, etc. Boston, 1893. 16° C783.1
CONKLIN, Jennie M. Looking seaward. Boston, [1893]. 12° . C767.5
COOPER, Edward H. Richard Escott. New York, 1893. 12° . C787.1
COPPÉE, François. True riches. New York, 1893. 16° . . . C797.2
CORKRAN, Alice. Adventures of Mrs. Wishing-to-be, etc. London, [n.d.] 12° C817.1
Joan's adventures at the North pole and elsewhere. London, [n.d.] 12° C817.4
Meg's friend. London, [n.d.] 12° C817.6
COUCH, Arthur Thomas Quiller. *("Q.")* Delectable Duchy. New York, 1893. 12° C835.2
COX, Palmer. Brownies at home. New York, [1893.] 4° . C839.2
CRAWFORD, Francis Marion. Children of the king. New York, 1893. 12° C857.2
Marion Darche. New York, 1893. 12° C857.8
Pietro Ghisleri. New York, 1893. 12° C857.12
CUSHING, Paul, *pseud.* *(Richard A. Wood.)* Great Chin episode New York, 1893. 12° C959.1
DELAND, Margaret. Mr. Tommy Dove, etc. Boston, 1893. 16° D375.2
DENNY, J. K. H. Clever Miss Follett. London, [n.d.] 12° . D427.1
DICKENS, Mary Angela. Mere cypher: a novel. N. Y., 1893. 12° D557.1
DOLE, Nathan Haskell. Not angels quite. Boston, 1893. 12° D693.1
DOUGALL, Lily. Beggars all. London, 1892. 12° D745.1
What necessity knows. New York, 1893. 12° D745.2
DOUGLAS, Amanda Minnie. Bethia Wray's new name. Boston, 1893. 12° D749.1
Larry. Boston, 1893. 12° D749.10
Lyndell Sherburne: sequel to Sherburne house. New York, [1893.] 12° D749.13
DOWSON, Ernest, and Moore, Arthur. Comedy of masks: a novel. New York, 1893. 12° D767.1
DOYLE, Arthur Conan. Doings of Raffles Haw. New York, [1891.] 16° D775.3
Firm of Girdlestone. New York, [1889.] 12° D775.4
My friend the murderer, etc. New York, [1893.] 12° . . D775.9
Refugees: a tale of two continents. New York, 1893. 12° D775.10
Sign of the four. New York, [n.d.] 12° D775.11
DU CHAILLU, Paul Belloni. Ivar the Viking. N. Y., 1893. 12° D863.2
DUMAS, Alexandre Davy. Olympe de Clèves. Boston, 1893. 2 v. 16° D895.18
Two Dianas. Boston, 1891. 3 v. 12° D895.26
DUNCAN, Sara Jeannette. Simple adventures of a memsahib. New York, 1893. 12° D915.2
EGERTON, George, *pseud.* Keynotes. Boston, 1893. 16° . . . E295.1
EGGLESTON, Edward. Duffels. New York, 1893. 12° E305.2

ELIOT, Annie. White Birches. New York, 1893. 12° E425.2
ELLIS, Edward S. Across Texas. Philadelphia, [1893.] 16° . E475.1
EMERY, Mabel S. When we were little. Boston, 1894. 8° . . E537.1
ETHERIDGE, Mary Lee. Dick and Joe. Boston, [1893.] 8° . E845.1
FAIRFAX, Mildred. At Mount Desert. Boston, [1893.] 12° . . F169.1
FARJEON, Benjamin Leopold. Last tenant. N. Y., [1893.] 12° F227.12
Something occurred. New York, [1893.] 12° F227.17
FENN, George Manville. Grand Chaco. N. Y., [1892.] 12° . F367.7
Nurse Elisia. New York, [1892.] 12° F367.13
Real gold: a story of adventure. New York, [n.d.]. 12° . F367.17
Sail-ho! or a boy at sea. London, [n.d.] 12° F367.18
Witness to the deed. New York, [1893.] 12° F367.21
Yussuf the guide. New York, [n.d.] 12° F367.22
FIELDE, Adele M. Chinese nights' entertainment. New York, [1893.] 8° F463.1
FINLEY, Martha. Elsie at Ion. New York, [1893.] 16° . . . F495.3
FLEURY, Jules. Faience violin. Translated by W. H. Bishop. New York, 1893. 16° F643.1
FOR the fourth time of asking. By the author of "Miss Toosey's mission," etc. Boston, 1894. 16° M705.4
FORRESTER, *Mrs.* Dearest. New York, [1893.] 12° F775.1
FOTHERGILL, Jessie. Oriole's daughter. N. Y., [1892.] 12° . F825.10
FRANCIS, M. E. In a north country village. Boston, 1893. 12° F849.1
FREDERIC, Harold. Copperhead. New York, 1893. 12° . . . F875.2
FRENCH, Henry Willard. Oscar Peterson. Boston, 1893. 12° F891.1
FULLER, Anna. Literary courtship. New York, 1893. 16° . F957.1
FULLER, Henry B. Cliff-dwellers: a novel. N. Y., 1893. 12° . F961.2
FULLER, Mabel Louise. *(Afterwards Mrs. Blodgett.)* Aspen shade: a romance. Boston, 1889. 16° F965.1
GASKELL, Elizabeth Cleghorn. Cranford. With a preface by A. T. Ritchie. London, 1892. 16° G215.2
GERARD, Emily de Laszowska. Voice of a flower. New York, 1893. 16° G315.1
GLADDEN, Washington. Cosmopolis city club. N. Y., 1893. 12° G455.1
GRAND, Sarah, *pseud.* Heavenly Twins. N. Y., [1893.] 12° . G767.1
Singularly deluded: a romance. New York, 1893. 16° . . G767.2
GRANT, Robert. Opinions of a philosopher. N. Y., 1893. 12° G769.7
GRAVES, Clo, *and others.* Seven Xmas eves. Phila., 1894. 12° G785.1
GREEN, Anna Katharine. *(Afterwards Mrs. Rohlfs.)* Marked "Personal." New York, 1893. 16° G825.4
GREEN, Evelyn Everett. Golden Gwendolyn. Boston, 1893. 12° G827.2
GREENE, Homer. Riverpark rebellion; and Tale of the towpath. New York, [1892.] 16° G837.3
GREY, Maxwell, *pseud.* (*Miss M. G. Tuttiett.*) Last sentence. New York, [1893.] 12° G873.2
GUNTER, Archibald Clavering. Baron Montez: a novel. New York, 1893. 12° G959.1
HAGGARD, Henry Rider. Montezuma's daughter. New York, 1893. 12° H125.4

HARRISON, Mrs. Burton. Sweet bells out of tune. N. Y., 1893. 12° H251.10
HARTE, Francis Bret. Protégée of Jack Hamlin's, etc. Boston, 1894. 16° H261.16
Sally Dows, etc. Boston, 1893. 16° H261.18
HATTON, Joseph. Under the great seal. New York, [1893.] 12° H285.2
HENTY, George Alfred. Jacobite exile. N. Y., 1893. 12° . . H405.24
St. Bartholomew's eve. New York, 1893. 12° H405.31
Through the Sikh war. New York, 1893. 12° H405.35
HIBBARD, George A. Nowadays, etc. New York, 1893. 12° . H525.3
HILL, Frederic Stanhope. Twenty years at sea. Bost., 1893. 16° H557.1
HOPPIN, Emily Howland. From out of the past. New York, [1893.] 12° H783.1
HOWARD, Blanche Willis. *(Afterwards Mrs. von Teuffel.)* No heroes. Boston, 1893. 16° H835.5
HOWELLS. William Dean. Coast of Bohemia. N. Y., 1893. 12° H843.7
World of chance: a novel. New York, 1893. 12° H843.31
HUDSON, William C. Dugdale millions: a novel. New York, [1892.] 12° H871.1
HYNE, C. J. Cutcliffe. Recipe for diamonds. N. Y., 1893. 16° H997.2
INGELOW, Jean. Motto changed. New York, 1894. 12° . . . I465.5
IRIARTE, Tomas de. Fabulas literaries. [Also] El si de las ninas, de L. F. de Moratin. Boston, 1833. 16° 1173.13
JACOBS, Joseph, *editor*. More English fairy tales. New York, 1894. 8° J155.1
JAMES, Henry, *jr*. Private life, etc. New York, 1893. 16° . J239.12
Real thing, etc. New York, 1893. 12° J239.13
Wheel of time, etc. New York, 1893. 16° J239.21
JENKS, Tudor. Century world's fair book for boys and girls. New York, [1893.] 8° J427.1
JEWETT, Sarah Orne. Deephaven. Boston, 1894. 12° J559.3
Native of Winby, etc. Boston, 1893. 16° J559.7
KAF, Ha Sheen, *editor*. Winged wolf, and other fairy tales. London, 1893. 12° K117.1
KEITH, Alyn Yates. Spinster's leaflets. Boston, 1894. 12° . . K267.1
KENNEDY, Walker. In the dwellings of silence: a romance of Russia. New York, 1893. 16° K389.1
KING, Anna Eichberg. Brown's retreat, etc. Boston, 1893. 16° K585.1
KING, Charles. Foes in ambush. Philadelphia, 1893. 12° . . K587.6
KING, EDWARD. Joseph Zalmonah. Boston, 1893. 12° K589.3
KING, Grace. Balcony stories. New York, 1893. 12° K593.1
KIPLING, Rudyard. Life's handicap, etc. London, 1892. 12° . K629.1
Many inventions. New York, 1893. 12° K629.3
KNIGHT, Arthur Lee. Cruise of the "Cormorant." London, 1893. 12° K745.1
KNOX, Thomas Wallace. John Boyd's adventures. New York, 1893. 12° K775.15
Siberian exiles: a novel. New York, 1893. 12° K775.16
KRAUS, Emil. Adventures of Count George Albert of Erbach: a true story. Translated by H. R. H. Princess Beatrice. London, 1890. 12° K869.1

LANG, Andrew, *editor*. True story book. London, 1893. 16° L255.4
LAURIE, André. Schoolboy days in Italy. Translated by L. E. Kendall. Boston, [1893.] 12° L377.3
LEIGHTON, Robert. Wreck of the Golden Fleece. London, [n.d.] 12° L535.3
LITTLE, William John Knox. Waif from the waves. London, 1894. 12° L727.3
LOWRY, H. D. Prisoners of the earth, and other stories. New York, 1893. 12° L963.1
LYALL, Edna, *pseud.* *(Ada E. Bayly.)* To right the wrong. New York, 1894. 12° L985.6
LYSAGHT, Sidney Royse. Marplot. New York, 1893. 12° . . L995.1
MAARTENS, Maarten, *pseud.* *(J. van der Poorsen Schwartz.)* Greater glory. New York, 1894. 12° M115.2
MCCARTHY, Justin. Dictator: a novel. New York, 1893. 12° M133.2
MACDONALD, George. Heather and snow. New York, 1893. 12° M145.11
Light princess, and other fairy tales. N. Y., [1893.] 8° . M145.13
MACKENZIE, Henry. Man of feeling. London, 1893. 16° . . . M197.1
MARSHALL, Emma. Penshurst castle in the time of Sir Philip Sidney. New York, 1894. 12° M359.20
MARTHOLD, Jules de. History of a bearskin. N. Y., [1893.] 8° M365.1
MATTHEWS, Brander. Story of a story, and other stories. New York, 1893. 16° M435.4
MEADE, Little Thomas. *(Afterwards Mrs. Smith.)* Bashful fifteen. New York, [1892.] 12° M465.1
MERRIMAN, Henry Seton. From one generation to another. New York, 1893. 12° M559.1
MOLESWORTH, Mary Louisa. Mary. New York, 1893. 12° . . M737.18
MONNIOT, V. Madame Rosély. Translated by E. Quintero and J. Mack. New York, [1893.] 12° M749.1
MOORE, Frank Frankfort. Gray eye or so. N. Y., 1894. 12° . M785.1
MORSE, Lucy Gibbons. Rachel Stanwood: a story. Bost., 1893. 12° M841.2
MULHOLLAND, Clara. Naughty Miss Bunny: a story for little children. London, [n.d.] 12° M898.1
MULHOLLAND, Rosa. Late Miss Hollingford. Lond., [n.d.]. 12° M899.3
MUNROE, Kirk. Coral ship. New York, 1893. 12° M929.5
Raftmates. New York, 1893. 12° M929.11
White conquerors. New York, 1893. 12° M929.13
MURRAY, David Christie. Time's revenges: a novel. New York, 1892. 12° M966.7
NEEDELL, *Mrs.* John Hodder. Julian Karslake's secret: a novel. Boston, [n. d.] 12° N293.1
Lucia, Hugh, and another: a novel. N. Y., 1893. 12° . . N293.2
NORRIS, William Edward. Baffled conspirators: a novel. N.Y., [n.d.] 16° N799.2
ORTOLI, Frederic. Evening tales: done into English from the French. By J. C. Harris. New York, 1893. 16° O785.1
OTIS, James, *pseud.* *(James O. Kaler.)* Jenny Wren's boarding-house. Boston, [1893]. 12° O887.1
Josiah in New York. Boston, 1893. 16° O887.2

OWEN, Ashford, *pseud.* (*Annie Ogle.*) Lost love. London, 1858. 16° O973.1
OWEN, Mary Alicia, *compiler*. Voodoo tales: as told among the negroes of the southwest. New York, 1893. 8° O977.1
PAGE, Thomas Nelson. Meh lady: a story of the war. New York, 1893. 8° P147.5
PANSY, *pseud.* (*Isabella M. Alden.*) Stephen Mitchell's journey. Boston, 1893. 12° P205.8
PARKER, Gilbert. Translation of a savage. N. Y., 1893. 12° . P227.2
PARKER, Gilbert, *and others*. Tavistock tales. N. Y., 1893. 12° . P227.3
PARR, Louisa. Can this be love? New York, 1893. 12° . . . P251.3
PEARD, Frances Mary. Catherine: a novel. N. Y., 1893. 12° . P319.5
PENTREATH, Dolly. In a Cornish township with old vogue folk. New York, 1893. 12° P389.1
PHELPS, C. E. D., and North, Leigh. Bailiff of Tewkesbury. Chicago, 1893. 16° P513.1
PHELPS, Elizabeth Stuart. (*Afterwards Mrs. Ward.*) Donald Marcy. Boston, 1893. 16° P515.4
POMONA. By the author of "Miss Toosey's Mission," etc. Boston, 1894. 16° M697.14
POOR, Agnes Blake. (*Dorothy Prescott, pseud.*) Brothers and strangers. Boston, 1893. 16° P797.1
POST, Waldron Kintzing. Harvard stories. N. Y., 1893. 12° P845.1
PRAED, *Mrs.* Campbell. Christina Chard. N. Y., 1894. 16° . . P885.1
PUTNAM, George I. In blue uniform. an army novel. New York, 1893. 12° P987.1
PYLE, Howard. Merry adventures of Robin Hood. New York, 1892. 8° P997.2
RICHARDS, Laura E. Melody. Boston, 1893. 12° R387.7
RUSSELL, H. Rutherfurd. Poor Lady Massey. Lond., 1892. 12° R917.1
RUSSELL, William Clark. Emigrant ship. N.Y., [1893]. 12° . R923.2
List, ye landsmen: a romance of incident. N.Y., [1892]. 12° R923.5
RUTHERFORD, Mark, *pseud.* (*W. H. White.*) Catharine Furze. New York, 1893. 12° R935.1
SANBORN, Mary Farley. Paula Ferris. Boston, 1893. 16° . . S199.1
SANDEAU, Leonard Sylvain Jules. Catharine. Translated by J. H. Irving. Boston, [1893]. 12° S214.1
SHREINER, Olive. (*Ralph Iron, pseud.*) Dream life and real life. Boston, 1893. 16° S378.1
SCHUBIN, Ossip, *pseud.* (*Lola Kirschner.*) Erlach court. Translated by A. L. Wister. Philadelphia, 1889. 12° S384.1
SCOTT, *Sir* Walter. Talisman; and, The chronicles of the Canongate. Edinburgh, 1871. 12° S431.27
SEAWELL, Molly Elliott. Children of destiny. N. Y., 1893. 12° S442.1
Paul Jones. New York, 1893. 12° S442.3
Through thick and thin; and, The midshipmen's mess. Boston, 1893. 12° S442.5
SIENKIEWICZ, Henryk. Pan Michael: sequel to "With fire and sword," etc. Translated by J. Curtin. Boston, 1893. 12° S572.2

SMITH, Gertrude. Rousing of Mrs. Potter, and other stories. Boston, 1894. 16° S648.1

STABLES, William Gordon. Children of the mountains. London, [n. d.]. 12° S775.2

Hearts of oak: a story of Nelson and the navy. Boston, [n. d.]. 12° S775.6

STANLEY, Henry Morton. My dark companions, and their strange stories. New York, 1893. 8° S788.1

STEEL, Mrs. F. A. Miss Stuart's legacy. N. Y., 1893. 12° . . S813.1

STEVENSON, Robert Louis. David Balfour. N. Y., 1893. 12° S848.2

Island nights' entertainments. New York, 1893. 12° . . . S848.4

STIMSON, Frederic Jesup. In the three zones. N. Y., 1893. 12° S858.2

STOCKTON, Frank Richard. Watchmaker's wife, and other stories. New York, 1893. 12° S866.20

STODDARD, William Osborn. Guert Ten Eyck: a hero story. Boston, 1893. 12°. S869.6

On the old frontier. New York, 1893. 8° S869.8

White cave. New York, 1893. 12° S869.14

STORIES in black and white. Hardy, T., *and others*. New York, 1893. 12° S884.12

STORIES of New York. New York, 1893. 18° S884.16

STORIES of the railway. New York, 1893. 18° S884.20

STORIES of the sea. New York, 1893. 16° S884.24

STORIES of the south. New York, 1893. 16° S884.28

STUART, Esme. Woman of forty: a monograph. New York, 1893. 12° S931.3

SULLIVAN, T. Russell. Day and night stories. Second series. New York, 1893. 12° S952.1

Tom Sylvester: a novel. New York, 1893. 12° S952.2

SWETT, Sophie. Mate of the "Mary Ann": a story. New York, 1894. 12° S975.3

TEAL, Angelina. Rose of love. New York, 1893. 16° T225.2

THOMPSON, Annie. Moral dilemma: a novel. N. Y., 1893. 12° T375.1

THOMPSON, Maurice. King of Honey island: a novel. New York, 1893. 12° T379.1

TOURGEE, Albion Winegar. Out of the sunset sea. New York, [1893.] 12° T647.7

TROWBRIDGE, John Townsend. Woodie Thorpe's pilgrimage. Boston, 1893. 16° T761.31

TROWBRIDGE, William R. H., *jr*. Gossip of the Caribbees: sketches of Anglo-West-Indian life. N. Y., [1893.] 12° T763.1

UNDERWOOD, Francis Henry. Quabbin: story of a small town, with outlooks upon puritan life. Boston, 1893. 12° . . . U565.2

VALERA, Juan. Commander Mendoza. Translated by M. J. Serrano. New York, 1893. 12° V239.1

WALLACE, Lewis. Prince of India. New York, 1893. 2v. 16° W159.3

WATSON, Augusta Campbell. Dorothy the puritan: story of a strange delusion. New York, 1893. 16° W335.1

Old harbor town: a novel. New York, 1893. 16° W335.2

WEST, Mary. Born player. New York, 1893. 12° W525.1
WHEATLEY, Louise Knight. Ashes of roses. N. Y., [1893.] 16° W565.1
WHITCHER, Frances M. Widow Bedott papers. N. Y., 1867. 12° W587.1
WIGGIN, Kate Douglas. Cathedral courtship; and, Penelope's English experiences. Boston, 1893. 16° W641.2
Polly Oliver's problem. Boston, 1893. 16° W641.4
WINDER, F. H. With the sea kings. London, [n.d.] 12° . . W729.1
WINTER, John Strange, *pseud.* *(Henrietta E. V. Stannard.)* Soul of the bishop. New York, [1893.] 16° W737.4
WOOD, John Seymour. Old beau, and other stories. New York, [1892.] 12° W861.1
WOODS, Katharine Pearson. Metzerott, shoemaker. New York, [1889.] 12° W869.2
WRIGHT, Julia McNair. Mr. Grosvenor's daughter: story of city life. New York, [1893.] 12° W937.4
YONGE, Charlotte Mary. Grisly Grisell: a tale of the wars of the roses. New York, 1893. 12° Y185.22
Treasures in the marshes. New York, [1893.] 12° Y185.45

APPENDIX F.

REVISED LIST OF PERIODICALS FOR THE READING-ROOM.

Monthly.

American Amateur Photographer.
American Journal of Science and Arts.
Andover Review.
Arena.
Art Amateur.
Atlantic Monthly.
Auk.
Belgravia.
Blackwood's Magazine.
Cassell's Family Magazine.
Century.
Chambers's Journal.
Contemporary Review.
Cook's Excursionist. (*Gift.*)
Cornhill Magazine.
Cosmopolitan.
Education.
Educational Review.
English Illustrated Magazine.
Fortnightly Review.
Forum.
Gentleman's Magazine.
Good Words.
Green Bag. (*Gift.*)
Harper's Monthly Magazine.
Lend a Hand.
Library Journal.
Lippincott's Magazine.
Literary News.
London Society.
Macmillan's Magazine.
New England Magazine.
New World.
Nineteenth Century.
North American Review.
Our Dumb Animals. (*Gift.*)
Outing.
Overland.
Poet-Lore.
Popular Science Monthly.
Review of Reviews.
St. Nicholas.
Scribner's Magazine.
Social Economist. (*Gift.*)
Sunday Magazine.
Temple Bar.
Travelers Record. (*Gift.*)
United Service.
Westminster Review.

Semi-Monthly.

Literary World.
Tuftonian. (*Gift.*)

Quarterly.

American Journal of Numismatics.
Edinburgh Review.
New England Historical and Genealogical Register.
Political Science Quarterly.
Quarterly Review.

Weekly.

American Architect.
Army and Navy Journal.
Athenæum.
Boston Times. (*Gift.*)
British American Citizen. (*Gift.*)
Christian Register. (*Gift.*)
Chronicle. (*Brookline.*)
Commercial Bulletin.
Critic. (*N. Y.*)
Electrical World.
Forest and Stream.
Garden and Forest.
Graphic. (*London.*)
Harper's Bazar.
Harper's Weekly.
Harper's Young People.
Illustrated American.
Illustrated London News.
Independent. (*Gift.*)
Jeweler's Weekly. (*Gift.*)
Judge.
Life.
Littell's Living Age.
Living Church. (*Gift.*)
Nation.
Notes and Queries.
Patent Office Gazette. (*Gift.*)
Pilot.
Public Opinion. (*Washington.*)
Publishers' Circular. (*London.*)
Publishers' Weekly. (*N. Y.*)
Puck.
Punch.
Saturday Review.
Science.
Scientific American and Supplement.
Youth's Companion.

Daily.

Boston Daily Advertiser.
Boston Post.
Boston Evening Herald.
Boston Evening Transcript.
New York Herald.
New York Tribune.

REVISED LIST FOR HOME USE.

Arena.
Atlantic Monthly.
Century.
Contemporary Review.
Cosmopolitan.
Fortnightly Review.
Forum.
Harper's Monthly.
Lippincott's Magazine.
New England Magazine.
Nineteenth Century.
North American Review.
Review of Reviews.
Révue des Deux Mondes.
St. Nicholas.
Scribner's Magazine.

THE PUBLIC SCHOOLS.

THE SCHOOL COMMITTEE.

ORGANIZATION, 1893–94.

	Term expires.		Term expires.
Geo. N. Carpenter	1894	William H. Lincoln	1895
John D. Runkle	1894	Fred'k B. Percy	1896
William T. R. Marvin	1894	Mrs. Annie E. Crane	1896
Mrs. Elizabeth Cabot	1895	Aaron H. Latham	1896
Michael Driscoll	1895		

William Henry Lincoln, *Chairman.*
William T. R. Marvin, *Secretary.*
Samuel T. Dutton, *Superintendent.*

SCHOOL CALENDAR, 1894.

Winter term began	Jan. 2.
Winter term ends	Mar. 16.
Spring term begins	Mar. 26.
Spring term ends	June 23.
Fall term begins	Sept. 11.
Fall term ends	Dec. 22.

HOLIDAYS.

February 22, May 30, June 17, Nov. 29, 30, Dec. 1.

SCHOOL HOURS.

First- and second-year classes	8.30 a. m. to 12.30 p. m.
Third-year classes	8.30 a. m. to 1 p. m.
Other classes	8.30 a. m. to 1.30 p. m.

ANNUAL REPORT OF THE SCHOOL COMMITTEE.

The School Committee of the town of Brookline respectfully submit their annual report for the year closing on the first of February, 1894.

The membership of the board, with the dates at which their several terms expire, is given on the preceding page.

At the first meeting of the board for the year now closing, Mr. William H. Lincoln was elected chairman, and Mr. Wm. T. R. Marvin secretary, and the following standing committees were appointed, viz. :—

High School—Wm. T. R. Marvin, John D. Runkle, Aaron H. Latham.

Grammar Schools—William H. Lincoln, Michael Driscoll, Mrs. Annie E. Crane.

Primary Schools and Kindergartens—Frederick B. Percy, Geo. N. Carpenter, Mrs. Elizabeth Cabot.

Teachers—William H. Lincoln, Mrs. Elizabeth Cabot, George N. Carpenter.

Finance—Michael Driscoll, Wm. H. Lincoln, Aaron H. Latham.

Music—Mrs. Annie E. Crane, Michael Driscoll, Frederick B. Percy.

Industrial Training—John D. Runkle, Michael Driscoll, Mrs. Elizabeth Cabot, Mrs. Annie E. Crane, Wm. H. Lincoln.

Evening Schools—Aaron H. Latham, Michael Driscoll, William T. R. Marvin.

Physical Culture—Fred'k B. Percy, Geo. N. Carpenter, Mrs. Elizabeth Cabot.

Teachers.

The growth of the town during the past year has manifested itself in our public schools, by a considerable increase in the number of scholars in all grades, from the High School to the Primary and Kindergartens. The new school named in honor of Edward Devotion, the earliest benefactor of our town schools, was opened early in the year, when Miss Fanny A. Manson was appointed to the primary department, and Miss Annie M. Wakefield assistant in the kindergarten. As soon as the classes could be arranged, and the school was fairly under way, the force of teachers in that school was increased by the appointment of Miss Isabel

W. Robinson and Miss Grace R. Curtis in the primary; Miss Harriet S. Jenks was placed in charge of the kindergarten,—making an addition of five new teachers for that school.

The large number of scholars in the entering class in the High School forced the board not only to obtain additional accommodations in the Bethany Building, for the 236 pupils with which we began the school year, but obliged us also to increase our corps of teachers in that school. Mr. A. C. Fay was appointed an usher in the school, and Miss Maud Hartwell an assistant, having more especially in charge the pupils in the Bethany Building, but rendering also such assistance in the High School building as may be needed, when the classes assemble there, as they do twice a week in the morning for the lessons in music, and at such other times as are found convenient. Further reference to these matters will be made under the report of the Master of that school. Miss Irene Weir has been appointed instructor in drawing, and Miss Bessie V. Gaines instructor in Zoölogy, and other branches of Natural Science, formerly in charge of Miss Bertha N. Brown, who resigned to accept a position elsewhere at an advanced salary. The instruction in physical culture, formerly given to the girls in this school, by Miss Bessie F. Gordon, has been assigned to Miss Frost, temporarily; when the new building for this school shall have been completed, it will be necessary again to employ a special instructor.

With the close of the last school year in June, we regretfully accepted the resignation of Miss Cushman, of the Lawrence School, who had for ten years discharged her duties in a most acceptable manner; she left us to accept a position in a private school at Chestnut Hill. At the same time the resignations were received of Miss Brigden, of the Lawrence School, who was about to be married; of Miss Patrick (already mentioned); of Miss Babcock, teacher of cooking; of Miss Lena P. Joyce, substitute; of Miss Alice Mayo, who had been in the kindergarten in the Union Building; and somewhat later, Miss Olive S. Day of the Lawrence School resigned.

In the Pierce School, Miss Camelia A. Howe, who had long been a teacher there, resigned, and Miss Addie Dodge was transferred to her class from the William H. Lincoln School. In the Longwood School Miss Charlotte M. Frost was given leave of absence except in cases when her assistance might be required as a substitute by the Superintendent, and Miss Annie B. Goodwin, who had been teaching at Manchester, N. H., was placed in charge of that school.

To fill the vacancies made by the various resignations, Miss Susan M. Thacher was transferred from the William H. Lincoln to the Lawrence, and Miss Dawson from the Pierce to the same school; Miss Clara A. Emerson (from Brockton) was appointed to the vacancy in the Lincoln School, and Miss Hattie F. Paul (from Brockton) to the place temporarily filled by Miss Utley, in the Sewall School. To the vacancies in the William H. Lincoln School, Miss Georgia L. Martin and Miss Dorcas C. Higgins have been appointed; Miss Georgiana A. Hutchinson was appointed to assist in the Pierce Primary; Miss Helen M. Walker, as assistant teacher of cooking; Capt. R. W. Sutton, military instructor in the High School; and in accordance with the plan adopted last year, the services of Mr. Whitehouse have again been secured as instructor in physical exercises for a portion of the year. It is gratifying to know that the movement in this direction by our board has met the general approval, not only of our own citizens, but of the school authorities in our vicinity, who are now carrying out similar plans.

At later meetings of the board it became necessary to make some further additions to our corps of teachers, and Miss Grace E. Potter, assistant in the Union Building, Miss Hattie A. Moses and Miss F. A. Sanderson, general substitutes, Miss Edith C. Munroe, teacher of grade 3, Cabot School (in place of Miss Flint, resigned), Miss Anna F. Warren, for the same grade in the Sewall School and Miss Cora B. Cook in the same school, were appointed; and Miss Dora T. Maine was transferred from the Sewall to the Lawrence, in place of Miss Dawson, granted leave of absence for the remainder of the year.

The assignments of the teachers, and other information concerning their classes, dates of appointment, etc., will be found in the table given on pages 325–27.

High School.

As the town has taken action during the year now closed, concerning the erection of a new building for this school, any extended reference to this subject may not be needed. The attention of our citizens has been called to the very gratifying increase in the number of pupils and the interest in the work of the school, in the last few years, by the statements made from time to time in our annual reports. During the closing years of Mr. Hoar's administration as Master of the school it became clear that additional accommodations were needed, and that the time was not distant when a new building would be required. A new wing was added in 1884, and changes in the internal arrangements of some of the rooms were made, to accommodate an increased number of scholars, but at the opening of the following school year every seat in the addition was filled; somewhat later the establishment of private schools and other reasons temporarily reduced the attendance, but the school soon regained its former numbers, and a further addition was found necessary in 1891. Again, on the opening of the school year 1891–92, we found every seat occupied; and we have since been obliged to use some of the recitation rooms for seating the pupils. In September last, the number was so greatly increased that we were obliged to provide accommodations for nearly one hundred new scholars in the Bethany Building. It was evident that the erection of the new building could no longer be delayed.

The purchase of a lot opposite the Playground having been determined by the vote of the town, measures were at once instituted to obtain plans for a school-house which should embrace the latest improvements in buildings of this character, which should contain the needed laboratories, lecture rooms, and other facilities for the work of the school, and which should also be a credit to the town. Many of our citizens took an active interest in these plans, and various communications were addressed to the board, which received

full and careful consideration. Much time was spent by various members in visiting other high schools in the vicinity of Boston, including those in Roxbury, Cambridge, Lynn, Worcester, and other places; these were carefully studied, that we might avail ourselves of any advantages which might be found in them. Suggestions, stating in a general way the main features which we desired to incorporate in the proposed building, were prepared and sent to all the architects residing in Brookline, and to one or two others, asking them to submit competitive plans; the detail of the internal arrangements was left for their consideration, and we invited further suggestions from them, on any points which in their experience might be thought to add to the utility of the school.

An appropriation to meet the expenses of this competition was made by the town, as asked for by the board, and Professor Chandler, of the Institute of Technology, was invited to aid the committee as an expert, by his advice and opinion on the merits of the plans which might be presented. Several evenings were given by the board to the examination and study of the plans, nine in all, which were sent us. These were accompanied by full descriptions, and were signed with various mottoes and devices, so that the authorship of no one of them was known to any member or to our adviser, until the decision was reached and the corresponding envelope opened, disclosing the name of the successful competitor. The decision reached by us was a unanimous one, and, on consulting with Professor Chandler, we found that our first choice was the same as his own. The general arrangements having thus been determined, some slight modifications were made, and the plans were then adopted by this board, for recommendation to the town. At the last town meeting the chairman of the board brought the subject of the new building before the citizens. He stated that the cost of the building would not exceed $200,000, and asked for an appropriation of $50,000 to enable the committee to begin the work, which was granted by an unanimous vote. A special committee, consisting of the School Committee and the Selectmen, was then appointed to take charge of the erection

of the school-house, and, at their first meeting, Messrs. Wm. H. Lincoln, Wm. T. R. Marvin and M. Driscoll were elected on the part of this board, and Messrs. James and Hand, of the Selectmen, as a building committee. Messrs. Andrews, Jaques & Rantoul, the successful competitors, were appointed architects, and the plans which this board had recommended, with the slight modifications mentioned above, were adopted.

A full report of the work of the school during the last year, and of the plans for increasing its usefulness by advanced courses of study, and by lectures and readings to be given by its teachers, in what is known as the "High School Extension Courses," open to all our citizens who may be interested, will be found in the report of the Master of the school, on a subsequent page. It is intended, when the facilities which will be provided by a suitable hall and lecture rooms in the new building shall become available, to make these courses a prominent feature in the work of the Brookline High School.

For further information on the work of our grammar and primary schools, we refer to the reports of the Superintendent and teachers, which follow.

School Accommodations.

Four rooms in the Edward Devotion building* are now occupied, and though the classes are small at present, there will doubtless be an increase another year. The number of pupils attending is larger than we expected for the first year.

The board received a delegation of parents from the Longwood school district who desired some improvements in the sanitary arrangements of that building. Other matters were discussed relating to the welfare of the school. It was also suggested that a new building in a more convenient location would be desirable. There are two rooms in the building, one of which is occupied by the kindergarten department, and one by the primary. During the summer vacation the

* "It appears from the records of the Treasurer of the Brookline School Fund, that in the year 1762, a legacy amounting to £739 4s. 0d. was left to the town of Brookline by Mr. Edward Devotion, formerly an inhabitant of said town." [Report of Special Committee, April, 1877.] The fund now stands on the town books at $5,000, and the school is named in his honor. The building stands on land formerly a part of his estate.

needed changes and repairs were made, and the house is now in good condition and furnishes sufficient accommodations for present needs. A location nearer Kent street would be more central, and some action on the part of the town with this end in view may be necessary in the future.

The new Manual Training school-house on Boylston street is approaching completion and will be occupied in the fall. This will serve to relieve the Boylston Primary School by transferring the lowest grammar class from that school. It will also relieve the Lincoln school by receiving the grammar classes to be promoted from the Sewall and other schools. We expect to utilize two or three rooms in the new building in this way. It is hoped there may be a sufficient number of pupils graduating from the grammar schools who will desire to take advanced work in industrial education to form a special class for that purpose. If the growth of the High School is equal to our anticipations, we shall probably be obliged to provide accommodations for the entering class in this building at the opening of the next year and continue to make such use of it until the new school building is ready for occupancy.

It is very fortunate the town adopted the final recommendation of the committee and provided for the construction of a building of greater size than at first contemplated. This building will afford most important facilities for our school work, not only in the matter of manual training, but by supplying class rooms for the overflow of other schools in the neighborhood. The building is itself a great improvement and in harmony with the attractive Lincoln School adjoining, with which it is connected.

During the past year the committee have considered several lots of land in the vicinity of Tappan street, near Beacon street, for school purposes, and two locations, at different meetings, were recommended to the town. In compliance with a vote of the town, the board gave a public hearing upon the subject, and as a result, the first proposal in reference to the location was withdrawn and another lot recommended. The town declined to purchase the land, chiefly on account of the price asked, and a

vote was passed directing the committee to give another hearing, and there the matter rests at present.

The first hearing developed the fact that the citizens who resided in the blocks of houses in that part of the town did not desire a school building in proximity to their residences, and claimed it would be a serious damage to their property. We have always considered it most desirable to locate a primary school building as near as possible to the homes of the children, but strong objections were raised to the lot which was proposed, and there did not appear to be any desire on the part of the citizens present to have any public school in that part of the town. Since then, several requests have been received for school accommodations, and no doubt the time is near at hand when a lot should be purchased, and a building erected for primary school purposes. It is the intention of the committee to give a hearing early in the spring. The lot should be of sufficient size to afford room for a grammar school building in the future.

Estimate of Expenses for 1894.

For Salaries of teachers	$68,500 00	
Instructor in military drill	200 00	
Superintendent	3,500 00	
Clerk in Superintendent's office	450 00	
Truant officer	900 00	
Janitors	6,800 00	
Fuel	5,500 00	
Sundry expenses	5,000 00	
		$90,850 00
Text-books and supplies		5,000 00
Evening school		1,000 00
Interior repairs		3,000 00
Reference books		500 00
Furnishing Manual Training School, and new furniture for High School		3,000 00
		$103,350 00

William H. Lincoln,
William T. R. Marvin,
George N. Carpenter,
John D. Runkle,
Michael Driscoll,
Mrs. Elizabeth Cabot,
Mrs. Annie E. Crane,
Aaron H. Latham,
Frederick B. Percy,
School Committee.

Summary of Statistics.

Valuation of school buildings and grounds, May 1, 1893 .	$464,509.76
Approximate value of other school property as desks, pianos, books of reference, etc.	17,465.00
Assessed valuation of real and personal estates of Brookline, May 1, 1893	56,299,000.00
Amount expended for support of day schools, including repairs	90,349.11
Additional amount expended for text-books and supplies .	5,513.24
Total expenditure for the schools for the year, including text-books and supplies	96,405.43
Percentage of assessed valuation expended for schools . .	.0017
Cost of instruction for each pupil, based on the number enrolled week ending Jan. 26, 1894, including incidentals, text-books, and supplies	$37.23
Cost of text-books and supplies for each pupil, based on the number enrolled week ending Jan. 26, 1894	2.12
Whole number of different pupils enrolled in all the schools for the year ending July 1, 1893, including the kindergartens	2,435
Average whole number for the year	1,896
Percentage of attendance in all the schools, based on the average whole number	90
Number of pupils over fifteen years of age	288
Number of pupils between eight and fourteen years of age.	1,299
Number of pupils under five years of age	189
Number of pupils enrolled in all the schools for the week ending Jan. 26, 1894 (boys, 1,276; girls, 1,321) . . .	2,597
Of which there are in the High School	220, or 8.5 per cent.
Grammar schools . .	1,200, or 46.2 per cent.
Primary schools . . .	833, or 32.1 per cent.
Kindergartens	344, or 13.2 per cent.
Average number of pupils to each teacher in the High School	25
Average number of pupils to each teacher in Grammar schools	43
Average number of pupils to each teacher in Primary schools	38
Average number of pupils to each teacher in Kindergartens	25
Number of teachers in High School	9
Number of teachers in Grammar schools	28
Number of teachers in Primary schools	22
Number of teachers in Kindergartens	14
Special teachers: drawing, 2; music, 2; sewing, 3; cooking, 2; manual training, 2; military drill, 1; instructor in French, 1	13
Total number of teachers in day schools	86

REPORT OF THE SUPERINTENDENT OF SCHOOLS.

To the School Committee of Brookline:—

At the first teachers' meeting, held in September, attention was called to the crowded condition of our curriculum and the necessity of studying the inter-relation of the subjects taught with a view to economy of time and greater excellence of results. The teachers have responded cordially to the suggestion, and while all have not reached the fullest application of the principle, enough has been accomplished to give to the work of the present year a fresh and distinctive character.

A brief statement concerning the essence and aims of co-ordination is therefore a proper topic for this report.

In this attempt to improve teaching we have two principles to guide us. One is the psychological law of association, and the other is the natural affinity of knowledge. By the first we know that "the more relations that are established among the items of knowledge, the greater will be the association of ideas, and the more active and tenacious the memory;" or, expressing it in another way, the more paths of connection in the brain there are for any idea the greater the opportunity for its revival by suggestion.

Hence, if we are to take advantage of this law of the mind, we shall avoid teaching that which is unrelated. Single, isolated facts will, as far as possible, be excluded from the lessons we assign. We shall seek rather to weave a chain of association. The new will be linked to the old, the unknown to the known. Not only shall we take advantage of time, place, and circumstance as means of association, but we shall employ those causal relations that run through all knowledge back and forth, binding it together like a woven fabric,— and here we have the second principle to which I have alluded, viz.: the natural relation or unity of all knowledge. Each so-called subject is not to be treated separately, but as part of a whole, and its relations to that whole are to be traced.

The history of nature and the history of man are written on the same page in parallel columns. Climate, soil, animal and vegetable life have ever been powerful factors in human history. Not one of the forces of Nature but has made its contribution to the web of what we call civilization. Thus it is that we have two ends in education,— first, to so treat the growing mind that it shall become organized to do efficient work; second, to pursue studies in such logical sequence and relation to each other as shall aid the memory in recalling what has been learned.

The question which of these two ends is the most valuable has been well answered by Herbert Spencer in his essay on "Progress — its law and cause:"

"That progress in intelligence seen during the growth of the child into the man, or the savage into the philosopher, is commonly regarded as consisting in the greater number of facts known and laws understood; whereas the actual progress consists in those internal modifications of which this increased knowledge is the expression."

Both these ends (organized knowledge and conscious power) will be gained by the close co-ordination of all studies. Distinct progress has been made already along these lines. The study of Nature and her forces has revealed something of the wonderful harmony and continuity of the creation, thus teaching the infinite wisdom of the Creator. Such terms as chemical action, gravitation, evaporation and condensation have been seen to be universal in their application, and to stand for forces that are ever active in the material world about us. The life of the plant and the life of the animal have been found to be mutually dependent upon each other. The vital processes of both animals and plants have been seen to obey the laws of both chemistry and physics. In the same way the science studies explain to the child's mind the mysteries of physical geography, and help him to think out the problems of winds, ocean currents, climate, storms, etc.

Good results have been reached in connecting History and Geography. Small interest attaches to any stretch of country until, by the aid of history, we know what humanity has accomplished there. Then the special study of American History, which it is proper for all our youth to make, is

enriched, and its lessons are enforced by association with cotemporary literature. In three of Longfellow's poems, "The courtship of Miles Standish," "Evangeline," and "Hiawatha," are found fine illustrations of History and Literature, blended in such a way that the mind of the child never loses the lessons of truth and of beauty they each have to teach.

Thus it is that Science, Geography, History, Literature and Art are all capable of being studied in their affinities. Doing this, we get rid of the fear that too many subjects are taught in the schools. Each study presents side views of other studies and thus the mind is kept alert and active, a thing most to be desired.

Whatever pertains to expression, as Drawing and Language, is to be acquired in pursuing the culture studies. "Practice makes perfect," whether it be reading, writing, spelling or punctuation. When the materials of thought are so plentiful, there need be little fear that those who are sent regularly to school will not be able both to interpret and to express thought.

Attention to the Individual Child.

There has long been manifest a reaction in the minds of thinking people, from the extreme application of the theory of the graded system. To deal with children *en masse*, in respect to their bodily, mental and spiritual culture, has long seemed unscientific, not to say cruel. Free education universally applied in a rapidly growing country compelled the state to provide for the schooling of large numbers of children. The graded system probably has been, and is today, the most feasible and economical device for securing to all such training as will prepare them for good citizenship; but whenever anyone has examined closely and thoroughly the system in its rigid application and has considered its logical effects upon the individual child, he has been oppressed with doubt. Many a parent has visited the modern grammar school, seen his child keeping step with the moderate intellectual pace found necessary to accommodate fifty or more children, and has recalled the little red school-house

in the country, where, years ago, not more than twelve to twenty boys and girls assembled for a few weeks in the year to battle with the three R's according as natural force and aptitude enabled them to do so. The child of today who possesses brilliant talents finds school distasteful because he has so little to do. If he is naturally slow he becomes discouraged because he is recognized as the laggard of his class. Again, he may be strong and vigorous and able to endure the humdrum of school, its bad air and its long hours, or he may be of nervous temperament and physically unequal to the strain. In any case, the parent has a vague feeling that something is wrong. The graded school conducted as it has been, and in many cases now is, upon a schedule which makes examinations upon matters of fact a prime element, gives little attention to the great variation in physical and mental ability found in any fifty children. The backward child in ninety-nine cases out of a hundred is innocent of fault. He may be congenitally weak; unkind treatment at home may have crushed his spirit; he may receive insufficient nutrition. In any case, he deserves individual attention. He needs the kindly hand and the touch of sympathy to kindle his courage and help him onward.

To a good degree our teachers know their pupils as individuals and treat them as such. Parents find that physical incapacity and mental backwardness are recognized and treated, not as sins but as facts to be duly weighed and considered. It must be admitted that there is a difference in this respect, and our best teachers sometimes lapse in their judgment to an extent that is surprising; but the trend is in the right direction. It would seem, moreover, that the time has come for a more earnest endeavor toward such a careful study of the child as shall result in a clearer understanding of his temperament, capacity and limitations, and a more penetrating insight into his educational needs, his moral defects, and the proper remedies to be applied. Such careful study at first must be given to one or two only. Experience in studying a few will give ability to read others. How much more professional will be a teacher's spirit when she looks at the individual child as a physician looks at

his patient, seeking to diagnose his case and prescribe the proper treatment. In all institutions where physical culture is scientifically managed, each individual student is weighed, measured and examined, and then is put under such a course of exercise as shall correct his weaknesses and afford him the best development.

How much more essential that intellectual and moral training should be given upon the same plan. No one can reasonably object to the theory. To carry it fully out, however, will be a matter of considerable difficulty. Among the obstacles in the way of such a scheme, are the traditional ideas of what a school is, the demands that come from the higher institutions for large acquisitions in respect to quality and quantity of work, and the great numbers with which our teachers have to deal. There is one bright side of the subject to which I must briefly allude: The little children growing up in this community now, enter their school life through the bright and kindly portals of the Kindergarten. Here, at least, the individuality of the child has free course. In short, this is what distinguishes the kindergarten of Froebel from all other schools. It is what makes it so difficult to *connect* it with the work of the grades above. The child's free self-activity is directed into useful channels. His love of play is utilized. His life flows along natural currents. No time is wasted because he is ever happy and active. He learns to do right because it is pleasanter and gives more pleasure to others. Life in the Kindergarten trains to social duties and obligations, but the rights of the individual are never overlooked.

With this foundation for the school training should we not seek to secure for the individual child in all grades discriminating attention and sympathetic treatment. As during the past year we have tried to co-ordinate our work for purposes of economy and efficiency, so during the year to come I shall ask our teachers to focus their attention upon certain cases, studying them as types, and learning from them something of true child-nature and its needs. We shall not have the perfect school until in every school-room we have both class

work and individual work. In addition to what is prescribed for the average pupil there should be in every subject supplementary work to which the more talented may apply themselves. There may be extra problems in arithmetic, extra topics in history, geography, etc. Our aim should be to afford every child opportunity to progress according to his ability and to pass from class to class as his attainments will permit.

The Home and the School.

The time has passed when teachers were regarded as the natural enemies of children and of parents. Gradually it has been seen that the welfare of the child is best secured where teachers and parents understand each other and work together for the best good of the child. The parents have been found uniformly courteous and considerate, and whenever teachers have consulted them about their children they have found a cheerful response.

A circular has recently been addressed to each parent asking for active co-operation respecting regular and punctual attendance, faithful attention to home lessons, and the avoidance of outside engagements that interfere with school duties. These matters are regarded as vital at the present time by all our teachers. It has been observed that children whose homes are well-to-do, and are provided with every comfort needed to assure health, are the most irregular. They are apparently permitted to absent themselves for the most trivial reasons. Do their parents realize that in such cases they are doing harm to the school, and are neutralizing its influence upon the child as respects the building of character? Such must be the case. The influence of indifferentism is contagious. Considering individual cases, the boy who is permitted to remain at home because the ground is white with snow, or the wind blows, or the air is damp, is in danger of being a good-for-nothing as a student and a failure as a man. With concerted effort there is hope that an improvement may be made in this respect.

Teachers.

The teachers' meeting has been, and will ever continue to be, one of the most potent means of school improvement. During the past year general meetings of all the teachers have been held monthly or oftener, at which educational topics that are of universal application have been discussed. Grade meetings for the study of Science, Arithmetic, and Geography have occurred almost weekly.

The Superintendent has often met the teachers of a given school for conference on matters of purely local importance.

The Head Master of the High School holds weekly meetings with his teachers and has thus secured a singular unity of spirit and plan. The principals of grammar schools have met with their teachers frequently for the consideration of matters of common interest. A series of meetings of the kindergartners and primary teachers has been begun which it is expected will be of much value.

New teachers who enter our ranks are found unprepared at once to do the broader work that is attempted here. It takes several years for the new teacher to make herself equal to those who have become thoroughly familiar with the means and methods that are most economical and best. We have generally been fortunate in securing those who were apt to learn and who have found pleasure in the hard work required.

A selected library of books on the history, science and art of teaching have been collected at the office, upon which the teachers are able to draw. The interest which teachers evince in professional study of this kind, is one measure of their worth. From all that can be learned, the teachers of Massachusetts are relatively backward in their acquaintance with pedagogical literature. Whether this is due to the inertness of the normal schools or to a self-satisfied condition of the average educational mind, I am unable to say.

The High School.

The prospects for the High School could not well be brighter. In spite of all the objections incidental to its inadequate accommodations the numbers have greatly increased and public confidence in its management has

strengthened. The school has indulged in no idle waiting for prosperous breezes, but, by skillful planning and resolute effort, every sail has been set ready to catch the breezes when they might freshen. Already a climatic change is manifest.

The citizens of the town with unprecedented unanimity have voted a sum of money sufficient to erect an edifice more complete, perhaps, in all its appointments, than any in this region.

The public playground will furnish ample opportunity to the boys for manly sports, while a tract in the rear of the building will afford similar advantages to the girls. Close proximity to the Brookline Hills station will enable students to reach the school readily from the extreme limits of the town, or from other towns. The proper development of the several departments on the lines contemplated will result in an institution possessing an interest far more than local. The report of the Head Master will inform you of the inner life of the school.

Manual Training School.

As the new building on Boylston street approaches completion it is necessary to consider what work shall be organized there. It will readily appear desirable to find room for the lower grammar classes, so that pupils now at the Sewall School, above the fourth grade may have the advantages of manual training. It is assumed, also, that such boys and girls as desire to enter upon a more practical course of study than is offered by the High School will be received next autumn. The course of study will naturally be equally divided between literary studies, like history, literature, science and mathematics, and shop-work for the boys, while the girls pursue advanced work in domestic economy, including food values, dietaries and care of the sick, art needlework, house decoration, etc. The success of this scheme will require the employment of at least one strong and versatile teacher. It will also involve fitting up the laboratories and furnishing such rooms as are to be used.

Summary.

The kindergartens are, without exception, doing a noble work for the little children. One year in the kindergarten at the age of four is doubtless of more value than a a year in the best university in the land at the age of twenty.

Miss Harriet S. Jenks, principal of the Edward Devotion School, has rendered invaluable service in training the primary teachers in some of the songs and games used in the kindergarten.

Instruction in sewing is now continuous from the Kindergarten to the High School. The volume prepared by our head teacher of this branch, Miss S. C. Johnson, entitled "Progressive Lessons in Needle-work," reflects credit upon its author and upon her work.

Manual training has greatly prospered under the direction of Mr. F. W. Kimball. The opening of a small shop at the Parsons School in which boys of the third and fourth grades receive instruction, and the equipment of several fourth-grade rooms with tools and materials for work at the desk, are among the things accomplished the past year. With the advice and assistance of Professor Runkle, a new course of instruction has been outlined, which is arranged as follows: fourth grade, preparatory work in two dimensions; fifth year, models based upon the Sloyd; sixth year, the elements of joinery; seventh, wood carving and constructive work; eighth, wood turning; ninth, pattern making and foundry work.

Miss Irene Weir, who gives instruction in Drawing and Art in the High School, has also taken general charge of this work in the lower grades. By meeting the teachers from time to time she has been enabled to arouse a new interest in Drawing in its various applications to school work. Before the close of the year it is proposed to arrange an exhibit of some of the pupils' work.

The exhibit made by the Brookline schools at Chicago was awarded two medals,—one for high-school work and the other for grammar-school work. The material exhibited was hastily gathered under some disadvantages, which makes the result all the more gratifying.

A report of the Committee on Secondary School Studies, appointed at the meeting of the National Association, has recently been made. Dr. Harris, the United States Commissioner, considers it the most important educational document ever published in this country. President Eliot was chairman of the committee and ninety persons eminent in the educational field were upon the sub-committees appointed to prepare courses in the various subjects. However people may differ respecting the questions discussed in these conferences, or may dissent from the conclusion reached, it is nevertheless of great interest to know the current opinion entertained with unanimity by many representative educators. Some of these conclusions justify what has been attempted here, viz.: the curtailing and simplifying of Arithmetic, the introduction of one modern language into the grammar schools, the teaching of natural facts and phenomena throughout the grades, the broadening of Geography to include physical, political, mathematical, ethnological and social facts, and the continuous reading of standard literature in the grammar grades. One recommendation that is strongly urged is worthy your consideration, viz.: that concrete Geometry be studied in the upper grammar grades. When the improved course in Arithmetic is well established it will be feasible to add Geometry to the last two years.

Two courses of study have been issued the past year; one in Domestic Economy and another in Physiology and Health. Others upon Manual Training, Language and Science are in preparation.

Works of art have been placed in all the rooms of the Lawrence School. The ladies who have so successfully accomplished this task have fairly earned the gratitude of the committee and of all present and future patrons of the school.

I cannot close this report without acknowledging the loyalty and helpfulness of the teachers.

For your unfailing kindness and support I am deeply grateful.

Respectfully yours,

Feb. 1st, 1894. SAMUEL T. DUTTON.

REPORT OF THE MASTER OF HIGH SCHOOL.

Mr. S. T. Dutton,

Superintendent of Schools:

In view of our prospects, it is perhaps ungracious to dwell upon the great embarrassment we have experienced in accommodating so large a school in our present quarters. While the use of the Bethany Building for the entering class has been doubtless the best solution of the perplexing problem confronting us, it has occasioned the management no little trouble to adjust a programme which would provide for classes reciting sometimes in one building, sometimes in another, without loss of time to teacher and pupil. Twice a week the singing lesson brings two hundred and twenty pupils into a room adapted to not more than half that number, necessitating the removal of desks and chairs before and after the exercise. Never before has it been necessary to divide and subdivide classes into so many groups for recitation purposes; and the congested halls and crowded class rooms have demanded constant attention. All these have been very real difficulties, requiring for their proper adjustment an amount of time that has seriously interfered with the inspection of classes and the consideration of individual pupils, both of which are among the chief of the many duties devolving upon the principal of a school.

If the school is to educate, the *individual* must be respected; his special needs must be studied and met. Parents must be interviewed and all possible knowledge of the peculiarities of the child, intellectual, physical or temperamental, must be sought and applied. That this is not more frequently done, is because there is no one connected with the school sufficiently relieved from recitation, clerical, or administrative work, to do it.

The danger of large schools is, that mass treatment supplants this regard for the individual; and though we rejoice

at the present rapid growth of our High School, special pains must be taken that neither instruction nor discipline becomes less discriminating than it has been in the past.

Teachers.

Four new teachers, Mr. Fay, Miss Hartwell, Miss Weir, and Miss Gaines, were engaged for the present school year. Of these, two take the place of teachers who resigned last year, and Miss Gaines teaches but one subject, so that in reality there is but one additional teacher who gives her full time to the school.

It is worthy of notice that the teaching force of the school is not relatively as large as it was two years ago. At that time there was one teacher to every nineteen pupils; now there is but one for every twenty-six pupils. Whatever may be the unit of maximum efficiency in the lower schools, in the High School, where natural sciences (requiring laboratory instruction) and the languages constitute so large a part of the work, the number of pupils per teacher should never exceed twenty-five.

Departments.

The time has come for a reorganization of the teaching force into departments. At present we have but two teachers besides the special teachers in drawing, music, and military drill, who devote themselves exclusively to a single subject. Extreme or narrow specialization is to be avoided, but a more rational division of labor, grouping classes in the same or kindred subjects and leading to concentrated effort in one or two definite directions, would greatly strengthen the teachers in their work.

The first three classes should, so far as it is practicable, recite to department teachers; but for the entering class, to avoid a too abrupt transition from the grammar-school method, a different arrangement is desirable. In several subjects, French and Science, for instance, the pupils of this class should recite to special teachers, and in all other subjects to one or more class teachers, who should sustain the same relation to them as did the teacher of the grammar school from which they came.

Change of Studies.

Owing to the inadequacy of the teaching force the time devoted to senior chemistry has this year been reduced from 120 to 60 recitations.

In accordance with the suggestion made in my report a year ago, modern history has been introduced for those members of the first and second classes who are not preparing for college. The period under consideration is the present century. Miss Frye conducts the class very much as she would a literary club. Photographs and books of reference are consulted, papers are written upon special topics, and the freest use of the Public Library is encouraged.

As wide-reaching a change as any has been the use of note books in connection with all subjects. Whether a boy goes to college, where the lecture and laboratory system of instruction prevails almost exclusively, or whether he enters business, the logical arrangement of his thought and the ability to lay hold of the salient points of an address or essay, cultivated by systematic note-taking, will be of inestimable value to him.

The strength of our departments in modern languages is attested by the increasing number of special students seeking to enter the German and French classes. The weekly readings from French literature given by Mlle. Gerlach to the senior class and to a limited number of adults were very popular. The Art classes are also proving a great attraction to special students.

Number and Attendance.

Whole number enrolled for school year ending July, 1893		184
" " " for the present school year up to date (Jan. 31)		238
Number of boys belonging to the school Jan. 31, 1893	75	
" girls " " " " "	103	
		178
Number of boys belonging to the school Jan. 31, 1894	101	
" girls " " " " "	122	
		223
Gain, per cent		24
Average attendance for year ending July 1, 1893		163
Average per cent of attendance for year ending July 1, 1893		94
Number in each class: I., 28; II., 41; III., 60; IV., 83		
Number of special students		11

Proportion of school preparing for higher institutions, 45 per cent.

Of the twenty-five scholars who graduated last June, five entered Harvard University, one entered the Harvard Annex (Radcliffe), three entered Smith College, one was admitted to Wellesley College, and three entered the Institute of Technology.

Prizes.

The winners of the J. Murray Kay prizes for the year 1892-93, were as follows:

HISTORICAL ESSAY.

First Prize, Grace E. Mathews. Second Prize, John Taylor.

ELOCUTION.

Girls' Prize, Elizabeth Putnam. Boys' Prize, Niels Christensen, Jr.

School and Library.

Gratifying progress is being made in more perfectly correlating the two great agencies of popular education, the school and the public library. A teacher's success is largely measured by the avidity with which her scholars resort to supplementary books of reference.

Still more gratifying is it to find that the teacher's influence has determined the reading of an idle hour. One of the English teachers has prepared the following report upon

Home Reading.

In these days English is recognized as a modern language which no well-ordered school omits from its curriculum. In fact, the desire to excel in "English" is so deeply rooted in the minds of the students that they not only clamor for daily themes, but start forth, like Don Quixote, in search of adventures, that they may embody their experiences in the once dreaded composition. The reading of the best authors also enters into this scheme of study, and periods of poets and schools of thought find earnest young minds eager to interpret the thought and emotion of the past. All this is cheering, and we can only rejoice that no longer is it necessary to make "A Plea for English in our Schools."

But sometimes this question comes to us: "What do these boys and girls read that is not 'required'?" More questions follow: "Have these young folks tastes which the school has had no part in forming?" "Do they read the old familiar favorites, or have new prophets arisen in the land?" In order to find the truth of the matter, the pupils in the Brookline High School were asked to write the names of the last four books that they had read. The titles were written upon slips of paper, which were collected at once.

In attempting to classify and arrange these lists the writer has had real delight, for, in the first place, the answers were varied and ingenuous. Then it was found that the boys and girls of today are reading

with pleasure some of the books which their grandfathers and grandmothers enjoyed; that is, they are reading something beyond the "book of the hour."

But let the lists tell their own tale. The division was made under the following heads: I. Science and Art; II. Books relating to Athletics; III. Poetry; IV. The Drama; V. The Essay; VI. History and Biography; VII. The Story, which was sub-divided into the historical romance and the novel.

Under Division I. (Science and Art) we find that, of six different works cited, four relate to electricity and two to boat-building. Under II. (Athletics) three books are found, all of which are on the subject of football. It need hardly be added that in every case mentioned the reader was a boy.

List III. (Poetry) is most significant in its revelation. The modern young reader, boy or girl, does not peruse poetry out of the class-room. Without doubt, poetry is a duty and a privilege; but it is the resource of the few, not the joy of the many. The following list gives the names of all the given works: Part of the Iliad; some of the poems of Adelaide Procter, of Shelley, of Edwin Arnold, of Whittier and of Holmes; Hiawatha; Evangeline; Lays of Ancient Rome; Tennyson's May Queen; Angelo, by Stuart Sterne; and Lalla Rookh. It should perhaps be stated that, as the pupils were asked to name the *books* they had read, they very naturally considered that poems were not desired.

The dramas are five in number: Romeo and Juliet, Merchant of Venice, Henry VIII., Macbeth, and Giles Corey. The list of essays can also be given as a whole, and we find a variety both in style and in subject. The titles are: Dream-Life, by Ik Marvel; Excursions in Art and Letters, by W. W. Story; An Edinburgh Eleven, by Barrie; the Sir Roger de Coverley Papers, by Addison; Irving's Sketch Book, and a series of essays on the Standard Symphonies.

Many of the works which were given under Division VI. (History and Biography) have been read in connection with a school course in Ancient History, so will not be mentioned here. Among the biographies we find those of Beethoven, Patrick Henry, George Washington, John Adams, Gouverneur Morris, James Parton and Louisa M. Alcott. "Girls who have Become Famous" has three girl readers. In this list may properly be placed the Letters of Mme. de Sévigné and the Letters of James Russell Lowell.

Under Division VII. (The Story) classification becomes difficult, and wonder gives way to weariness when it is found by actual count that two hundred and forty-four different titles demand consideration. At first it seemed as if Sir Walter Scott was to lead the list, for he was represented by twelve romances and thirty-three readers; but the fourth class turned the tide, and Henty proved to be the favorite, leading off with nineteen works and forty readers. In fact, the sum and substance of one boy's communication was "Four Henty books," titles evidently needless and nameless. All the above-mentioned works come under the head of historical romance. This fact goes to prove that, although the youthful reader of fiction demands either a basis or a background of truth, it is not realism, but romance, that he most desires. Mr. Howells,

that master of realism, has but two readers and one book, April Hopes (the title is most attractive). Mr. Hardy, the great English realist, finds no readers in the school.

The authors who, after Scott and Henty, have the largest following are: Blackmore, Marion Crawford, Dumas, Cooper, Conan Doyle, Georg Ebers, Charles Dickens, George Eliot, Charles Kingsley and Bulwer-Lytton. It is not possible to give all the facts which these lists have made clear; but surely it is a pleasant task to record the names of the following works, favorites that have survived the "whirligig of time": Rasselas, Vicar of Wakefield, Children of the Abbey, Thaddeus of Warsaw, Wilson's "Tales of the Borders," and the Scottish Chiefs.

In "Sesame and Lilies," Ruskin tells us that "All books are divisible into two classes, the books of the hour, and the books of all time," and of the former class writes, "We ought to be entirely thankful for them, and entirely ashamed of ourselves if we make no good use of them. But we make the worst possible use, if we allow them to usurp the place of true books; for strictly speaking, they are not books at all, but merely letters or newspapers in good print."

What then is the conclusion of the whole matter as far as our own school is concerned? Do our pupils choose the true books? Are they making the right use of "the books of the hour?" Who can tell? For who knows if Scott and Dickens, George Eliot and Tennyson are writers for all time? Still, on the whole, the outlook is not discouraging but hopeful; for, even if some of these children are pursuing shadows, the greater number, those highest in the school, show that they can grasp the true and the beautiful and hold to that which is steadfast and excellent in the world of books.

Physical Training.

The Swedish gymnastics provided for the girls and conducted this year by two of our regular teachers, Miss Frost and Miss Hartwell, are steadily gaining in favor.

Under the efficient direction of the new military instructor, Capt. R. W. Sutton, the boys' battalion is drilling with genuine enthusiasm and marked military precision. For several years past, the cadets have accepted the invitation of the Chandler Post, G. A. R., to perform escort duty on Memorial Day, and it is hoped that this simple act of courtesy to the living and respect for the dead, a most impressive lesson in patriotism to our boys, may grow to be the leading military event of the school year.

In the interest of a still more varied and discriminating physical development, gymnastics are for two months substituted for the military drill; and the boys in the entering class before participating in them have been subjected to a thorough physical examination. The good that comes from

the active interest of a large contingent of the school in athletics,— fully 65 per cent of the boys,— easily outweighs any evils resulting therefrom. Despite all this, we still fall far short of giving our boys and girls a physical development which is at all commensurate with the mental training that every school aims at. The most casual observer would criticise faults in standing, sitting and walking, while the lack of muscular symmetry, the lack of grace resulting from imperfect "motor coördination"—in short, the failure to discipline the will, and train nerve and muscle into ready responsiveness, making the body the "vehicle of the soul," are easily noticeable.

Statistics recently collected in Boston go to prove that the period between 11 and 16 for boys, and 9 and 14 for girls, is at once the time of greatest resistance to disease, of greatest bodily upbuilding and of greatest susceptibility to muscular, organic, and general structural development and improvement. In other words, the secondary school age represents the golden opportunity for structural improvement. Neglected, no subsequent attention can accomplish so much with so little effort. As in the development of faculty, there come times and seasons which must be taken advantage of, if we are to be truly economical, so in the development of frame and muscle and organ, there are times when the potentiality of structure is most easily realized.

After this growing period which comes from one and one-half to two years earlier for the girls, there follows, we are told, a period of exhaustion. This comes when both sexes are confronted by the severest ordeal of their school lives—the college examination. With the higher education of young women, has come a consequent strain, especially in the preparatory school, which their brothers, living freer lives and given to outdoor exercise, never experience. "It is not the weight of the burdens imposed here that causes our girls to break down," remarked a college instructor of extended experience, "it is the fagged-out condition in which they come to us from the preparatory school."

It is impossible with present knowledge and present equipment to make as radical a reform as seems desirable,

and yet so convinced am I of the great importance of the interests involved that I have begun to study the problem, collecting data from the leading colleges and secondary schools, (public, private and endowed,) with the hope that I may have something of value to suggest in a subsequent report. With the new building, where gymnasiums, lockers, bathing facilities and playgrounds will be provided for both girls and boys, much may be hoped for that is wholly impracticable under present conditions.

The teacher of Art, Miss Weir, makes the following report:

It would hardly be wise at this time to lay down with definiteness a plan of Art study to cover a four years' high-school course, nor would it be possible to adhere to such a plan if one were made.

The study of Art is necessarily governed by varying conditions, and until we have learned to know quite fully all the departments of the school into which one subject must largely enter, and until we know the individual character of the girls and boys who make up the school, our plans must be simply flexible, generous, and fundamentally sound.

One thing can be stated positively:

The subject must be treated in the broadest possible way, adapting itself to the needs of the individual, touching him on a side and in such a way as to reach the finest part of his nature, in order to call forth a living response in his quickened power of seeing and feeling the beauty of the common things about him, with some degree of ability to express what he feels.

The result necessarily differs according to the individual, and therefore it would be as impossible to find a pair of glasses adapted to two hundred eyes, as to make one plan of study applicable to as many students.

We have begun to develop our work in three main lines. First, to train the eye to keen seeing and correct representation of the things seen; second, to give through lectures, study of casts and photographs, visits to museums and art schools, a general idea of the history of art and its place and importance among early nations, and to inspire an appreciation and love for the finest creations of human genius; and third, to help the individual to express, in whatever medium is best suited to the purpose, the life and nature surrounding him, and his ideas and ideals.

By drawing the rectangular solids and objects based upon them, the pupil is led on, step by step, until he gains the power to represent, with a fair degree of accuracy, the common things about him: chairs, tables, halls, interiors, houses, streets. This leads directly to out-of-door sketching, which with drawing and color work in connection with botany, fills the last part of the year. Thus his senses are opened, his interest aroused, his heart touched, and his hand led to respond simply and naturally to his impressions.

The history of Art has been one of the most interesting sides of our work. The students fill their books with notes and drawings, from photographs, casts and blackboard illustrations, examples of the different

periods of art. They have several times visited the Boston Museum of Fine Arts, they have been to the Peabody Museum of Harvard College, to see the Assyrian collection, and before the year is ended we hope they will have laid not only a tolerably sure foundation of fact, but also a real love for good works of art, which will be an inspiration for all future time. But for all this we need a full equipment of books, casts and photographs. Familiarity with beautiful things can only be obtained by constantly living with them, and our school should be furnished with the best examples of art that money can supply. The home for its little family creates the standard of all that is fine and ennobling. Why should not the school for its larger family?

The last division of our work is still largely experimental. We are feeling our way in color, and pen and ink drawing. We are sketching from the windows: houses, trees, streets, spires, any thing we see that is interesting and suggestive. Above all we want our students to go out from the school with their eyes open to the beauty of the world of nature, to find charm in the play of sunshine and shadow, on tree, hill and river, and to know the keen joy which comes from sensitiveness to the impressions of the beautiful and pure things about them. If we have inspired this, our work is not in vain.

High-School Extension.

The extension movement projected last year has been continued with some amplification. Besides Miss Johnson's lessons in English Literature, supplementary courses in Electricity, French Literature, and French Art are presented by Mr. Packard, Mlle. Gerlach and Miss Weir.

The large classes and sustained interest fully justify this effort to extend the influence of the High School. Still further justification is found in the community of interest it promotes in the home. Not infrequently several members of the same family, parents as well as children, are reading the same books and pursuing the same course of study. And again, it is to be commended for its excellent reflex action upon the school itself. A teacher cannot meet the wants of an adult class by preparing lessons or lectures for an extension course, without gaining immeasurably in the grasp and comprehension of his subject. He is storing up intellectual capital. And I may say, in this connection, that the willingness of our teachers to undertake this additional work without extra compensation is a striking proof of their enthusiasm and disinterestedness. The best results of this experiment, however, will only be realized when provision is made for supplementary lectures by college and university specialists upon the subjects which have been studied in the extension classes.

Courses for the Winter of 1894.

Two lectures upon Romanticism in French Literature by Mlle. M. E. Gerlach.

Two lectures upon the Barbizon Group of French Painters by Miss Irene Weir.

A resumé of Electrical History (three lectures) was given by Mr. J. C. Packard:

1. FRICTIONAL ELECTRICITY; or, Lightning and the Aurora.
2. VOLTAIC ELECTRICITY; or, The Telegraph and the Telephone.
3. DYNAMIC ELECTRICITY; or, Light and Power.

A COURSE IN ENGLISH LITERATURE OFFERED BY ANNA M. JOHNSON, A. M.

JANUARY 2.

(*a.*) SUMMARY OF LAST YEAR'S COURSE ON THE EPIC.

(*b.*) THE LYRIC DISTINGUISHED FROM THE EPIC.

JANUARY 16.

(*a.*) THE LYRICAL BALLAD.

CHARLES KINGSLEY: The Three Fishers.
The Sands of Dee.
DANTE G. ROSSETTI: The Blessed Damozel.
Sister Helen.
Troy Town.
JEAN INGELOW: The High Tide on the Coast of Lincolnshire.

(*b.*) THE PATRIOTIC LYRIC.

SHAKESPEARE: Richard II., 2, 1.—Gaunt's Dying Speech.
Henry V., 3, 1.—King Harry's Exhortation.
JOHN MILTON: Lycidas.
WM. COLLINS: "How sleep the Brave."
ROB'T BURNS: "Scots wha hae."
"My Heart 's in the Highlands."
THOS. CAMPBELL: The Battle of the Baltic.
Ye Mariners of England.
W. JONES: What Constitutes a State?
WM. COWPER: The Loss of the Royal George.
LORD BYRON: The Isles of Greece.
The Destruction of Sennacherib.
S. T. COLERIDGE: Ode to France.
WM. WORDSWORTH: Sonnet to Milton.
A. TENNYSON: "You ask me why, tho' ill at ease."
(FREILIGRATH: Hurrah, Germania!
SCHNECKENBURGER: The Watch on the Rhine.)
(LOWELL: The Present Crisis.
The Commemoration Ode.)
HOWE: The Battle Hymn of the Republic.

JANUARY 30.

(*a.*) THE LYRIC OF SOCIAL LIFE.

BURNS: Selections.
T. MOORE: Selections.

(*b.*) THE LYRIC OF NATURE.

SHAKESPEARE: Selections.
MILTON: L'Allegro.
Il Penseroso.
J. KEATS: Autumn.
To a Nightingale.
P. SHELLEY: The Cloud.
The Skylark.
Ode to the West Wind.
WORDSWORTH: The Cuckoo.
Lines written in March.
Daffodils.
"My heart leaps up."
"The world is too much with us."
(H. HEINE: Sea-Greeting.)
(EMERSON: The Snow-Storm.
To the Humble-bee.)

FEBRUARY 13.

THE LOVE LYRIC.

(*a.*) SHAKESPEARE'S SONNETS: Nos. 2, 15, 17, 19, 22, 23, 25, 28, 29, 30, 32, 33, 39, 43, 50-57, 64, 65, 73, 74, 94, 106, 115, 116, 123, 132, 138, 143, 150.

(*b.*) MRS. BROWNING'S "SONNETS FROM THE PORTUGUESE:" Nos. 3, 4, 6, 7, 9, 10, 11, 12, 13, 14, 16, 20, 21, 23, 26, 33, 35, 45.

FEBRUARY 27.

THE GRIEF LYRIC.

(*a.*) SHELLEY: Adonais.
(*b.*) TENNYSON: In Memoriam.

MARCH 13.

(*a.*) THE LYRIC CHIEFLY REFLECTIVE.

SHAKESPEARE: Selections.
H. WOTTON: The Character of a Happy Life.
J. DRYDEN: Alexander's Feast.
COLLINS: Ode on the Passions.
BURNS: "For a' that and a' that."
To a Mouse.
To a Daisy.
GRAY: Ode to Adversity.
The Bard.
The Progress of Poesy.
CAMPBELL: The River of Life.
KEATS: Ode on a Grecian Urn.
WORDSWORTH: The Happy Warrior.
Ode to Duty.
Ode on Immortality.
E. B. BROWNING: The Dead Pan.
The Cry of the Human.
(BRYANT: To the Fringed Gentian.
Thanatopsis.
EMERSON: Each and All.
HOLMES: The Chambered Nautilus.
LONGFELLOW: Sonnets upon Dante.
Nature.
Possibilities.)
(SCHILLER: The Song of the Bell.)

(*b.*) THE SACRED LYRIC.

MILTON: Hymn on the Nativity.
Sonnet on his Blindness.
J. ADDISON: Hymns.
C. WESLEY: Hymns.
COWPER: Hymns.
MOORE: Hymns.
W. SCOTT: Rebecca's Hymn.
COLERIDGE: Hymn in the Vale of Chamouni.
(THEODOR KÖRNER: Prayer in Battle.
UHLAND: Shepherd's Sunday Song.)

REFERENCE BOOKS.

F. PALGRAVE: The Golden Treasury.
R. EMERSON: Parnassus.
R. DANA: The Household Book of Poetry.
A. H. BULLEN: Lyrics from the Song-books of the Elizabethan Age.
J. G. WHITTIER: Songs of Three Centuries.
K. KNORTZ: Representative German Poems.
F. GUMMERE: Hand-book of Poetics.
H. CORSON: Primer of English Verse.
H. VAN DYKE: The Poetry of Tennyson.
J. SHAIRP: Studies in Poetry and Philosophy.
Aspects of Poetry.
Poetic Interpretation of Nature.
LOWELL: Among my Books.
S. BROOKE: Primer of English Literature.
WARD: English Poets.
MEIKLEJOHN: Manual of English Literature.
MRS. OLIPHANT: Literary History of England.
The Victorian Age of English Literature.
H. TAINE: Manual of English Literature.
E. STEDMAN: Victorian Poets.
Nature of Poetry.
W. BAGEHOT: Literary Studies. Vol. I.
MASSON: Essays.
Life of Milton.
GREEN: Short History of the English People.

It is proposed to consider in future years—

THE DRAMA.
THE NOVEL.
THE ESSAY.

Benefactions.

The chairman of the School Committee, Mr. W. H. Lincoln, has added another to his many favors to the school by offering as prizes five gold and silver medals for excellence in English, Modern Languages, the Classics, Physics, and Mathematics.

Other friends have shown their good-will by presenting pictures and natural-history specimens. It is scarcely necessary to add that every such addition to our equipment, every work of art, every reference book, every specimen increases the efficiency of the school by helping to create that environment which is scarcely less potent than direct instruction as an educator of youth. We must surround our boys and girls with every suggestive, every ennobling object, to the end that mentally and spiritually they may be "quickened into new life."

Finally, the town, by its recent action has provided liberally for the future home of the school. Such provision, so generously and heartily made, is valued not merely as a promised relief from present inconveniences, but as an expression of general confidence and good-will, an evidence of faith in the school's future that will be a telling factor in its development.

Respectfully submitted,

D. S. Sanford.

REPORT OF THE MUSIC TEACHER.

Mr. S. T. Dutton,

Superintendent of Schools:

I am again able to report progress in the various departments of the study of Music, namely, primary schools, grammar schools, and the High School. Some three years since, I was directed to select an assistant to do the work in the primary schools and the lower grades of the grammar schools, and after careful consideration, Miss Ella F. Story was chosen for the position which she has since held. Several times since then I have visited the schools which up to the time of her term of services had been a part of my own field of labor, and in every instance I found them in excellent condition. They comprise all the primary, and the first two grades in the grammar schools. The remaining grades are still under my own charge, and the same amount of care has been bestowed upon them, and the same number of lessons given as before.

The system which is used in the lower grades is continued through the seventh year of the school, and at this point proficiency is found in reading music at sight, as has several times been demonstrated by the exhibitions which have been given. I can assert that in all cases where the conditions for success in any other study are good, a like success is obtained in that of of music.

About one year and a half ago the study of intervals was begun in the two higher grades of the grammar schools. This was introduced as an advance study, a knowledge of intervals being essential to the reading of all grades of music. This study has progressed as rapidly as could have been expected under the circumstances, as both teachers and scholars needed to become familiar with the new method. I have not by any means seen all the success that I look for,

but much has been gained, and the progress of the schools in this direction, when compared with that of last year, is exceedingly gratifying.

It is a constant source of regret to the music teachers that there is no popular standard of musical requirement toward which we can work, as there is in most of the studies which are pursued in the public schools. Indeed, so far as I know, there seems to be a very vague and uncertain idea in the minds of most educators, as to just the province which music occupies in the school as related to the individual scholar. Perhaps it is too much to hope, in the present generation, that such a standard should be set up, and that a clear conception of what music is to do for each pupil should be reached. This, however, is my conviction: music brings into action so many of the varied powers of the child, that those who do best in that will, as a rule, be found to have made the greatest improvement in other branches.

The music in the High School has come to be a very important factor, and although but a small amount of time is given to this branch each week, yet I have seen the interest in the music lesson increase from year to year. I recall the fact that our orchestra made a favorable impression at its appearance last year in connection with the prize speaking. Since then the orchestra has been increased by new members and new instruments, and the school, including the orchestra, is shortly to bring out the work which has been under study since the first of November, which will be announced in due season.

At the opening of the school in September, the study of the songs of the nation was begun, including both those which had their birth in the early history of our people, as well as those which are popularly known as war songs. It is the conviction of those in charge of the High School, that it is a national duty to familiarize our young people with the songs which have been the source of patriotic inspiration since the nation was born. It is expected that on a proper occasion, the results of the study in this direction will also be given the public.

I have been pleased at the interest which is manifested by many of the citizens in the weekly music lessons, which are often attended by friends of the school.

Respectfully submitted,

SAMUEL W. COLE.

BOSTON, Feb. 20th, 1894.

REPORT ON THE EVENING SCHOOL.

MR. S. T. DUTTON,

Superintendent of Schools:

That the advantages of an evening school are well appreciated in Brookline, is shown by the yearly increase in attendance. So many eager to learn came to us in October last that the usual number of teachers was found to be insufficient, and another was supplied. The interest shown by the pupils has been more remarkable, the attendance larger, and the work done more satisfactory than during the other sessions of my connection with the school. The whole number enrolled is 168; average attendance, 43; and there have been as many as 86 present at one time. The usual branches have been taught: book-keeping, penmanship, English, reading, spelling, arithmetic, history, and mechanical drawing. Instruction has been given by the same teachers as last year, with the added assistance mentioned before.

As many persons come at first out of curiosity and only remain a few nights, I would recommend that in future all pupils be required to present themselves for registration a few days before the opening of the school in October.

A larger number than usual have been constant in attendance, and some who were present last year are studying again this year.

Respectfully,

S. E. WEBBER.

REPORT OF THE TRUANT OFFICER.

Mr. S. T. Dutton,

Superintendent of Schools:

In presenting my report as Truant Officer for the year ending Jan. 31, 1894, I wish to call attention to the statistics given below, which show something of the work performed. The excuses given for the cases of absence are of various natures. The great trouble during the last half of the year has been from the effects of hard times. Many children are obliged to work before school hours, often causing them to be late at school; and when a child is late he dislikes to attend school for the day.

The various charitable societies of the town have done noble work in many cases in providing children with shoes and clothing. In nearly all cases the parents have given me their cordial support.

Number of cases of absence investigated	1,348
Number found to be truants	61
Number of arrests	4
Number of convictions	3
Number acquitted	1
Number found on street and returned to school	30

Respectfully submitted,

Fred. H. Robinson,

Truant Officer.

February 1, 1894.

Schools and Teachers.

Teachers.	Room.	Grade.	Began Service.	Present Salaries.
High.				
Daniel S. Sanford . . .			Sept., 1891	$3,000
John C. Packard . . .			Sept., 1890	2,000
Alfred C. Fay			Sept., 1893	1,200
Anna M. Johnson . . .			Dec., 1884	1,200
Mary P. Frye			Sept., 1871	1,000
A. May Frost			Dec. 1890	800
Marie E. Gerlach . . .			Jan., 1893	1,100
Bessie V. Gaines . . .			Sept., 1893	350
Maude A. Hartwell . .			Sept., 1893	500
Pierce.				
Mary McSkimmon . .	1	IX.	Feb., 1893	1,500
Eleanor J. McKenzie .	2	VIII.	Jan., 1880	850
H. Rose Palmer	3	VII.	Sept., 1886	700
Addie Dodge	4	VI.	Dec., 1891	675
Emma A. George . . .	6	V.	Apr., 1877	725
Annie M. Utley	5	IV.	Mar., 1891	650
Margaret E. Malone . .	4	III.	Sept., 1872	725
Abby F. Bosworth . .	3	II.	Sept., 1883	725
Nelly W. French . . .	1	I.	Oct., 1889	700
Georgiana Hutchinson .	1	1.	Sept., 1893	500
Annie B. Winchester .	2	Kindergarten.	Feb., 1891	600
Grace W. Morrill . . .	2	Kindergarten.	Mar., 1892	350
William H. Lincoln.				
David S. Farnham . .	1	IX.	Apr., 1880	2,000
Ruth E. Lander	2	VIII.	May, 1887	850
Clara E. Emerton . . .	3	VIII.	Sept., 1893	650
Georgia Martin	4	VII.	Apr., 1893	650
Abbie A. Hoyt	5	VI.	Sept., 1890	675
Dorcas C. Higgins . .	6	V.	Sept., 1893	650
Frances K. Lamprey .	7	V.	Sept., 1886	700
Matilda B. Doland . .	8	V.	Sept., 1890	700
Lawrence.				
Elizabeth W. Bean . .	1	IX.	Sept., 1879	1,200
Sarah E. Bruce	2	VIII.	Sept., 1891	650
Susie M. Thacher . . .	3	VII.	Dec,, 1890	700
Hattie E. Moses	4	VI.	Jan., 1894	600
Hortense M. Wiggin .	5	V.	Mar., 1891	700
Dora T. Maine	6	IV.	Sept., 1891	650
Fannie A. Sanderson, Substitute			Jan., 1894	600
Heath.				
Mary J. Collingwood .	1	VIII., IX.	Sept., 1874	$850
Frances A. Darrah . .	2	VI., VII.	Mar., 1891	700
Mary A. Kelley	3	IV., V.	Sept., 1878	725
Margaret C. O'Hearn .	4	II., III.	Sept., 1891	600
Margaret J. Sweeney .	5	I.	Sept., 1883	725

Schools and Teachers—Continued.

Teachers.	Room.	Grade.	Began Service.	Present Salaries.
Robert C. Winthrop.				
Annie G. Molloy . . .	1	III.	May, 1888	$700
Etta B. Nowell	2	II.	Sept., 1889	700
Anna M. Taylor	4	I.	Oct., 1882	725
Adeline T. Joyce . . .	3	Kindergarten.	Sept., 1890	600
Katharine Wentworth .	3	Kindergarten.	Sept., 1892	350
Thomas Parsons.				
Louise C. Sawyer . . .	2	IV.	Sept., 1892	675
Susie C. Hayward . . .	1	III.	Sept., 1885	700
Rose E. Ryan	3	II.	May, 1891	625
Hattie L. Carr	4	I.	Mar., 1882	725
J. Elliot Cabot.				
Edith C. Munroe . . .	3	III.	Jan., 1894	600
Mabel Friend	2	II.	Sept., 1892	575
Mary E. Kingsbury . .	1	I.	Sept., 1881	725
Anne P. Burgess . . .	4	Kindergarten.	Jan., 1891	600
Florence Hersey . . .	4	Kindergarten.	Feb., 1892	350
Longwood.				
Annie B. Goodwin . .		I., II., III.	Sept., 1893	600
Helen Newell		Kindergarten.	Sept., 1891	500
Boylston.				
Emma L. Wiswall . . .	1	IV.	Sept., 1875	725
Eva W. Cook	2	II., III.	June, 1883	725
Emma T. Lewis	3	I.	Sept., 1867	725
Harriet B. Stodder . .	4	Kindergarten.	Sept., 1888	700
Louise W. Pray	4	Kindergarten.	Sept., 1891	350
Sewall.				
Cora B. Cook	5	V.	Sept., 1893	600
Anna M. Warren . . .	4	IV.	Jan., 1894	600
Hattie F. Paul	3	II., III.	Jan., 1894	600
Mary A. O'Hearn . . .	1	I.	Apr., 1888	675
Alice H. Shaw	2	Kindergarten.	Sept., 1890	550
Fannie W. Kingsbury .	2	Kindergarten.	Sept., 1892	350
Edward Devotion.				
Fannie A. Manson . . .	4	IV., V.	Apr., 1893	600
Grace R. Curtis	3	III.	Mar., 1892	500
Isabel W. Robinson . .	2	I., II.	Mar., 1893	600
Harriet S. Jenks . . .	1	Kindergarten.	Mar., 1893	700
Anna M. Wakefield . .	1	Kindergarten.	Mar., 1893	300
Newton Street.				
Mary E. Hyde		I., II., III.	Sept., 1870	500
Union Building.				
Mary E. McNutt . . .		Kindergarten.	Sept., 1892	500
Grace A. Potter		Kindergarten.	Nov., 1893	350

Officers and Special Teachers.

Office.	Names.	Began Service.	Present Salary.
Superintendent of Schools .	Samuel T. Dutton .	Sept., 1890	$3,500
Instructor in music	Samuel W. Cole . .	Sept., 1884	600
Ass't instructor of music . .	Ella F. Story	Sept., 1891	500
Instructor in French	Florence H. Long .	Dec., 1892	450
Instructor in manual training	Frank W. Kendall .	Feb., 1893	1,800
Ass't instructor " "	Joseph E. Owens . .	Sept., 1891	400
Instructors in drawing . .	Irene Weir	Sept., 1893	1,000
	Annie B. Chamberlain	Sept., 1890	600
Instructors in cooking . .	Nettie M. Willey . .	Sept., 1891	800
	Helen M. Walker . .	Sept., 1893	450
Instructors in sewing . .	Henrietta A. Nevers	Sept., 1873	625
	Catharine F. Johnson	Sept., 1888	700
	Alice A. Stevens . .	Jan., 1891	500
Instructor in military drill .	Richard W. Sutton .	Oct., 1893	. . .
Clerk in Supt's office	Anna S. Withington	Dec., 1888	450

Janitors:

John Thomas, 286 Washington street	$700
Edward Moran, Chestnut street	850
Owen Carey, Cameron street	900
Richard Kelleher, Sewall street	850
Herbert S. Woodard, 22 School street	800
John J. Nyhen, 56 Walter avenue	700
Michael Fahey, 51 Walter avenue	400
Lawrence Moran, Houlihan avenue	600
Wm. B. Webber, Newton street	100
John McGinnis, Pleasant street	600

Truant Officer.

Frederick H. Robinson, Linden place	900

School-Houses.

School.	Erected.	Enlarged.	Material.	No. of Rooms.	Location.
High School . . .	1856	1884 1891	Wood . . .	11	Prospect street.
Pierce Grammar . .	1855	. .	Brick . . .	4	Prospect street.
Pierce Primary . . .	1860	1888	Brick . . .	6	Pierce street.
Lincoln	1888	. .	Brick . . .	8	Boylston street.
Lincoln annex . . .	1889	. .	Brick . . .	6	Boylston street.
Lawrence	1874	1885 1891	Brick and wood.	6	Francis street.
Longwood	1864	. .	Wood . . .	2	St. Mary's street.
Cabot	1888	. .	Brick . . .	4	Marion street.
Winthrop	1887	. .	Brick . . .	4	Brookline avenue.
Parsons	1883	1886	B'ck and w'd	4	Walter avenue.
Boylston	1868	1883	Brick . . .	4	Boylston street.
Sewall	1892	. .	Brick . . .	2	Sewall street.
Heath	1885	1871 1890	Wood . . .	4	Heath street.
Newton Street . . .	. .	. .	Wood . . .	1	Newton street.
Devotion	1892	. .	Brick . . .	6	Harvard street.

Enrolment and Attendance.

SCHOOLS.	Rooms.	Whole No. enrolled during the year ending July 1, 1893.	Average No. attending for the year.	Percentage of attendance for the year.	No. enrolled week ending Jan. 26, 1894.	No. attending week ending Jan. 26, 1894.
High		184	165	97	220	209
Pierce Grammar	1	45	37	96	35	35
	2	25	22	95	45	45
	3	49	44	96	49	45
	4	42	40	95	50	49
Pierce Primary	1	66	47	86	66	51
	2	56	35	86	54	45
	3	48	42	93	50	46
	4	50	43	91	50	40
	5	57	47	90	54	52
	6	53	46	95	53	49
Lincoln	1	39	33	95	35	35
	2	45	37	94	42	42
	3	48	36	91	40	40
	4	48	36	91	48	48
	5	47	38	93	42	42
	6	42	38	91	49	48
	7	54	39	92	49	49
	8	58	40	89	51	46
Lawrence	4	44	34	92	42	42
	5	49	37	93	48	42
	6	48	40	93	51	51
	7	43	40	95	45	44
	8	44	33	91	31	30
	9	37	36	97	47	46
Heath	1	27	19	89	26	25
	2	38	31	91	37	34
	3	49	40	92	45	43
	4	37	30	90	37	37
	5	40	30	90	43	31
Cabot	1	52	28	78	40	37
	2	48	30	83	50	43
	3	48	28	82	33	29
	4	51	26	77	36	33
Devotion	1	27	17	88	31	31
	2	32	20	86	24	20
	3	—	15	91	17	16
	4	31	23	92	30	28
Longwood	1	20	14	94	23	23
	2	24	13	84	21	19
Winthrop	1	49	38	95	38	37
	2	36	31	96	32	31
	3	44	29	84	42	30
	4	46	31	84	39	37
Parsons	1	40	33	94	37	33
	2	48	44	97	49	49
	3	38	30	95	38	34
	4	50	32	83	40	31
Boylston	1	50	40	90	51	50
	2	50	38	88	39	37
	3	46	38	92	40	37
	4	50	32	83	40	25
Sewall	1	48	35	90	45	38
	2	48	30	83	53	23
	3	38	26	90	47	46
	4	39	26	91	31	30
	5	—	38	92	25	24
Union Kindergarten		38	28	89	53	32
Newton Street		16	13	97	19	13
		2435	1896	90	2597	2148

Penny Savings, 1893-94.

Pierce Grammar	$265 01
Pierce Primary	363 04
Lawrence	358 49
Cabot	243 22
Lincoln	729 32
Winthrop	174 97
Sewall	199 64
Parsons	168 00
Heath	278 42
Boylston	208 93
Devotion	43 04
Newton Street	55 06
Longwood	3 02
	$3,090 16

Works of Art in Lawrence School.

ROOM 4. FAMOUS PICTURES OF CHILDREN AND ANIMALS.

1. Children of Charles 1., *Van Dyck.*
2. Head of Child, *Van Dyck.*
3. Ploughing in the Nivernais, *Rosa Bonheur.*
4. St. John, *Andrea del Sarto.*
5. Age of Innocence, *Sir Joshua Reynolds.*
6. Dignity and Independence, *Landseer.*
7. Head of Bull, *Paul Potter.*
8. Rural Band, *Laufberger.*
9. Singing Band, *Laufberger.*
10. Lion from the Zoo.

BAS RELIEFS.

Helen of Troy, *from Herculaneum.*
Bambino, *by Luca della Robbia.*

ROOM 5. COLORED ROOM.

1. Three views of Venice, showing Ducal Palace and Grand Canal framed together.
2. St. Mark's Venice.
3. The Rialto, Venice.
4. Bridge of Sighs, Venice.
5. Church della Salute Maria.
6. View in a Colorado Cañon.
7. View in a Colorado Cañon.
8. Shoshone Falls.
9. Gateway of the Gods, Yellowstone Park.
10. View of der Jungfrau, looking up the Lauterbrunnen Valley.
11. One of the Swiss Lakes.

BAS RELIEFS.

Madonna from St. Mark's, Venice.
Lion's Head, *by Donatello.*

ROOM 6. GENERAL GEOGRAPHY ROOM. LARGE PICTURES.

1. Parliament Building, London.
2. Westminster Abbey, London.
3. Melrose Abbey, England.
4. Pyramids, Egypt.
5. Acropolis, Athens.

FRIEZE OF SMALL PHOTOS MOUNTED ON GLASS, SIXTY-NINE IN ALL.

England.

1. Lincoln Cathedral.
2. Great Fountain and Long Canal, Hampton Court.
3. Anne Hathaway's Cottage.
4. Shakespeare's House.
5. Bywold Tower, Tower of London from the West.
6. The White Tower, Tower of London.
7. House of Lords.
8. The House of Commons.
9. Trafalgar Square.
10. St. Paul's Cathedral, London.
11. North Front, Windsor Castle.
12. Throne Room, Windsor Castle.
13. London Bridge.
14. Poets' Corner, Westminster Abbey.
15. Kenilworth Castle, from the bridge.
16. Canterbury Cathedral.
17. Sea near London.
18. Coronation Chair, Westminster Abbey.
19. Albert Memorial, London.
20. Fingal's Cave.
21. Tomb of Henry IV., Westminster Abbey.

Scotland.

1. Balmoral Castle.
2. Abbotsford.
3. George Square, Glasgow.
4. Forth Bridge, 8,296 feet long, 354 feet high, spans 1,700 feet.
5. John Knox House.
6. Edinburgh Market Place.
7. Holy Rood Castle.
8. Trossach Pier.
9. Lee near Ilfracombe.
10. Trossachs.
11. Edinburgh Castle from Esplanade.
12. Edinburgh Castle.
13. Burns Monument and Arthur's Seat.
14. Sir Walter Scott.
15. Robert Burns.
16. Sterling Castle.
17. Scott's Monument, Edinburgh.

Holland.

1. Windmill.
2. Amsterdam.
3. Rotterdam.
4. View near Harlem.
5. Scheveningen.

Venice.

1. St. Mark's Square, looking toward Canal.
2. View of Palace and Campanile.
3. Square looking towards St. Mark's.
4. Canal.

Norway.

1. Fish Market, Bergen.
2. Torghatten, Nordland.
3. House of Parliament, Christiania.
4. Col. Church, Christiania.
5. Suartisen Glacier.
6. North Cape.

7. Norwegian Wedding,—Going to Church, *Simoord Fiord.*
8. Laplanders.
9. Waterfall.
10. Family of Laplanders.

France.

1. Church des Invalides, Paris.
2. Napoleon's Tomb.
3. Column Vendome.
4. Notre Dame and Seine.
5. Opera House.
6. Rue de Rivoli.
7. Arch de Triomphe.
8. Place de la Concorde.
9. Garden with Fountain, Versailles.
10. Rue de Paris.
11. Palace of Justice, Brussels.
12. Field of the Battle of Waterloo, Brussels.

ROOM. 7. AMERICAN ROOM.

Mt. Vernon.
Capitol at Washington.
Four views of Niagara.

ROOM 8. ITALIAN ROOM.

1. Sistine Madonna, *Raphael.*
2. St. Cecilia, *Raphael.*
3. Madonna of the Chair, *Raphael.*
4. Castle of St. Angelo, Rome.
5. The Forum, Rome.
6. The Coliseum, Rome.
7. The Dying Gladiator.
8. Moses, *Michael Angelo.*
9. Hermes.

ROOM 9.

Cologne Cathedral.
Busts:
Apollo.
Diana.
Lincoln.
Scott.
Dying Slave, *M. Angelo.*

HALL.

St. Peter's, Rome.
Equestrian Statue, Venice.
Equestrian Statue, Padua.
Aurora, Rome, *Guido Reni.*
Two casts, Singing Boys, *L. della Robbia.*
Three busts, Laughing Girl, *Donatello.*
Columbus.
George Washington.

SEWING ROOM.

Seventeen large photos of World's Fair.

REPORT OF COMMITTEE UPON THE CONSTRUCTION OF THE MANUAL TRAINING SCHOOL.

The committee have held several meetings to consider the plans for the proposed building, and to award the contracts. The amount appropriated by the town was $30,000. At a meeting held March 28, 1893, it was voted to accept the plans presented by Arthur H. Bowditch, provided they can be carried out for the amount of the appropriation. A building committee was appointed to have charge of the work. At a meeting held June 20, the following contracts were awarded: Angus McDonald, for construction, $25,930; Smith & Anthony, heating and ventilation, $2,696; to which must be added the architect's commission, $1,400; making a total of $30,026. The School Committee agreed to assume the extra expense which would be necessary in the above awards to supply two boilers instead of one for heating purposes, as a considerable expense would be saved for fuel, sufficient in one year to provide for this item. While the building was in process of construction, the committee deemed it desirable to order the substitution of a brick partition wall from the first floor to the upper story in place of one of wood, as provided for in the specifications, and at an increased cost of $795. The committee, after due deliberation, decided that it would be an economical measure to provide the necessary sinks and plumbing for the laboratories at the same time that the other work was in progress, and this involved an expense of $360 which was not included in the original estimates. The estimated cost of grading the lot, fencing, and putting the premises in order is $1,000, and the committee ask for an appropriation of $2,000 to provide for these expenditures.

The committee congratulate the town upon the result that has been obtained. The building furnishes accommodations equal to a grammar school-house of eight rooms: the interior is well arranged and admirably adapted to its purpose, and the whole will be finished at a cost of $32,000, including the expense of putting the grounds in order, giving to the town a full equivalent for the money expended.

William H. Lincoln,
Chairman.

THE PARK COMMISSIONERS.

THE PARK COMMISSIONERS.

ORGANIZATION, 1893–94.

HENRY M. WHITNEY	Term expires 1894.
CHARLES S. SARGENT	Term expires 1895.
WILLIAM H. LINCOLN	Term expires 1896.

HENRY M. WHITNEY, *Chairman.*
GEORGE F. JOYCE, *Clerk*

REPORT OF THE PARK COMMISSIONERS.

The Park Commissioners have the honor to submit the following report:

During the year settlements have been made with Ann Hanlon, Mary E. Palmer, and May and Fleitman for land taken for the Park, and $341 paid on account of these settlements. There remains to the credit of the appropriation for land the sum of $343.69, which it is thought will be sufficient to pay the outstanding claims for land damages.

The expenditure on account of construction during the past year has amounted to $54,081.48, in addition to which are claims for finished and unfinished work amounting to $10,267.03. Deduct cash on hand, $2,090.76, and it leaves a balance of $8,176.27, which will be required to pay for work finished and in process.

There having been no catch-basins on Pond avenue, for carrying off the surface-water, and also none on Tremont street, at the junction of Pond avenue, or on Brookline avenue for a short distance, the Commissioners felt obliged to put in these catch-basins and pay for them out of their appropriation, as a protection to the Parkway. The cost of these several basins (23 in number) has amounted to about $3,000. Furthermore, they have macadamized the street at the corner of Tremont street and Pond avenue at an expense of about $1,000 in addition. These items were not included in any estimate of the cost of the park work.

The work of construction has been largely increased this year, as well as in previous years, by the sinking of the ground at different points, thus necessitating an additional amount of filling, re-grading and re-macadamizing. Except for the expense under this head, and expenses referred to for catch-basins and repairs to Tremont street, the sum at the disposal of the Commissioners at the beginning of the year would probably have been sufficient to the present time.

The work remaining to be done, to absolutely complete the Riverdale Park, so far as the town of Brookline is concerned, involves the building of a bridge at Chapel station, at an estimated cost of $3,000; a service building, which, with the grounds, fences, etc., it is estimated will cost about $3,000; fencing on the bridges and certain parts of the Parkway, at a cost of $1,000; finishing the planting and other work, about $2,500,—making necessary a further appropriation of about $18,000, to entirely complete the work.

During the past year the sum of $26,877.95 has been paid in on account of betterments, making, with the sum of $24,146.70 previously paid in, $51,024.65 already collected for Park betterments. There remains due on this account about $14,000, substantially the whole of which the Commissioners believe will be collected the coming year.

The total cost of land taken for park purposes, beginning with the year 1883, has amounted to $121,259.22; and if the expectations of the Commissioners are realized with reference to the remaining betterments, the town will have realized from the betterments one half the cost of the land.

The whole expenditure for park purposes beginning with the year 1881, including the year 1893, is $489,883.58; from which should be deducted the sums received for betterments, amounting to $51,024.65, and from other sources $3,930.08, —leaving the net cost of the Park to the present time $434,928.85.

For details of the yearly expenditures reference is made to the appended table.

In the year 1891 the town appropriated the sum of $40,000 for the purchase of land for the Longwood-avenue playground, and in 1893 appropriated $1,000 for the commencement of the necessary work of preparing it for the purpose of a playground; and the sum of $804.83 has been expended, as will appear from the report of the Engineer.

The residents of Longwood are very desirous that the work of filling and preparing the land for playground purposes shall be begun and finished without delay; but to do all this work would involve an expense of $27,000 if the work is done independently of other public improvements,

a sum which the Commissioners are not prepared to recommend the town to expend at this time. They are, however, prepared to recommend, and do recommend that the town appropriate the sum of $4,000 for the filling-in and finishing a portion of the land running from Francis street to Longwood avenue, particulars of which are set forth in the report of the Engineer.

All of which is respectfully submitted.

HENRY M. WHITNEY,
CHARLES S. SARGENT,
WILLIAM H. LINCOLN,
Park Commissioners.

Park Construction.

BRIDGES:		
W. A. Norton	$12,176 05	
John Sheehan	2,321 29	
Kelly & O'Hearn	1,297 60	
Leavitt, Dailey & Crockett	4,423 28	
		$20,218 22
MASONRY, CATCH-BASINS AND EDGESTONES:		
A. A. Libby & Co.	$3,739 50	
Johnson Bros.	392 98	
W. H. Carberry	108 65	
Michael J. O'Hearn	441 10	
Fiske, Homes & Co.	96 00	
M. W. Sands	90 00	
W. J. Clattenburg	2 50	
J. M. Seamans & Co.	42 02	
		4,912 75
GRAVEL:		
Boston & Albany Railroad Co.	$318 85	
W. H. Bowker	520 00	
Brookline Land Co.	57 40	
		896 25
LABORERS:		
As per pay-rolls	$11,681 22	
		11,681 22
MACADAM:		
Hugh Nawn	$8,074 00	
		8,074 00
LOAM, MANURE, SHRUBS, SEEDS AND TOOLS:		
R. &. J. Farquhar	$63 38	
Ames Plow Co.	14 17	
Eben W. Reed	192 50	
A. Griffin	15 75	
J. McNeilly	93 92	
Wm. Finneran	2,527 87	
B. Hickey	3 94	
John Roach	20 50	
Hugh Murray	57 50	
McDormand, Warner & Co.	9 00	
C. S. Farrington	40 78	
Sisters of Good Shepherd	160 88	
T. J. Murray	77 32	
W. J. Bleiler	168 35	
T. Meehan & Son	51 50	
J. W. Manning	51 75	
B. M. Watrous	118 50	
D. J. Dooley	10 80	
J. Martin	198 75	
Amount carried forward		$45,782 44

Amount brought forward		$45,782 44
E. A. Janse	$994 53	
P. S. Allen	52 00	
Arnold Arboretum	606 95	
T. F. Glennon	11 00	
B. Malone	36 00	
T. J. Kelley	98 95	
M. Solon	42 75	
		5,719 34
GARDENER:		
James Brandley	$427 52	
		427 52
LUMBER AND CARPENTERING:		
W. A. Goodwin	$105 18	
C. E. Dearborn	54 64	
O. B. Delano	2 58	
B. W. Neal, Jr.	95 03	
A. H. Bailey	2 28	
M. E. Rideout & Co.	69 01	
		328 72
BLACKSMITH WORK:		
T. J. O'Brien	$29 44	
		29 44
EXPRESS:		
M. Goodspeed	$4 00	
Danforth & Co	4 00	
Chase Express Co.	12 68	
P. McCarthy	75	
		21 43
PRINTING AND ADVERTISING:		
C. A. W. Spencer	$2 00	
Boston Daily Advertiser	2 50	
		4 50
MISCELLANEOUS:		
Michael O'Day	$5 63	
		5 63
ENGINEERING:		
A. H. French	$2,521 44	
		2,521 44
		$54,840 46
Received from Sewer Department	$17 85	
" " Sale of building	20 00	
" " City of Boston	721 13	
		758 98
		$54,081 48
Balance forward		2,090 76
		$56,172 24

February 1st, 1893. By balance of appropriation, $56,172 24

Park Maintenance.

GARDENER:		
James Brandley		$498 67
LABOR:		
Laborers as per pay-rolls		1,907 32
POLICE:		
Elias Bishop		30 00
TOOLS:		
Ames Plow Co.	$15 00	
Joseph Breck & Sons	10 00	
		25 00
MISCELLANEOUS:		
W. J. Loney	$15 00	
J. M. Seamans & Co.	11 60	
Michael O'Day	9 96	
		36 56
CLERK:		
George F. Joyce		500 00
		$2,997 55
Balance		502 45
		$3,500 00
By appropriation	$3,500 00	

Total Cost.

DETAILED STATEMENT OF THE TOTAL COST OF THE PARKWAY, GIVEN BY YEARS, FROM 1881 TO 1893, INCLUSIVE.

Year.	Purchase of land.	Engineering, Counsel fees, and Office expenses.	Construction.	Maintenance.	Total cost.
1881	. .	$952 29	. .	. .	$952 29
1882	. .	602 84	. .	. .	602 84
1883	$4,823 07	166 60	. .	. .	4,989 67
1884	13,060 80	663 65	. .	. .	13,724 45
1885	1,074 00	73 81	. .	. .	1,147 81
1886	4,570 60	117 37	. .	. .	4,687 97
1887	2,230 55	73 25	. .	. .	2,303 80
1888	14,660 88	496 26	. .	. .	15,157 14
1889	. .	2,460 93	. .	. .	2.460 93
1890	50,570 00	1,605 31	$80,461 45	. .	132 636 76
1891	21,762 82	7,749 91	112,891 03	. .	142,403 76
1892	8,165 50	9,511 35	92,304 28	$1,415 00	111,396 13
1893	341 00	1,794 02	52,287 46	2,997 55	57,420 03
	$121,259 22	$26,267 59	$337,944 22	$4,412 55	$489,833 58

REPORT OF THE ENGINEER.

Mr. Henry M. Whitney,

Chairman of the Brookline Park Commissioners:

Dear Sir,—The following is my report of the operations of the Park Department for the past year.

Since the date of my last report all the bridges and masonry structures then reported as being in progress have been completed, excepting the iron fencing on the arch spanning the river opposite Chapel station. There have been nine bridges and two masonry structures built to date, all but two of which have been built jointly with the city of Boston.

The Messrs. Shepley, Rutan and Coolidge have recently submitted a design for the Longwood-avenue bridge, in response to a vote of your board and that of the city. The design, which is now on exhibition in the office of the Selectmen, is meeting with very general approval, and if executed, will add greatly to the attractiveness of the Parkway, as it doubtless will be one of the most ornamental bridge structures in this part of the country.

The general plan for the Parkway adopted by your board when the work of construction began nearly four years ago, provided for a foot-bridge over the Boston and Albany railroad for the purpose of giving residents of Longwood access to it. A design is now being made for a bridge to be located at the junction of Carlton and Colchester streets.

The work of furnishing and setting of edgestones and paving of gutters, done by the Messrs. A. A. Libby & Co., has been completed. In connection with this work 23 catch-basins, costing, with the overflow pipes, about $3,000, have been built in Pond avenue, Washington street and Brookline avenue. Their purpose is to take the surface-water from the streets, which would otherwise have flowed onto and damaged the Parkway.

All the macadam required for the roads and walks is in place and completed, excepting about twenty days of rolling, and the final coat of stone-dust and coarse screenings required for the walks and roads respectively.

A part of the Parkway in the rear of the old Ward school-house site has occasioned a good deal of anxiety and extra expense in consequence of a constant settlement which has continued for three years past. The gravel beach, planting spaces, walks, drives, and Flora-street entrance to the Park drive have all settled from three to five feet for a considerable distance, so that the plants and trees had to be moved, loam and macadam raised and filling placed underneath and this not once only, but repeatedly. Altogether the difficulty has added several thousand dollars to the cost of the work.

The planting done last spring and the spring before has made an excellent start and this year will make considerable show. All the ground not heretofore planted is now ready for it. Quite a quantity of stock for this new ground will be obtained where the planting already done is too thick, but a considerable quantity will have to be purchased. Prof. Sargent estimates that the sum of $800 will be needed to finish this work.

All the work of the department has been done by the day excepting the contracts before mentioned and the furnishing of such materials as loam and gravel, which has been done very largely by the load. Quite a large amount of filling has been done about the new bridges, in the widening of the Park drive from Brookline avenue to Bellevue street on land presented to the town for the purpose by the Aspinwall Land Trust, and in other places. A large part of the material for this work was obtained from the surplus of the Village Brook channel. In addition to the usual work of maintenance, much work has been done in grading the drives and walks for macadam, grading loaming, and manuring the planting grounds, planting, etc.

Considerable work has been done on the line of the open brook from Leverett Pond to Ward Pond. When completed, this brook will add materially to the attractiveness of this part of the Parkway.

Plans have been made by the Messrs. Shepley, Rutan and Coolidge for a service-yard building, which I think is exceedingly well adapted to the needs of the department, and should be constructed in the early spring. After the completion of the building, the gate posts, some retaining-wall and fencing should be built, so that the yard may be properly inclosed. The embankment made by the parkway filling is so high above the adjoining land in places, from the Boston and Albany railroad at a point about 650 feet north of Aspinwall avenue, to Tremont street, as to be dangerous, and should be fenced.

Excluding the foot-bridge over the Boston and Albany railroad before mentioned and work connected with the service-yard building and yard, all of which can be completed by July 1, all other matters relating to construction, including planting, can easily be finished by the middle of May. After that date there will only need to be employed the permanent force of from five to seven men for the work of maintenance.

An appropriation of $1000 was made last year for the improvement of the Longwood Playground. The plan for the improvement has been carefully considered, and the decision reached that the least elevation practicable for the level part of the ground should be at grade nineteen (19), which means an average fill of about five feet. This amount of filling is necessary in order to have the surface sufficiently above the drainage system to make it reasonably dry. A timber man-hole has been built and a box-drain laid for the purpose of leading away the surface-water, and a considerable amount of filling placed on that part of the ground nearest the Lawrence School.. The cost of this work has been $804.83.

Agreeably to your request, I have prepared the following estimate of the cost of grading and finishing a section of the Playground, 100 feet in width, extending along its eastern boundary from Francis street to Longwood avenue, in accordance with the plan of the Messrs. Olmsted, Olmsted and Eliot, dated October 25, 1893.

This work, if done, would make available for playground purposes 60,000 square feet out of a total area of about 168,000 square feet. It will also furnish, as the plan hereto attached shows, a ten-foot gravel walk from Longwood avenue to Francis street, which will be quite a convenience to residents of this section of the town.

The estimate is based upon the theory that nearly, if not quite, all the filling and a large part of the loam required are to be obtained from the Harvard-street widening, which, I understand, the Selectmen will recommend the town to do this year, and that only the difference in the expense between placing the material on the playground and wasting it on the nearest dump shall be chargeable to this work.

If the work is not done in connection with some such improvement as that of Harvard street, the estimate given below will cover about two thirds of the area above described, and that on the portion of the work requiring the least depth of filling.

5,000 cubic yards of filling at 30 cents	$1,500 00
400 cubic yards of gravel on the walks, including rolling, at $1.	400 00
2,700 cubic yards of loam, to be obtained in part from excavation on the Playground, and the balance from Harvard street, at 70 cents	1,890 00
Contingencies and superintendence	210 00
Total	$4,000 00

Very respectfully,

ALEXIS H. FRENCH, *C. E.*

February 20, 1894.

PLAN SHOWING
THE PROPOSED IMPROVEMENTS OF THE

LONGWOOD PLAYGROUND

BROOKLINE MASS.

OCT. 25, 1893.

OLMSTED, OLMSTED AND ELIOT, LANDSCAPE ARC'TS. ALEXIS H. FRENCH, ENGINEER.

SCALE OF FEET.



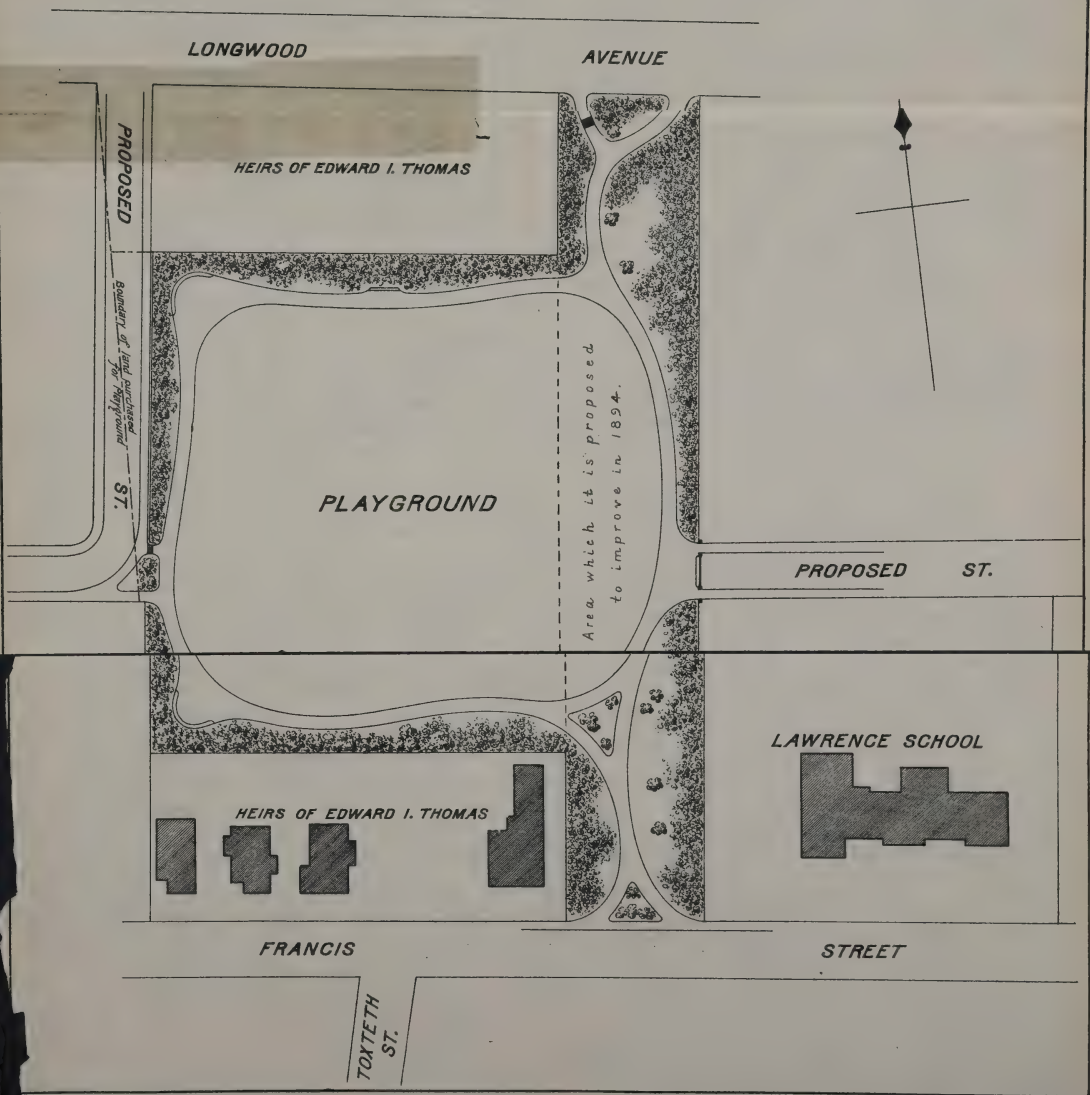

FORBES CO. BOSTON & N.Y.

WALNUT HILLS CEMETERY.

TRUSTEES OF WALNUT HILLS CEMETERY.

ORGANIZATION, 1893–94.

	Term Expires.		Term Expires.
Charles S. Sargent	1893	Desmond FitzGerald	1894
Barthold Schlesinger	1893	James H. Bowditch	1895
Leonard K. Storrs	1894	Charles H. Stearns	1895

Horace James, *Chairman ex-officio.*

Benjamin F. Baker, *Clerk.*

REPORT OF TRUSTEES OF WALNUT HILLS CEMETERY.

The Trustees of Walnut Hills Cemetery herewith submit their report for the year ending January 31, 1894.

Eighty-five feet of walks have been trenched and graded, about fifty feet of avenues repaired and graveled. Ten lots and fourteen single-grave lots have been trenched, graded and finished. Ten lots and nine single-grave lots have been sold.

The following is a statement of the work for the year:

Number of interments	48
Number of interments in single graves	15
Number of interments in private lots	33
Placed in the receiving tomb	10
Whole number of lots trenched and graded	263
Whole number of lots sold	197
Whole number of grave lots trenched and graded	160
Whole number of grave lots sold	155
Total interments	598

The financial account of this work is as follows:

Dr.

To cash balance on hand from previous year	$531 25	
for sale of lots and graves	1,361 00	
for interments	169 00	
for foundations, brick graves, etc.	64 00	
for use of receiving tomb	118 00	
for rent, 21 months	126 00	
		$2,369 25

Cr.

By cash paid for labor and materials	$2,319 81	
" " " " engineering	4 50	
		2,324 31
Balance		$44 94
Due on unsettled accounts	$1,017 00	

Perpetual Care Fund.

Dr.

To cash balance from previous year	$83 55
cash received from sale of lots and graves	604 00
amount invested in Mass. Hospital Life Ins. Co.	14,200 00
Total	$14,887 55

Cr.

By cash balance on hand	$687 55

Income from Perpetual Care Fund.

Dr.

To cash balance from previous year	$426 46
interest from annuity in Mass. Hospital Life Insurance Company	543 61
interest on deposit with N. E. Trust Company	11 19
	$981 26

Cr.

By cash paid for labor	601 00
Cash balance on hand	$380 26

The avenues and paths have been kept in good order and the grounds well cared for; and we have endeavored to have the place made to conform with the wants of the people and the requirements of the town. In consequence of the small income received from the Perpetual Care Fund investment, we shall be under the necessity of asking for an appropriation of $1,000, in order to make needed improvements.

Horace James,
Chairman ex-officio.
Charles S. Sargent,
Desmond FitzGerald,
Charles H. Stearns,
Leonard K. Storrs,
Barthold Schlesinger,
James H. Bowditch,
Trustees.

REPORT OF THE COMMITTEE ON PLANTING TREES.

During the past season roadside trees have been planted as follows:

Kent street	11
Dwight street	15
Allerton street	3
Thorndike street	34
Coolidge street	30
Summit avenue	4
Beacon street	13
Kilsyth road	4
Salisbury road	2
Buckminster road	35
Holland and Hyslop roads, Leicester and Seaver streets	152
Sumner road	4
Clinton road	21
Cypress street	21
Blake road	13
Harvard street	1
St. Paul street	1
Total	364

Beside these, planting-holes have been prepared for ninety-one (91) others, on Stetson street, University and Windsor roads.

It is a matter of some surprise that the new plantings should continue so large; yet one can hardly fail to note the great prospective benefit, sure to accrue in the near future, from an early attention paid to this branch of the town service; and the fact that land owners invariably hasten to avail themselves of the privileges thus offered, shows that they are appreciated; not so much from the fact that they seem to be getting something for nothing, as that it distinctly marks an era of progress and desirable finish in all new road building.

A simple country highway, designed primarily only for teaming needs no sidewalk. By and by, however, under

improved conditions, the latter becomes necessary, and with this a bit of shade is a welcome addition. Here in Brookline, there are no intermediate stages of growth, and we would, if we could, handle the largest trees for immediate effect. In this connection it is pleasant to note the generous outlay here and there of private individuals, in putting in trees of extra size at their own expense; thus saving the town both time and money.

Great attention is still paid, as heretofore, to the protection of all trees by wire netting; and the cost of this item alone forms no inconsiderable part of the total expense.

We respectfully urge all citizens to report injuries to trees from horses; or the neglect to box up trees where building operations are going on (as provided by law) or otherwise, as a constant watchfulness is absolutely needful to check damage that is oftentimes really irreparable.

In the last report attention was called to the condition of wires on Beacon street, as affecting the growth of trees. Since then higher poles have been substituted for those formerly on the south side of the electric tracks between Harvard and St. Mary's streets and the electric feed wires have been removed from the poles on the north side and placed on these higher poles. The raising of the wires will afford temporary relief only, and there will either have to be some radical change soon, or the inside rows of trees must be rendered worthless as a feature of beauty on this boulevard. Under the circumstances it is to be hoped that under no consideration will permits be granted in the future for any wires along the outer rows of trees; keeping at least these two rows unharmed for perfect future growth.

There is plainly an increasing interest in the welfare of town trees in general, now that it is abundantly proven that a little care and attention *does pay*, in added beauty and positive comfort enjoyed in shaded walks and drives throughout the town limits.

The annual expense is light, and the lessons to the eye in practical forestry may well serve as an incentive to adjoining towns to strive after a similar result.

The amount expended the past year has been $1,992.57, leaving an unexpended balance from the regular appropriapriation ($2,000) of $7.43.

To this should be added $16 taken from the Warren Tree Fund, of which there was available $135, thus leaving a small surplus in both accounts.

William Stearns,
E. W. E. Tompson,
James H. Bowditch,
Committee on Planting Trees.

REPORTS

OF THE

Treasurer and Collector,

FOR THE YEAR ENDING FEBRUARY 15, 1894.

SYNOPSIS.

Treasury Receipts from all sources -	*$1,674,769.01*
Total Payments - - - - -	*1,586,708.96*
Cash on hand - - - - -	*$88,060.05*
Entire Debt (including $791,715 for water) - - - - - -	*$2,165,685.00*
Sinking Fund Securities (at par) and Cash	*$429,123.87*
Assessed value of Real Estate -	*$40,029,300.00*
Assessed value of Personal Estate -	*16,269,700.00*
Total valuation - - -	*$56,299,000.00*
Tax-rate - - - - -	*$11.00 per $1,000*
Population - - - - - - -	*14,500*
(Estimated on the Census of 1890, which was 12,103.)	
Polls assessed - - - - - -	*3,950*

General Summary of the Operations of the Town Treasury for the year ending February 15, 1894.

RECEIPTS.

	Balance from previous year		$70,361 30
1.	***Borrowed***		673,530 25
	In anticipation of Tax Receipts	$290,880 25	
	High School-house Lot	56,000 00	
	Chestnut Hill Sewer	16,500 00	
	Blake Road	9,500 00	
	Water Works	133,980 00	
	Manual Training School—Aspinwall-avenue Bridge —Village Brook Channel	102,500 00	
	St. Mary's-street Bridge	51,670 00	
	Dudley-street Sewer	12,500 00	
2.	***Sinking Fund***		24,000 00
3.	***Tax Levy of 1893***		566,907 95
4.	***Corporation and Bank Taxes***		142,140 53
5.	***Tax Levies of 1891, 1892***		32,920 79
6.	***Water-Rates, Meter Rentals, and Piping***		41,953 62
7.	***Sewer Assessments***		42,250 64
8.	***Betterments***		32,325 28
9.	***Interest***		6,941 99
10.	***Police Court***		1,047 14
11.	***License*** (no liquor)		1,113 75
12.	***State Aid***		519 00
13.	***Poor***		649 44
14.	***Schools***		1,190 59
15.	***Rent of Town Buildings and Grounds***		1,605 10
16.	***Use of Hay Scales***		33 18
17.	***Sales of Town Property***		200 00
18.	***Miscellaneous***		35,078 46
	Aspinwall-avenue Bridge, St. Mary's-street Bridge, Riverdale Park Construction, Health Department, Disabled Soldiers, Sidewalks, Highways.		
	Total receipts		$1,674,769 01

Balance on hand:

Deposited in National Banks	$69,036 37	
Cash in Office	19,023 68	
		$88,060 05

The Balance is made up as follows:

Special appropriations	$76,766 52
General Fund	11,293 53

PAYMENTS.

1.	***Highways***	$210,750 06
	Cost of construction and maintenance of roads, bridges and sidewalks, watering streets, removing snow, and lighting.	
2.	***Schools***	97,543 54
	Salaries of superintendent, teachers, and janitors, cost of text-books and supplies, fuel, lighting, and interior repairs of buildings.	
3.	***Sewers***	111,438 67
	Extensions, repairs, cleaning, and assessments for Metropolitan system.	
4.	***Police***	38,075 00
	Pay of officers, maintenance of station and equipment.	
5.	***Fire Department***	30,032 98
	Pay of members, maintenance of houses and equipment.	
6.	***Water Works***	139,664 08
	Maintenance and extension.	
7.	***New Town Buildings***	84,556 05
8.	***Poor***	9,298 49
	Maintenance of Almshouse, and aid to outside poor.	
9.	***Care of Town Buildings and Grounds*** .	10,122 74
10.	***Public Library***	12,000 00
	Its support.	
11.	***State Tax***	58,125 00
12.	***County Tax***	49,740 22
13.	***Interest***	102,689 66
	On funded debt, and money borrowed in anticipation of taxes.	
14.	***Salaries***	22,904 14
	Town Clerk, Selectmen, Overseers of the Poor, Treasurer and Collector and clerks, Assessors and Clerk, Treasurer of the Sinking Fund, Auditors, Superintendent of Streets and Sewers, Inspectors of Buildings, Clerk of Selectmen and Overseers of the poor, Clerk of Walnut Hills Cemetery, Registrars of Voters, and Water Board.	
15.	***Sinking Fund***	62,500 00
16.	***Notes and Bonds Payable***	461,245 25
	Amounts borrowed in anticipation of tax receipts . $290,880 25 Funded debt matured 170,365 00	
17.	***Public Parks and Lands***	58,983 84
	Purchases of land, engineering, and construction.	
18.	***Health Department***	10,834 58
	Clerk, inspector of milk and scavenger.	
19.	***Contingencies and Miscellaneous***	10,972 20
	Stationery, postages, legal expenses, engineering, registering and returning vital statistics, taxes to municipalities, Decoration day, plans for Assessors, national bank tax, election expenses.	
20.	***State Aid and Aid to Soldiers Disabled and Families of Deceased Soldiers***	1,186 05
21.	***Printing and Advertising***	4,046 41
	Town reports and notices.	
	Total Payments	$1,586,708 96

STATEMENT OF MONEY BORROWED.

AMOUNTS AUTHORIZED.

1892.		
April 13.	*Chestnut Hill Sewer*	$16,500 00
July 15.	*Blake Road*	9,500 00
Oct. 31.	*Boylston-street Manual Training School*	25,000 00
1893.		
Feb. 15.	*Boylston-street Manual Training School*	5,000 00
" 15.	*High School-house Lot*	56,000 00
April 17.	*Water Works; Low Service. Second Force-main*	100,000 00
" 17.	*Water Works; Low Service. High-Duty Pumping Engine*	34,000 00
" 17.	*Aspinwall-avenue Bridge*	19,000 00
" 17.	*Anticipation of Taxes*	300,000 00
May 15.	*Village Brook Covered Channel*	53,680 00
" 15.	*St. Mary's-street Bridge*	51,670 00
Oct. 10.	*Dudley-street Sewer*	12,500 00
1894.		
Jan. 25.	*New High School Building*	50,000 00
		$732,850 00

There was borrowed $673,530.25, as hereinafter detailed.

Anticipation of Taxes $300,000 00

At the adjourned annual meeting, April 17, 1893, it was —

Voted, That the Town Treasurer be authorized to borrow, in anticipation of taxes for the year 1893, such sums of money as may be needed from time to time for the current expenses of the town, not exceeding altogether three hundred thousand dollars, paying therefor the current market rate of interest, giving the note or notes of the town therefor, signed by the Treasurer and countersigned by at least a majority of the Selectmen; to be paid from the taxes to be raised in the year 1893, and said sums so borrowed are hereby expressly made payable therefrom

Availed of as follows: —

June 1, 1893.	First National Bank, Boston, 6 per cent per annum, paid Nov. 2, 1893	$50,000 00
" 6, "	Third National Bank, Boston, at 6 per cent per annum, paid Nov. 2, 1893	50,000 00
July 6, "	Brookline National Bank, at 6 per cent per annum, paid Nov. 9, 1893	10,000 00
" 20, "	Estate of George Baty Blake, at 6 per cent per annum, paid Nov. 13, 1893	30,888 75
Aug. 16, "	Third National Bank, Boston, at 6 per cent per annum, paid Nov. 13, 1893	24,991 50
" 21, "	First National Bank of Boston, at 6 per cent per annum, paid Nov. 18, 1893	25,000 00
Sept. 9, "	Blake Bros. & Co., Boston, at 6 per cent per annum, paid Dec. 12, 1893	100,000 00
		$290,880 25

The total cost of these loans was $5,472.99.

Chestnut Hill Sewer $16,500 00

At the adjourned annual meeting, April 13, 1892, it was —

Voted, That the Town Treasurer be authorized to borrow, when so directed by the Selectmen, to pay for the main drain or sewer from Beacon street to Norfolk road, accepted by the town at this meeting, the sum of sixteen thousand five hundred dollars, for the term of three years, paying therefor a rate of interest not exceeding four per cent per annum, payable semi-annually, and giving therefor the note or notes of the town signed by the Treasurer and countersigned by a majority at least of the Selectmen.

April 1, 1893, $16,500 was borrowed of the Commissioners of the Sinking Fund of Brookline, at par, the note bearing 4 per cent per annum interest, payable semi-annually, and due April 1, 1896.

Blake Road $9,500 00

At the special meeting, July 15, 1892, it was —

Voted, That the Town Treasurer be and he is hereby authorized to borrow, when so directed by the Selectmen, for the term of three years, the sum of ninety-five hundred dollars ($9,500) to pay for the construction of Blake road, paying therefor a rate of interest not exceeding four per cent per annum and giving the note or notes of the town therefor, signed by the Treasurer and countersigned by a majority at least of the Selectmen.

June 26, 1893, $9,500 was borrowed of the Commissioners of the Sinking Fund of Brookline, at par, the note bearing 4 per cent per annum interest, payable semi-annually, and due June 26, 1896.

Water Works; Low Service. Second Force-main . $100,000 00

High-duty Pumping Engine 34,000 00

At the adjourned annual meeting, April 17, 1893, it was—

Voted, That the Treasurer be authorized to borrow, when so directed by the Selectmen, to pay for the new second force-main from the low-service pumping station, the sum of one hundred thousand dollars ($100,000), and to pay for the high-duty pumping engine, soon to be erected at the low-service pumping station, the sum of thirty-four thousand dollars ($34,000), paying therefor a rate of interest not exceeding four per cent per annum, payable semi-annually, and giving therefor the notes of the town, to be denominated on their face "Brookline Water Loan," signed by the Treasurer and countersigned by a majority at least of the Selectmen. Such indebtedness shall be made payable in such annual proportional payments as will extinguish the same in thirty years from the date of the delivery of said notes.

July 1, 1893, $133,980 was borrowed of the New England Mutual Life Insurance Co., Boston, at par, on thirty notes, each for $4,466, dated July 1st, 1893, bearing 4 per cent per annum interest, payable semi-annually, as follows:

No. 802,	order of	N. E.	Mutual Life	Ins. Co.,	due July	1, 1894,	$4,466
803,	"	"	"	"	July	1, 1895,	4,466
804,	"	"	"	"	July	1, 1896,	4,466
805,	"	"	"	"	July	1, 1897,	4,466
806,	"	"	"	"	July	1, 1898,	4,466
807,	"	"	"	"	July	1, 1899,	4,466
807½,	"	"	"	"	July	1, 1900,	4,466
808,	"	"	"	"	July	1, 1901,	4,466
809,	"	"	"	"	July	1, 1902,	4,466
810,	"	"	"	"	Juiy	1, 1903,	4,466
811,	"	"	"	"	July	1, 1904,	4,466
812,	"	"	"	"	July	1, 1905,	4,466
813,	"	"	"	"	July	1, 1906,	4,466
814,	"	"	"	"	July	1, 1907,	4,466
815,	"	"	"	"	July	1, 1908,	4,466
816,	"	"	"	"	July	1, 1909,	4,466
817,	"	"	"	"	July	1, 1910,	4,466
818,	"	"	"	"	July	1, 1911,	4,466
819,	"	"	"	"	July	1, 1912,	4,466
820,	"	"	"	"	July	1, 1913,	4,466
821,	"	"	"	"	July	1, 1914,	4,466
822,	"	"	"	"	July	1, 1915,	4,466
823,	"	"	"	"	July	1, 1916,	4,466
824,	"	"	"	"	July	1, 1917,	4,466
825,	"	"	"	"	July	1, 1918,	4,466
826,	"	"	"	"	July	1, 1919,	4,466
827,	"	"	"	"	July	1, 1920,	4,466
828,	"	"	"	"	July	1, 1921,	4,466
829,	"	"	"	"	July	1, 1922,	4,466
830,	"	"	"	"	July	1, 1923,	4,466
							$133,980

Boylston-street Manual Training School . $25,000 and $5,000

At the special meeting, October 31, 1892, it was—

Voted, That the Town Treasurer be authorized to borrow, when so directed by the Selectmen, the sum of $25,000, paying therefor a rate of interest not exceeding four per cent per annum, payable semi-annually, to pay for the construction of a Primary School building on Boylston street, giving therefor the note or notes of the town, signed by the Treasurer and countersigned by a majority at least of the Selectmen; such indebtedness shall be made payable in such annual proportionate payments as will extinguish the same within ten years from date of the delivery of said notes.

At the special meeting, February 15, 1893, an additional $5,000 was authorized as per vote recorded below, under the head of High School-house Lot:

Voted, That the Town Treasurer be authorized to borrow, when so directed by the Selectmen, the sum of $61,000, paying therefor a rate of interest not exceeding four per cent per annum, payable semi-annually, giving therefor the note or notes of the town, signed by the Treasurer and countersigned by a majority at least of the Selectmen; the said sum to be applied to the payment of the following appropriations made at this meeting and the adjournment thereof: $5,000 for a manual training school, and $56,000 for the purchase of the Blake lot for a High School building. Such indebtedness shall be made payable in such annual proportional payments as will extinguish the same within ten years from the date of delivery of said note or notes.

During July, August and September $6,000 was borrowed at par, on six coupon notes, each for $1,000, dated July 1, 1893, bearing 4 per cent per annum interest, payable semi-annually, as follows:

No. E9,	$1,000,	bearer,	due	July 1, 1902
E10,	1,000,	"	"	July 1, 1902
E11,	1,000,	"	"	July 1, 1902
E12,	1,000,	"	"	July 1, 1903
E13,	1,000,	"	"	July 1, 1903
E14,	1,000,	"	"	July 1, 1903

$24,000 additional was borrowed in December with the amounts authorized under the following votes for other objects:

St. Mary's-street Bridge $51,670 00

At the special meeting, May 15, 1893, it was —

Voted, That the Town Treasurer be and he is hereby authorized to borrow when so directed by the Selectmen, for the term of one year, the sum of fifty-one thousand six hundred and seventy dollars ($51,670.00), or such part thereof as may be needed to pay for the construction of the approaches to the St. Mary's-street bridge over the Boston and Albany railroad and the land damages connected therewith, paying therefor a rate of interest not exceeding four per cent per annum, payable semi-annually, and giving the note or notes of the town therefor, signed by the Treasurer and countersigned by a majority at least of the Selectmen.

Nov 14, 1893, $51,670 was borrowed of Blake Bros. & Co., Boston, at par, on a note to bearer, dated Nov. 14, 1893, bearing 4 per cent per annum interest, payable semi-annually, and due Nov. 14, 1894.

Aspinwall-avenue Bridge $19,000

At the adjourned annual meeting, April 17, 1893, it was:

Voted, That the Town Treasurer be authorized to borrow, when so directed by the Selectmen, the sum of nineteen thousand dollars ($19,000), paying therefor a rate of interest not exceeding four per cent per annum, payable semi-annually, to pay for the new bridge at Aspinwall avenue over the Boston & Albany railroad, giving therefor the note or notes of the town, signed by the Treasurer and countersigned by a majority at least of the Selectmen; such indebtedness shall be made payable in such annual proportional payments as will extinguish the same within ten years from the date of the delivery of said notes.

Village Brook Covered Channel $53,680

At the special meeting, May 15, 1893, it was—

Voted, That the Town Treasurer be authorized to borrow, when so directed by the Selectmen, the sum of fifty-three thousand six hundred and eighty dollars ($53,680.00), paying therefor a rate of interest not exceeding four per cent per annum, payable semi-annually, giving the note or notes of the town therefor, signed by the Treasurer and countersigned by a majority at least of the Selectmen; such indebtedness shall be made payable in such annual proportional payments as will extinguish the same within ten years from the date of delivery of said note or notes. The said sum is to be applied to the payment of land or other damages, and to pay for the construction of the new covered channel for the brook in the village, which has been reported to and accepted by the town at this meeting, May 15th, 1893.

December 1, 1893,	$24,000	for the	Manual Training School,
	19,000	"	Aspinwall-avenue Bridge,
	53,500	"	Village Brook Channel,

$96,500 in all, was borrowed through Blake Brothers & Co., Boston, at par, on one hundred coupon notes bearing 4 per cent per annum interest, payable semi-annually, dated November 1, 1893, as follows:

No. F1 to 9,	bearer,	due	Nov. 1, 1894, each	$1,000 . .	$9,000
F10,	"	"	Nov. 1, 1894,	650 . .	650
F11 to 19,	"	"	Nov. 1, 1895, each	1,000 . .	9,000
F20,	"	"	Nov. 1, 1895,	650 . .	650
F21 to 29,	"	"	Nov. 1, 1896, each	1,000 . .	9,000
F30,	"	"	Nov. 1, 1896,	650 . .	650
F31 to 39,	"	"	Nov. 1, 1897, each	1,000 . .	9,000
F40,	"	"	Nov. 1, 1897,	650 . .	650
F41 to 49,	"	"	Nov. 1, 1898, each	1,000 . .	9.000
F50,	"	"	Nov. 1, 1898,	650 . .	650
F51 to 59,	"	"	Nov. 1, 1899, each	1,000 . .	9,000
F60,	"	"	Nov. 1, 1899,	650 . .	650
F61 to 69,	"	"	Nov. 1, 1900, each	1,000 . .	9,000
F70,	"	"	Nov. 1, 1900,	650 . .	650
F71 to 79,	"	"	Nov. 1, 1901. each	1,000 . .	9,000
F80,	"	"	Nov. 1, 1901,	650 . .	650
F81 to 89,	"	"	Nov. 1, 1902, each	1,000 . .	9,000
F90,	"	"	Nov. 1, 1902,	650 . .	650
F91 to 99,	"	"	Nov. 1, 1903, each	1,000 . .	9,000
F100,	"	"	Nov. 1, 1903,	650 . .	650
					$96,500

High School-house Lot $56,000 00

At the special meeting, Feb. 15, 1893, it was —

Voted, That the Town Treasurer be authorized to borrow, when so directed by the Selectmen, the sum of $61,000, paying therefor a rate of interest not exceeding four per cent per annum, payable semi-annually, giving therefor the note or notes of the town, signed by the Treasurer and countersigned by a majority at least of the Selectmen; the said sum to be applied to the payment of the following appropriations made at this meeting and the adjournment thereof; $5,000 for a manual training school, and $56,000 for the purchase of the Blake lot for a High School building. Such indebtedness shall be made payable in such annual proportional payments as will extinguish the same within ten years from the date of delivery of said note or notes.

April 1, 1893, $33,600 was borrowed of the Commissioners of the Sinking Fund of Brookline, at par; and

June 1, 1893, $22,400 of the Brookline Savings Bank, at par,—all on the following-described notes, bearing 4 per cent per annum interest, payable semi-annually, dated April 1 and June 1, 1893:

H.S.L.	No.1,	$5,600,	order	Sinking Fund Commissioners,			due April 1, 1894
"	" 2,	5,600,	"	"	"	"	" April 1, 1895
"	" 3,	5,600,	"	"	"	"	" April 1, 1896
"	" 4,	5,600,	"	"	"	"	" April 1, 1897
"	" 5,	5,600,	"	"	"	"	" April 1, 1898
"	" 6,	5,600,	"	"	"	"	" April 1, 1899
"	" 7,	5,600,	"	Brookline Savings Bank,			" June 1, 1900
"	" 8,	5,600,	"	"	"	"	" June 1, 1901
"	" 9,	5,600,	"	"	"	"	" June 1, 1902
"	" 10,	5,600,	"	"	"	"	" June 1, 1903
		$56,000					

New High School Building $50,000 00

At the special meeting, January 25, 1894, it was—

Voted, That the Town Treasurer be authorized to borrow, when so directed by the Selectmen, the sum of fifty thousand dollars, paying therefor a rate of interest not exceeding four per cent per annum, payable semi-annually, said sum to be applied towards the construction of a new High School building, giving therefor the note or notes of the town, signed by the Treasurer and countersigned by a majority at least of the Selectmen; such indebtedness shall be made payable in such annual proportionate payments as will extinguish the same within ten years from the date of the delivery of said notes.

Nothing has yet been borrowed under this vote.

Dudley-street Sewer $12,500 00

At the special meeting, October 10, 1893, it was —

Voted, That the Town Treasurer be authorized to borrow, when so directed by the Selectmen, the sum of $12,500.00, paying therefor a rate of interest not exceeding four per cent per annum, payable semi-annually, giving therefor the note or notes of the town, signed by the Treasurer and countersigned by a majority at least of the Selectmen; said sum is to be applied to the payment of the land damage and for the construction of the sewer laid out through land of A. F. Mason and accepted by the town at this meeting. Such indebtedness shall be made payable in such annual proportional payments as will extinguish the same within ten years from the date of delivery of said note or notes.

Feb. 15, 1894, $12,500 was borrowed on ten coupon notes, dated Feb. 1, 1894, bearing 4 per cent per annum interest, payable semi-annually and due as follows:—

G1,	due Feb. 1, 1895,	bearer,	$1,250
G2,	" Feb. 1, 1896,	"	1,250
G3,	" Feb. 1, 1897,	"	1,250
G4,	" Feb. 1, 1898,	"	1,250
G5,	" Feb. 1, 1899,	"	1,250
G6,	" Feb. 1, 1900,	"	1,250
G7,	" Feb. 1, 1901,	"	1,250
G8,	" Feb. 1, 1902,	"	1,250
G9,	" Feb. 1, 1903,	"	1,250
G10,	" Feb. 1, 1904,	"	1,250
			$12,500

Nos. G1 to G6 were placed in the Brookline Sinking Fund at par. Nos. G7 to G10 were sold at a premium which produces a net income to the investors of $3\frac{3}{4}$ per cent per annum, the premium realized amounting to $89.98.

Land for additional Water Supply $7,000 00

Under the vote of Nov. 14, 1888 (special meeting), nothing has yet been borrowed. This amount is still available for the above purpose.

THE LIMIT OF INDEBTEDNESS.

Under the existing statutes governing municipal indebtedness, the amount which the town can borrow, in addition to its present debt, is as follows:

Valuation for the assessment of taxes for 1892			$56,299,000 00
Gross Capacity (Pub. Stat., chap. 29, sec. 3) 3% is . .			$1,688,970 00
Present Debt		$2,165,685 00	
Deductions allowed:			
Water debt	$791,715 00		
Amount of sinking fund other than that applicable to Water debt, par value	134,125 00	925,840 00	
Net Debt for the purpose of this calculation			1,239,845 00
Available Margin between the present net debt and the 3 per cent statutory limit			$449,125 00

TOWN DEBT.

The Total Debt at the beginning of the year was . .		$1,953,400 00
There was Borrowed during the year:		
In anticipation of taxes	$290,880 25	
High School-house Lot	56,000 00	
Norfolk-road Sewer	16,500 00	
Blake Road	9,500 00	
Water Works	133,980 00	
Manual Training School	30,000 00	
Aspinwall-avenue Bridge	19,000 00	
Village Brook Channel	53,500 00	
St. Mary's-street Bridge	51,670 00	
Dudley-street Sewer	12,500 00	
		673,530 25
The Payments were the amount borrowed		$2,626,930 25
in anticipation of taxes	$290,880 25	
and the following described notes:		
May 1, 1888, Beacon Street, 4%	10,000 00	
June 1, 1888, Public Library, 4%	2,000 00	
June 1, 1888, Boylston-st. Grammar School, 4%	1,000 00	
June 1, 1888, Pierce Primary School, 4% . . .	2,000 00	
July 1, 1887, Beacon Street, 4%	20,000 00	
July 1, 1891, Riverdale Park Construction, 4%	3,500 00	
Aug. 1, 1890, Riverdale Park, 4%	4,000 00	
Aug. 1, 1890, Riverdale Park Construction, 4%	3,000 00	
Sept. 1, 1891, Longwood Park, 4%	4,000 00	
July 13, 1886, Washington-street Bridge, 3% .	4,800 00	
Sept. 6, 1886, Boylston-st. Grammar School, 3%	5,000 00	
Sept. 6, 1886, Winthrop Primary School, 3% .	3,000 00	
Feb. 1, 1885, Water Scrip, $3\frac{65}{100}$%	10,000 00	
Feb. 1, 1888, Marion-street School, 4%	4,000 00	
Jan. 1, 1889, Beacon Street, 4%	10,000 00	
Jan. 1, 1891, Riverdale Park, 4%	1,000 00	
Jan. 1, 1891, Centre, Freeman and Station streets, and Boylston-street Engine-house, 4%	13,000 00	
Jan. 1, 1891, Riverdale Park Construction, 4%	1,000 00	
Jan. 1, 1891, Dean-road Bridge, 4%	1,000 00	
Jan. 1, 1891, Water Scrip, 4%	1,000 00	
June 1, 1891, Devotion Estate and School-house, Cypress-street Bridge, High, Lawrence and Sewall-street School-houses, Public Library and Sewall avenue, 4%	20,000 00	
July 1, 1881, Water Scrip, $4\frac{1}{2}$%	24,000 00	
June 15, 1892, Water Scrip, $3\frac{5}{8}$%	2,065 00	
Mar. 1, 1892, Riverdale Park, 4%	2,600 00	
June 15, 1892, Riverdale Park, $3\frac{5}{8}$%	650 00	
Mar. 1, 1892, Riverdale Park Construction, 4%	4,000 00	
June 15, 1892, Riverdale Park Construction, $3\frac{5}{8}$%	6,250 00	
June 15, 1892, Dwight-street Construction, Williams-street Drainage, Water Works Extension, Devotion School-house, $3\frac{5}{8}$%	6,500 00	
Feb. 1, 1882, Boylston-street Grammar School	1,000 00	
		461,245 25
Leaving the Debt now		$2,165,685 00

A net increase of $212,285. The detail is as follows:—

Town Debt, February 15, 1894.

Payable to	Date.	Interest payable.	Due.	Amount.	Interest.	Amount due each fiscal year.
New England Mutual Life Insurance Co.	Mar. 1, 1892	M. & S.	Mar. 1, 1894	$4,000	4 %	
" " " "	Mar. 1, 1892	M. & S.	Mar. 1, 1894	2,600	4	
Brookline Sinking Fund	Apr. 1, 1893	A. & O.	Apr. 1, 1894	5.600	4	
Bearer	May 1, 1888	M. & N.	May 1, 1894	10,000	4	
"	June 1, 1888	J. & D.	June 1, 1894	5,000	4	
Provident Institution for Savings	June 1, 1891	J. & D.	June 1, 1894	20,000	4	
" " "	June 15, 1892	J. & D.	June 15, 1894	650	3⅝	
" " "	June 15, 1892	J. & D.	June 15, 1894	6,500	3⅝	
" " "	June 15, 1892	J. & D.	June 15, 1894	2,065	3⅝	
" " "	June 15, 1892	J. & D.	June 15, 1894	6,250	3⅝	
New England Mutual Life Insurance Co.	July 1, 1893	J. & J.	July 1, 1894	4.466	4	
Bearer	July 1, 1887	J. & J.	July 1, 1894	20,000	4	
Provident Institution for Savings	July 1, 1891	J. & J.	July 1, 1894	3,500	4	
Hingham Institution for Savings	Aug. 15, 1874	J. & J.	Aug. 15, 1894	20,000	6½	
" " "	Aug. 18, 1874	J. & J.	Aug. 18, 1894	10,000	6½	
Thomas D. Blake	Aug. 1, 1890	F. & A.	Aug. 1, 1894	7,000	4	
New England Mutual Life Insurance Co.	Sept. 1, 1891	M. & S.	Sept. 1, 1894	4,000	4	
Bearer	Nov. 1, 1893	M. & N.	Nov. 1, 1894	1,000	4	
"	Nov. 1, 1893	M. & N.	Nov. 1, 1894	1,000	4	
"	Nov. 1, 1893	M. & N.	Nov. 1, 1894	1,000	4	
"	Nov. 1, 1893	M. & N.	Nov. 1, 1894	1,000	4	
"	Nov. 1, 1893	M. & N.	Nov. 1, 1894	1,000	4	
"	Nov. 1, 1893	M. & N.	Nov. 1, 1894	1,000	4	
"	Nov. 1, 1893	M. & N.	Nov. 1, 1894	1,000	4	
"	Nov. 1, 1883	M. & N.	Nov. 1, 1884	1,000	4	

Bearer	Nov. 1, 1893	M. & N.	Nov. 1, 1894	1,000	4	$324,001
"	Nov. 1, 1893	M. & N.	Nov. 1, 1894	650	4	of which
Commonwealth of Massachusetts	July 13, 1886	J. & J.	Nov. 1, 1894	4,800	3	the Sink-
" "	Sept. 4, 1887	F. & A.	Nov. 1, 1894	5,000	3	ing Fund
Bearer	Nov. 14, 1893	M. & N.	Nov. 14, 1894	51,670	4	pays
Commonwealth of Massachusetts	Feb. 9, 1887	F. & A.	Dec. 1, 1894	3,000	3	$105,000
Bearer	Jan. 1, 1875	J. & J.	Jan. 1, 1895	75,000	6	—leaving
Boston Manufacturers Mutual Fire Insurance Co	Jan. 1, 1889	J. & J.	Jan. 1, 1895	10,000	4	
" " " "	Jan. 1, 1891	J. & J.	Jan. 1, 1895	3,000	4	$219,001
Bearer	Jan. 1, 1891	J. & J.	Jan. 1, 1895	14,000	4	to be in-
"	Feb. 1, 1885	F. & A.	Feb. 1, 1895	10,000	3.65	cluded in
"	Feb. 1, 1888	F. & A.	Feb. 1, 1895	5,000	4	tax levy
"	Feb. 1, 1894	F. & A.	Feb. 1, 1895	1,250	4	of 1894.
New England Mutual Life Insurance Co.	Mar. 1. 1892	M. & S.	Mar. 1, 1895	4,000	4	
" " " "	Mar. 1, 1892	M. & S.	Mar. 1, 1895	2,600	4	
Brookline Sinking Fund	Apr. 1, 1893	A. & O.	Apr. 1, 1895	5,600	4	
Bearer	May 1, 1888	M. & N.	May 1, 1895	10,000	4	
"	June 1, 1888	J. & D.	June 1, 1895	4,000	4	
Provident Institution for Savings	June 1, 1891	J. & D.	June 1, 1895	20,000	4	
" " "	June 15, 1892	J. & D.	June 15, 1895	650	$3\frac{5}{8}$	
" " "	June 15, 1892	J. & D.	June 15, 1895	6,500	$3\frac{5}{8}$	
" " "	June 15, 1892	J. & D.	June 15, 1895	2,065	$3\frac{5}{8}$	
" " "	June 15, 1892	J. & D.	June 15, 1895	6,250	$3\frac{5}{8}$	
Bearer	July 1, 1887	J. & J.	July 1, 1895	5,000	$3\frac{1}{2}$	
"	July 1, 1887	J. & J.	July 1, 1895	15,000	4	
Provident Institution for Savings	July 1, 1891	J. & J.	July 1, 1895	3,500	4	
New England Mutual Life Insurance Co.	July 1, 1893	J. & J.	July 1, 1895	4,466	4	
Thomas D. Blake	Aug. 1, 1890	F. & A.	Aug. 1, 1895	7,000	4	
New England Mutual Life Insurance Co	Sept. 1, 1891	M. & S.	Sept. 1, 1895	4,000	4	
Bearer	Nov. 1, 1893	M. & N.	Nov. 1, 1895	1,000	4	
"	Nov. 1, 1893	M. & N.	Nov. 1, 1895	1,000	4	
"	Nov. 1, 1893	M. & N.	Nov. 1, 1895	1,000	4	
"	Nov. 1, 1893	M. & N.	Nov. 1, 1895	1,000	4	
"	Nov. 1, 1893	M. & N.	Nov. 1, 1895	1,000	4	

TOWN DEBT, FEBRUARY 15, 1894,—*Continued.*

Payable to	Date.	Interest payable.	Due.	Amount.	Interest.	Amount due each fiscal year.
Bearer	Nov. 1, 1893	M. & N.	Nov. 1, 1895	$1,000	4%	
"	Nov. 1, 1893	M. & N.	Nov. 1, 1895	1,000	4	
"	Nov. 1, 1893	M. & N.	Nov. 1, 1895	1,000	4	
"	Nov. 1, 1893	M. & N.	Nov. 1, 1895	1,000	4	
"	Nov. 1, 1893	M. & N.	Nov. 1, 1895	650	4	
Commonwealth of Massachusetts	July 13, 1886	J. & J.	Nov. 1, 1895	4,800	3	
" "	Sept. 4, 1886	F. & A.	Nov. 1, 1895	5,000	3	
" "	Feb. 9, 1887	F. & A.	Dec. 1, 1895	3,000	3	
Boston Manufacturers Mutual Fire Insurance Co.	Jan. 1, 1889	J. & J.	Jan. 1, 1896	10,000	4	
" " " "	Jan. 1, 1891	J. & J.	Jan. 1, 1896	3,000	4	
Bearer	Jan. 1, 1891	J. & J.	Jan. 1, 1896	1,000	4	
"	Feb. 1, 1888	F. & A.	Feb. 1, 1896	5,000	4	
"	Feb. 1, 1894	F. & A.	Feb. 1, 1896	1,250	4	
Blake Brothers & Co.	Feb. 14, 1893	F. & A.	Feb. 14, 1896	10,700	4	$154,031
New England Mutual Life Insurance Co.	Mar. 1, 1892	M. & S.	Mar. 1, 1896	4,000	4	
" " "	Mar. 1, 1892	M. & S.	Mar. 1, 1896	2,600	4	
Brookline Sinking Fund	April 1, 1893	A. & O.	April 1, 1896	5,600	4	
" " "	April 1, 1893	A. & O.	April 1, 1896	16,500	4	
Bearer	May 1, 1888	M. & N.	May 1, 1896	10,000	4	
"	June 1, 1888	J. & D.	June 1, 1896	5,000	4	
Provident Institution for Savings	June 1, 1891	J. & D.	June 1, 1896	20,000	4	
" " "	June 1, 1891	J. & D.	June 1, 1896	12,850	4	
" " "	June 15, 1892	J. & D.	June 15, 1896	650	3⅝	
" " "	June 15, 1892	J. & D.	June 15, 1896	6,500	3⅝	

Provident Institution for Savings	June 15, 1892	J. & D.	June 15, 1896	2,065	3⅝	
" " "	June 15, 1892	J. & D.	June 15, 1896	6,250	3⅝	
Brookline Sinking Fund	June 26, 1893	J. & D.	June 26, 1896	9,500	4	
New England Mutual Life Insurance Co	July 1, 1871	J. & J.	July 1, 1896	50,000	6	
Z. C. Howland and A. B. Shedd, executors	July 1, 1871	J. & J.	July 1, 1896	40,000	6	
Bearer	July 1, 1887	J. & J.	July 1, 1896	20,000	4	
Provident Institution for Savings	July 1, 1891	J. & J.	July 1, 1896	3,500	4	
New England Mutual Life Insurance Co.	July 1, 1893	J. & J.	July 1, 1896	4,466	4	
Thomas D. Blake	Aug. 1, 1890	F. & A.	Aug. 1, 1896	6,000	4	
Bearer	Aug. 1, 1890	F. & A.	Aug. 1, 1896	1,000	4	
New England Mutual Life Insurance Co.	Sept 1, 1891	M. & S.	Sept. 1, 1896	4,000	4	
Bearer	Nov. 1, 1893	M. & N.	Nov. 1, 1896	1,000	4	
"	Nov. 1, 1893	M. & N.	Nov. 1, 1896	1,000	4	
"	Nov. 1, 1893	M. & N.	Nov. 1, 1896	1,000	4	$260,381
"	Nov. 1, 1893	M. & N.	Nov. 1, 1896	1,000	4	of which
"	Nov. 1, 1893	M. & N.	Nov. 1, 1896	1,000	4	the Sink-
"	Nov. 1, 1893	M. & N.	Nov. 1, 1896	1,000	4	ing Fund
"	Nov. 1, 1893	M. & N.	Nov. 1, 1896	1,000	4	pays
"	Nov. 1, 1893	M. & N.	Nov. 1, 1896	1,000	4	$90,000
"	Nov. 1, 1893	M. & N.	Nov. 1, 1896	1,000	4	—leaving
"	Nov. 1, 1893	M. & N.	Nov. 1, 1896	650	4	$170,381
Boston Manufacturers Mutual Fire Insurance Co	Jan. 1, 1889	J. & J.	Jan. 1, 1897	10,000	4	to be in-
" " " "	Jan. 1, 1891	J. & J.	Jan. 1, 1897	3,000	4	cluded in
Bearer	Jan. 1, 1891	J. & J.	Jan. 1, 1897	1,000	4	tax levy
"	Feb. 1, 1888	F. & A.	Feb. 1, 1897	5,000	4	of 1896.
"	Feb. 1, 1894	F. & A.	Feb. 1, 1897	1,250	4	
New England Mutual Life Insurance Co	Mar. 1. 1892	M. & S.	Mar. 1, 1897	4,000	4	
" " "	Mar. 1, 1892	M. & S.	Mar. 1, 1897	2,600	4	
Brookline Sinking Fund	Apr. 1, 1893	A. & O.	Apr. 1, 1897	5,600	4	
Bearer	Apr. 2, 1877	A. & O.	Apr. 1, 1897	125,000	5	
"	May 1, 1888	M. & N.	May 1, 1897	10,000	4	
"	June 1, 1888	J. & D.	June 1, 1897	4,000	4	
Provident Institution for Savings	June 1, 1891	J. & D.	June 1, 1897	20,000	4	
" " "	June 15, 1892	J. & D.	June 15, 1897	650	3⅝	

TOWN DEBT, FEBRUARY 15, 1894,—*Continued.*

Payable to	Date.	Interest payable.	Due.	Amount.	Interest.	Amount due each fiscal year.
Provident Institution for Savings	June 15, 1892	J. & D.	June 15, 1897	$6,500	3⅝%	
" " "	June 15, 1892	J. & D.	June 15, 1897	2,065	3⅝	
" " "	June 15, 1892	J. & D.	June 15, 1897	6,250	3⅝	
New England Mutual Life Insurance Co.	July 1, 1893	J. & J.	July 1, 1897	4,466	4	
Bearer	July 1, 1887	J. & J.	July 1, 1897	7,000	3½	
"	July 1, 1887	J. & J.	July 1, 1897	13,000	4	
Provident Institution for Savings	July 1, 1891	J. & J.	July 1, 1897	3,500	4	
Thomas D. Blake	Aug. 1, 1890	F. & A.	Aug. 1, 1897	6,000	4	
Bearer	Aug. 1, 1890	F. & A.	Aug. 1, 1897	1,000	4	
New England Mutual Life Insurance Co	Sept. 1, 1891	M. & S.	Sept. 1, 1897	4,000	4	
Bearer	Nov. 1, 1893	M. & N.	Nov. 1, 1897	1,000	4	
"	Nov. 1, 1893	M. & N.	Nov. 1, 1897	1,000	4	
"	Nov. 1, 1893	M. & N.	Nov. 1, 1897	1,000	4	$680,531
"	Nov. 1, 1893	M. & N.	Nov. 1, 1897	1,000	4	of which
"	Nov. 1, 1893	M. & N.	Nov. 1, 1897	1,000	4	the Sink-
"	Nov. 1, 1893	M. & N.	Nov. 1, 1897	1,000	4	ing Fund
"	Nov. 1, 1893	M. & N.	Nov. 1, 1897	1,000	4	pays
"	Nov. 1, 1893	M. & N.	Nov. 1, 1897	1,000	4	$550,000
"	Nov. 1, 1893	M. & N.	Nov. 1, 1897	650	4	—leaving
Bearer	Jan. 1, 1874	J. & J.	Jan. 1, 1898	400,000	7	$130,531
"	May 1, 1876	J. & J.	Jan. 1, 1898	25,000	5	to be in-
Boston Manufacturers Mutual Fire Insurance Co	Jan. 1. 1889	J. & J.	Jan. 1, 1898	10,000	4	included in
" " " "	Jan. 1, 1891	J. & J.	Jan. 1, 1898	3,000	4	tax levy
Bearer	Jan. 1, 1891	J. & J.	Jan. 1, 1898	1,000	4	of 1897.

Bearer	Feb. 1, 1888	F. & A.	Feb. 1, 1898	5,000	4	
"	Feb. 1, 1894	F. & A.	Feb. 1, 1898	1,250	4	
New England Mutual Life Insurance Co	Mar. 1, 1892	M. & S.	Mar. 1, 1898	4,000	4	
" " " " "	Mar. 1, 1892	M. & S.	Mar. 1, 1898	2,600	4	
Brookline Sinking Fund	Apr. 1, 1893	A. & O.	Apr. 1, 1898	5,600	4	
Bearer	May 1, 1888	M. & N.	May 1, 1898	10,000	4	
"	June 1, 1888	J. & D.	June 1, 1898	4,000	4	
Provident Institution for Savings	June 1, 1891	J. & D.	June 1, 1898	20,000	4	
" " "	June 15, 1892	J. & D.	June 15, 1898	650	3⅝	
" " "	June 15, 1892	J. & D.	June 15, 1898	2,065	3⅝	
" " "	June 15, 1892	J. & D.	June 15, 1898	6,250	3⅝	
" " "	July 1, 1891	J. & J.	July 1, 1898	3,500	4	
New England Mutual Life Insurance Co.	July 1, 1893	J. & J.	July 1, 1898	4,466	4	
Thomas D. Blake	Aug. 1, 1890	F & A.	Aug. 1, 1898	6,000	4	
Bearer	Aug. 1, 1890	F. & A.	Aug. 1, 1898	1,000	4	
New England Mutual Life Insurance Co	Sept. 1, 1891	M. & S.	Sept. 1, 1898	4,000	4	
Bearer	Nov. 1, 1893	M. & N.	Nov. 1, 1898	1,000	4	
"	Nov. 1, 1893	M. & N.	Nov. 1, 1898	1,000	4	
"	Nov. 1, 1893	M. & N.	Nov. 1, 1898	1,000	4	
"	Nov. 1, 1893	M. & N.	Nov. 1, 1898	1,000	4	
"	Nov. 1, 1893	M. & N.	Nov. 1, 1898	1,000	4	
"	Nov. 1, 1893	M. & N.	Nov. 1, 1898	1,000	4	
"	Nov. 1, 1893	M. & N.	Nov. 1, 1898	1,000	4	
"	Nov. 1, 1893	M. & N.	Nov. 1, 1898	1,000	4	
"	Nov. 1, 1893	M. & N.	Nov. 1, 1898	1,000	4	
"	Nov. 1, 1893	M. & N.	Nov. 1, 1898	650	4	
Boston Manufacturers Mutual Fire Insurance Co	Jan. 1, 1889	J. & J.	Jan. 1, 1899	10,000	4	
" " " "	Jan. 1, 1891	J. & J.	Jan. 1, 1899	3,000	4	
Bearer	Jan. 1, 1891	J. & J.	Jan. 1, 1899	1,000	4	
"	Feb. 1, 1894	F. & A.	Feb. 1, 1899	1,250	4	$99,031
New England Mutual Life Insurance Co	Mar. 1, 1892	M. & S.	Mar. 1, 1899	4,000	4	
" " "	Mar. 1, 1892	M. & S.	Mar. 1, 1899	2,600	4	
Brookline Sinking Fund	Apr. 1, 1893	A. & O.	Apr. 1, 1899	5,600	4	

TOWN DEBT, FEBRUARY 15, 1894,—*Continued.*

Payable to	Date.	Interest payable.	Due.	Amount.	Interest.	Amount due each fiscal year.
Provident Institution for Savings	June 1, 1891	J. & D.	June 1, 1899	$20,000	4%	
" " "	June 15, 1892	J. & D.	June 15, 1899	650	3⅝	
" " "	June 15, 1892	J. & D.	June 15, 1899	2,065	3⅝	
" " "	June 15, 1892	J. & D.	June 15, 1899	6,250	3⅝	
New England Mutual Life Insurance Co.	July 1, 1893	J. & J.	July 1, 1899	4,466	4	
Provident Institution for Savings	July 1, 1891	J. & J.	July 1, 1899	3,500	4	
Thomas D. Blake	Aug. 1, 1890	F. & A.	Aug. 1, 1899	6,000	4	
Bearer	Aug. 1, 1890	F. & A.	Aug. 1, 1899	1,000	4	
New England Mutual Life Insurance Co	Sept. 1, 1891	M. & S.	Sept. 1, 1899	4,000	4	
Bearer	Nov. 1, 1893	M. & N.	Nov. 1, 1899	1,000	4	
"	Nov. 1, 1893	M. & N.	Nov, 1, 1899	1,000	4	$117,031
"	Nov. 1, 1893	M. & N.	Nov. 1, 1899	1,000	4	of which
"	Nov. 1, 1893	M. & N.	Nov. 1, 1899	1,000	4	the Sink-
"	Nov. 1, 1893	M. & N.	Nov. 1, 1899	1,000	4	ing Fund
"	Nov. 1, 1893	M. & N.	Nov. 1, 1899	1,000	4	pays
"	Nov. 1, 1893	M. & N.	Nov. 1, 1899	1,000	4	$42,000
"	Nov. 1, 1893	M. & N.	Nov. 1, 1899	1,000	4	—leaving
"	Nov. 1, 1893	M. & N.	Nov. 1, 1899	650	4	$75,031
"	Jan. 1, 1880	J. & J.	Jan. 1, 1900	42,000	5	to be in-
"	Jan. 1, 1891	J. & J.	Jan. 1, 1900	1,000	4	cluded in
Boston Manufacturers Mutual Fire Insurance Co	Jan. 1, 1891	J. & J.	Jan. 1, 1900	3,000	4	tax levy
Bearer	Feb. 1, 1894	F. & A.	Feb. 1. 1900	1,250	4	of 1899.

New England Mutual Life Insurance Co.	Mar. 1, 1892	M. & S.	Mar. 1, 1900	4,000	4	
" " "	Mar. 1, 1892	M. & S.	Mar. 1, 1900	2,600	4	
Brookline Savings Bank	June 1, 1893	J. & D.	June 1, 1900	5,600	4	
Provident Institution for Savings	June 1, 1891	J. & D.	June 1, 1900	20,000	4	
" " "	June 15, 1892	J. & D.	June 15, 1900	650	3⅝	
" " "	June 15, 1892	J. & D.	June 15, 1900	2,065	3⅝	
" " "	June 15, 1892	J. & D.	June 15, 1900	6,250	3⅝	
Provident Institution for Savings	July 1, 1891	J. & J.	July 1, 1900	3,500	4	
New England Mutual Life Ins. Co.	July 1, 1893	J. & J.	July 1, 1900	4,466	4	
Thomas D. Blake	Aug. 1, 1890	F. & A.	Aug. 1, 1900	6,000	4	
Bearer	Aug. 1, 1890	F. & A.	Aug. 1, 1900	1,000	4	
New England Mutual Life Insurance Co	Sept. 1, 1891	M. & S.	Sept. 1, 1900	4,000	4	
Bearer	Nov. 1, 1893	M. & N.	Nov. 1, 1900	1,000	4	
"	Nov. 1, 1893	M. & N.	Nov. 1, 1900	1,000	4	
"	Nov. 1. 1893	M. & N.	Nov. 1, 1900	1,000	4	
"	Nov. 1, 1893	M. & N.	Nov. 1, 1900	1,000	4	
"	Nov. 1, 1893	M. & N.	Nov. 1, 1900	1,000	4	
"	Nov. 1, 1893	M. & N.	Nov. 1, 1900	1,000	4	
"	Nov. 1. 1893	M. & N.	Nov. 1, 1900	1,000	4	
"	Nov. 1, 1893	M. & N.	Nov. 1, 1900	1,000	4	
"	Nov. 1, 1893	M. & N.	Nov. 1, 1900	1,000	4	
"	Nov. 1, 1893	M. & N.	Nov. 1, 1900	650	4	
"	Jan. 1, 1891	J. & J.	Jan. 1, 1901	1,000	4	
Boston Manufacturers Mutual Fire Insurance Co	Jan. 1, 1891	J. & J.	Jan. 1, 1901	3,000	4	
Bearer	Feb. 1, 1894	F. & A.	Feb. 1, 1901	1,250	4	$75,031
New England Mutual Life Insurance Co.	Mar. 1, 1892	M. & S.	Mar. 1, 1901	4,000	4	
" " "	Mar. 1, 1892	M. & S.	Mar. 1, 1901	2,600	4	
Brookline Savings Bank	June 1, 1893	J. & D.	June 1, 1901	5,600	4	
Provident Institution for Savings	June 1, 1891	J. & D.	June 1, 1901	20,000	4	
" " "	June 15, 1892	J. & D.	June 15, 1901	650	3⅝	
" " "	June 15, 1892	J. & D.	June 15, 1901	2,065	3⅝	
" " "	June 15, 1892	J. & D.	June 15, 1901	6,250	3⅝	
" " "	July 1, 1891	J. & J.	July 1, 1901	3,500	4	
New England Mutual Life Insurance Co.	July 1, 1893	J. & J.	July 1, 1901	4,466	4	

TOWN DEBT, FEBRUARY 15, 1894,—*Continued.*

Payable to	Date.	Interest Payable.	Due.	Amount.	Interest.	Amount due each fiscal year.
Thomas D. Blake	Aug. 1, 1890	F. & A.	Aug. 1, 1901	$1,000	4%	
Bearer	Aug. 1, 1890	F. & A.	Aug. 1, 1901	2,000	4	
New England Mutual Life Insurance Co.	Sept. 1, 1891	M. & S.	Sept. 1, 1901	4,000	4	
Bearer	Nov. 1, 1893	M. & N.	Nov. 1, 1901	1,000	4	
"	Nov. 1, 1893	M. & N.	Nov. 1, 1901	1,000	4	
"	Nov. 1, 1893	M. & N.	Nov. 1, 1901	1,000	4	
"	Nov. 1, 1893	M. & N.	Nov. 1, 1901	1,000	4	
"	Nov. 1, 1893	M. & N.	Nov. 1, 1901	1,000	4	
"	Nov. 1, 1893	M. & N.	Nov. 1, 1901	1,000	4	
"	Nov. 1, 1893	M. & N.	Nov. 1, 1901	1,000	4	
"	Nov. 1, 1893	M. & N.	Nov. 1, 1901	1,000	4	
"	Nov. 1, 1893	M. & N.	Nov. 1, 1901	1,000	4	
"	Nov. 1, 1893	M. & N.	Nov. 1, 1901	1,000	4	
"	Nov. 1, 1893	M. & N.	Nov. 1, 1901	650	4	
"	Jan. 1, 1891	J. & J.	Jan. 1, 1902	1,000	4	
Boston Manufacturers Mutual Fire Insurance Co.	Jan. 1, 1891	J. & J.	Jan. 1, 1902	1,000	4	
Bearer	Feb. 1, 1894	F. & A.	Feb. 1, 1902	1,250	4	$69,031
New England Mutual Life Insurance Co.	Mar. 1, 1892	M. & S.	Mar. 1, 1902	4,000	4	
" " "	Mar. 1, 1892	M. & S.	Mar. 1, 1902	2,600	4	
Brookline Savings Bank	June 1, 1893	J. & D.	June 1, 1902	5,600	4	
Provident Institution for Savings	June 15, 1892	J. & D.	June 15, 1902	650	3⅝	
" " "	June 15, 1892	J. & D.	June 15, 1902	2,065	3⅝	
" " "	June 15, 1892	J. & D.	June 15, 1902	6,250	3⅝	
Bearer	July 1, 1893	J. & J.	July 1, 1902	1,000	4	
"	July 1, 1893	J. & J.	July 1, 1902	1,000	4	

Bearer	July 1, 1893	J. & J.	July 1, 1902	1,000	4	
New England Mutual Life Insurance Co	July 1, 1893	J. & J.	July 1, 1902	4,466	4	
" " "	July 1, 1891	J. & J.	July 1, 1902	3,500	4	
Thomas D. Blake	Aug. 1, 1890	F. & A.	Aug. 1, 1902	1,000	4	
Bearer	Aug. 1, 1890	F. & A.	Aug. 1, 1902	2,000	4	
"	Nov. 1, 1893	M. & N.	Nov. 1, 1902	1,000	4	
"	Nov. 1, 1893	M. & N.	Nov. 1, 1902	1,000	4	
"	Nov. 1, 1893	M. & N.	Nov. 1, 1902	1,000	4	
"	Nov. 1, 1893	M. & N.	Nov. 1, 1902	1,000	4	
"	Nov. 1, 1893	M. & N.	Nov. 1, 1902	1,000	4	
"	Nov. 1, 1893	M. & N.	Nov. 1, 1902	1,000	4	
"	Nov. 1, 1893	M. & N.	Nov. 1, 1902	1,000	4	
"	Nov. 1, 1893	M. & N.	Nov. 1, 1902	1,000	4	
"	Nov. 1, 1893	M. & N.	Nov. 1, 1902	1,000	4	
"	Nov. 1, 1893	M. & N.	Nov. 1, 1902	1,000	4	
"	Nov. 1, 1893	M. & N.	Nov. 1, 1902	650	4	
"	Jan. 1, 1891	J. & J.	Jan. 1, 1903	1,000	4	
Boston Manufacturers Mutual Fire Insurance Co	Jan. 1, 1891	J. & J.	Jan. 1, 1903	1,000	4	
Bearer	Feb. 1, 1894	F. & A.	Feb. 1, 1903	1,250	4	$48,031
New England Mutual Life Insurance Co	Mar. 1, 1892	M. & S.	Mar. 1, 1903	4,000	4	
Brookline Savings Bank	June 1, 1893	J. & D.	June 1, 1903	5,600	4	
Provident Institution for Savings	June 15, 1892	J. & D.	June 15, 1903	2,065	3⅝	
" " "	June 15, 1892	J. & D.	June 15, 1903	6,250	3⅝	
New England Mutual Life Insurance Co	July 1, 1891	J. & J.	July 1, 1903	3,500	4	
" " "	July 1, 1893	J. & J.	July 1, 1903	4,466	4	
Bearer	July 1, 1893	J. & J.	July 1, 1903	1,000	4	
"	July 1, 1893	J. & J.	July 1, 1903	1,000	4	
"	July 1, 1893	J. & J.	July 1, 1903	1,000	4	
Thomas D. Blake	Aug. 1, 1890	F. & A.	Aug. 1, 1903	1,000	4	
Bearer	Aug. 1, 1890	F. & A.	Aug. 1, 1903	2,000	4	
"	Nov. 1, 1893	M. & N.	Nov. 1, 1903	1,000	4	
"	Nov. 1, 1893	M. & N.	Nov. 1, 1903	1,000	4	
"	Nov. 1, 1893	M. & N.	Nov. 1, 1903	1,000	4	
"	Nov. 1, 1893	M. & N.	Nov. 1, 1903	1,000	4	
"	Nov. 1, 1893	M. & N.	Nov. 1, 1903	1,000	4	

TOWN DEBT, FEBRUARY 15, 1894,—*Continued.*

Payable to	Date.	Interest payable.	Due.	Amount.	Interest.	Amount due each fiscal year.
Bearer	Nov. 1, 1893	M. & N.	Nov. 1, 1903	$1,000	4%	
"	Nov. 1, 1893	M. & N.	Nov. 1, 1903	1,000	4	
"	Nov. 1, 1893	M. & N.	Nov. 1, 1903	1,000	4	
"	Nov. 1, 1893	M. & N.	Nov. 1, 1903	1,000	4	
"	Nov. 1, 1893	M. & N.	Nov. 1, 1903	650	4	
"	Jan. 1, 1891	J. & J.	Jan. 1, 1904	1,000	4	
Boston Manufacturers Mutual Fire Insurance Co	Jan. 1, 1891	J. & J.	Jan. 1, 1904	1,000	4	
Bearer	Feb. 1, 1894	F. & A.	Feb. 1, 1904	1,250	4	$44,781
New England Mutual Life Insurance Co	Mar. 1, 1892	M. & S.	Mar. 1, 1904	4,000	4	
Provident Institution for Savings	June 15, 1892	J. & D.	June 15, 1904	2,065	3⅝	
Provident Institution for Savings	June 15, 1892	J. & D.	June 15, 1904	6,250	3⅝	
New England Mutual Life Insurance Co	July 1, 1891	J. & J.	July 1, 1904	3,500	4	
" " "	July 1, 1893	J. & J.	July 1, 1904	4,466	4	
Thomas D. Blake	Aug. 1, 1890	F. & A.	Aug. 1, 1904	1,000	4	
Bearer	Aug. 1, 1890	F. & A.	Aug. 1, 1904	2,000	4	
"	Jan. 1, 1891	J. & J.	Jan. 1, 1905	1,000	4	
Boston Manufacturers Mutual Fire Insurance Co	Jan. 1, 1891	J. & J.	Jan. 1, 1905	1,000	4	$25,281
New England Mutual Life Insurance Co	Mar. 1, 1892	M. & S.	Mar. 1, 1905	4,000	4	
Provident Institution for Savings	June 15, 1892	J. & D.	June 15, 1905	2,065	3⅝	
" " "	June 15, 1892	J. & D.	June 15, 1905	6,250	3⅝	
New England Mutual Life Insurance Co	July 1, 1891	J. & J.	July 1, 1905	3,500	4	
" " "	July 1, 1893	J. & J.	July 1, 1905	4,466	4	
Thomas D. Blake	Aug. 1, 1890	F. & A.	Aug. 1, 1905	1,000	4	

Bearer	Aug. 1, 1890	F. & A.	Aug. 1, 1905	2,000	4	
"	Jan. 1, 1891	J. & J.	Jan. 1, 1906	1,000	4	
Boston Manufacturers Mutual Fire Insurance Co	Jan. 1, 1891	J. & J.	Jan. 1, 1906	1,000	4	$25,281
New England Mutual Life Insurance Co.	Mar. 1, 1892	M. & S.	Mar. 1, 1906	4,000	4	
Provident Institution for Savings	June 15, 1892	J. & D.	June 15, 1906	2,065	3⅝	
" " "	June 15, 1892	J. & D.	June 15, 1906	6,250	3⅝	
New England Mutual Life Insurance Co	July 1, 1891	J. & J.	July 1, 1906	3,500	4	
" " "	July 1, 1893	J. & J.	July 1, 1906	4,466	4	
Thomas D. Blake	Aug. 1, 1890	F. & A.	Aug. 1, 1906	1,000	4	
Bearer	Aug. 1, 1890	F. & A.	Aug. 1, 1906	2,000	4	
Bearer	Jan. 1, 1891	J. & J.	Jan. 1, 1907	1,000	4	
Boston Manufacturers Mutual Fire Insurance Co	Jan. 1, 1891	J. & J.	Jan. 1, 1907	1,000	4	$25,281
New England Mutual Life Insurance Co.	Mar. 1, 1892	M. & S.	Mar. 1, 1907	4,000	4	
Provident Institution for Savings	June 15, 1892	J. & D.	June 15, 1907	2,065	3⅝	
" " "	June 15, 1892	J. & D.	June 15, 1907	6,250	3⅝	
New England Mutual Life Insurance Co	July 1, 1891	J. & J.	July 1, 1907	3,500	4	
" " "	July 1, 1893	J. & J.	July 1, 1907	4,466	4	
Thomas D. Blake	Aug. 1, 1890	F. & A.	Aug. 1, 1907	3,000	4	
Bearer	Jan. 1, 1891	J. & J.	Jan. 1, 1908	1,000	4	
Boston Manufacturers Mutual Fire Insurance Co	Jan. 1, 1891	J. & J.	Jan. 1, 1908	1,000	4	$25,281
New England Mutual Life Insurance Co.	Mar. 1, 1892	M. & S.	Mar. 1, 1908	4,000	4	
Provident Institution for Savings	June 15, 1892	J. & D.	June 15, 1908	2,065	3⅝	
" " "	June 15, 1892	J. & D.	June 15, 1908	6,250	3⅝	
Bearer	July 1, 1891	J. & J.	July 1, 1908	3,500	4	
New-England Mutual Life Insurance Co.	July 1, 1893	J. & J.	July 1, 1908	4,466	4	
Thomas D. Blake	Aug. 1, 1890	F. & A.	Aug. 1, 1908	3,000	4	
Bearer	Jan. 1, 1891	J. & J.	Jan. 1, 1909	1,000	4	
Boston Manufacturers Mutual Fire Insurance Co	Jan. 1, 1891	J. & J.	Jan. 1, 1909	1,000	4	$25,281
New England Mutual Life Insurance Co.	Mar. 1, 1892	M. & S.	Mar. 1, 1909	4,000	4	
Provident Institution for Savings	June 15, 1892	J. & D.	June 15, 1909	2,065	3⅝	
" " "	June 15, 1892	J. & D.	June 15, 1909	6,250	3⅝	

TOWN DEBT, FEBRUARY 15, 1894,—*Continued.*

Payable to	Date.	Interest payable.	Due.	Amount.	Interest.	Amount due each fiscal year.
Bearer	July 1, 1891	J. & J.	July 1, 1909	$3,500	4 %	
New England Mutual Life Insurance Co.	July 1, 1893	J. & J.	July 1, 1909	4,466	4	
Thomas D. Blake	Aug. 1, 1890	F. & A.	Aug. 1, 1909	3,000	4	
Bearer	Jan. 1, 1891	J. & J.	Jan. 1, 1910	1,000	4	
Boston Manufacturers Mutual Fire Insurance Co	Jan. 1, 1891	J. & J.	Jan. 1, 1910	1,000	4	$25,281
New England Mutual Life Insurance Co.	Mar. 1, 1892	M. & S.	Mar. 1, 1910	4,000	4	
Provident Institution for Savings	June 15, 1892	J. & D.	June 15, 1910	2,065	3⅝	
" " "	June 15, 1892	J. & D.	June 15, 1910	6,250	3⅝	
New England Mutual Life Insurance Co	July 1, 1893	J. & J.	July 1, 1910	4,466	4	
Bearer	July 1, 1891	J. & J.	July 1, 1910	3,500	4	
Thomas D. Blake	Aug. 1, 1890	F. & A.	Aug. 1, 1910	3,000	4	
Bearer	Jan. 1, 1891	J. & J.	Jan. 1, 1911	1,000	4	
Boston Manufacturers Mutual Fire Insurance Co.	Jan. 1, 1891	J. & J.	Jan. 1, 1911	1,000	4	$25,281
New England Mutual Life Insurance Co.	Mar. 1, 1892	M. & S.	Mar. 1, 1911	4,000	4	
Provident Institution for Savings	June 15, 1892	J. & D.	June 15, 1911	2,065	3⅝	
" " "	June 15, 1892	J. & D.	June 15, 1911	6,250	3⅝	
New England Mutual Life Insurance Co	July 1, 1893	J. & J.	July 1, 1911	4,466	4	
Bearer	July 1, 1891	J. & J.	July 1, 1911	3,500	4	
Boston Manufacturers Mutual Fire Insurance Co	Jan. 1, 1891	J. & J.	Jan. 1, 1912	1,000	4	$21,281
New England Mutual Life Insurance Co	Mar. 1, 1892	M. & S.	Mar. 1, 1912	4,000	4	
Provident Institution for Savings	June 15, 1892	J. & D.	June 15, 1912	2,065	3⅝	
" " "	June 15, 1892	J. & D.	June 15, 1912	6,250	3⅝	

New England Mutual Life Insurance Co.	July 1, 1893	J. & J.	July 1, 1913	4,466	4	
Boston Manufacturers Mutual Fire Insurance Co.	Jan. 1, 1891	J. & J.	Jan. 1, 1913	1,000	4	$17,781
Provident Institution for Savings	June 15, 1892	J. & D.	June 15, 1913	2,065	3⅝	
New England Mutual Life Insurance Co.	July 1, 1893	J. &. J.	July 1, 1913	4,466	4	
Boston Manufacturers Mutual Fire Insurance Co.	Jan. 1, 1891	J. & J.	Jan. 1, 1914	1,000	4	$7,531
Provident Institution for Savings	June 15, 1892	J. & D.	June 15, 1914	2,065	3⅝	
New England Mutual Life Insurance Co.	July 1, 1893	J. & J.	July 1, 1914	4,466	4	
Boston Manufacturers Mutual Fire Insurance Co.	Jan. 1, 1891	J. & J.	Jan. 1, 1915	1,000	4	$7,531
Provident Institution for Savings	June 15, 1892	J. & D.	June 15, 1915	2,065	3⅝	
New England Mutual Life Insurance Co.	July 1. 1893	J. & J.	July 1, 1915	4,466	4	
Boston Manufacturers Mutual Fire Insurance Co.	Jan. 1, 1891	J. & J.	Jan. 1, 1916	1,000	4	$7,531
Provident Institution for Savings	June 15, 1892	J. & D.	June 15, 1916	2,065	3⅝	
New England Mutual Life Insurance Co.	July 1, 1893	J. & J.	July 1, 1916	4,466	4	
Boston Manufacturers Mutual Fire Insurance Co.	Jan. 1, 1891	J. & J.	Jan. 1, 1917	1,000	4	$7,531
Provident Institution for Savings	June 15, 1892	J. & D.	June 15, 1917	2,065	3⅝	
New England Mutual Life Insurance Co.	July 1, 1893	J. & J.	July 1, 1917	4,466	4	
Boston Manufacturers Mutual Fire Insurance Co.	Jan. 1, 1891	J. & J.	Jan. 1, 1918	1,000	4	$7,531
Provident Institution for Savings	June 15, 1892	J. & D.	June 15, 1918	2,065	3⅝	
New England Mutual Life Insurance Co.	July 1, 1893	J. & J.	July 1, 1919	4,466	4	
Boston Manufacturers Mutual Fire Insurance Co.	Jan. 1, 1891	J. & J.	Jan. 1, 1919	1,000	4	$7,531
Provident Institution for Savings	June 15, 1892	J. & D.	June 15, 1919	2,065	3⅝	
New England Mutual Life Insurance Co.	July 1, 1893	J. & J.	July 1, 1918	4,466	4	
Boston Manufacturers Mutual Fire Insurance Co.	Jan. 1, 1891	J. & J.	Jan. 1, 1920	1,000	4	$7,531
Provident Institution for Savings	June 15, 1892	J. & D.	June 15, 1920	2,065	3⅝	
New England Mutual Life Insurance Co.	July 1, 1893	J. & J.	July 1, 1920	4,466	4	
Boston Manufacturers Mutual Fire Insurance Co.	Jan. 1, 1891	J. & J.	Jan. 1, 1921	1,000	4	$7,531

TOWN DEBT, FEBRUARY 15, 1894,—*Continued.*

Payable to	Date.	Interest payable.	Due.	Amount.	Interest.	Amount due each fiscal year.
Provident Institution for Savings	June 15, 1892	J. & D.	June 15, 1921	$2,065	3⅝ %	
New England Mutual Life Insurance Co.	July 1, 1893	J. & J.	July 1, 1921	4,466	4	$6,531
Provident Institution for Savings	June 15, 1892	J. & D.	June 15, 1922	2,065	3⅝	
New England Mutual Life Insurance Co.	July 1, 1892	J. & J.	July 1, 1922	4,466	4	$6,531
" " "	July 1, 1893	J. & J.	July 1, 1923	4,466	4	$4,466
				$2,165,685		

Of this, $791,715 is for water. The par value of the securities in the sinking fund is $429,123.87.

Descriptive Statement of Outstanding Obligations.

PLAYGROUNDS BONDS.

Date.	Numbers.	Amount each.	When payable.	To whom.	Interest.	Total.
July 1, 1871	1 to 10	$5,000 00	July 1, 1896	N. E. M. Life.	6 %	$50,000 00
July 1, 1872	11 to 18	5,000 00	July 1, 1896	Z. C. H. & A. B. S. Ex'rs.	6	40,000 00
						$90,000 00

WATER SCRIP.

Jan. 1, 1874	1 to 150	$1,000 00	Jan. 1, 1898	Bearer.	7 %	$150,000 00
do. do.	151 to 250	500 00	Jan. 1, 1898	"	7	50,000 00
do. do.	251 to 450	1,000 00	Jan. 1, 1898	"	7	200,000 00
Jan. 1, 1875	451 to 525	1,000 00	Jan. 1, 1895	"	6	75,000 00
May 1, 1876	526 to 550	1,000 00	Jan. 1, 1898	"	5	25,000 00
Jan. 1, 1880	551 to 592	1,000 00	Jan. 1, 1900	"	5	42,000 00
Feb. 1, 1885	732 to 741	1,000 00	Feb. 1, 1895	"	$3\frac{65}{100}$	10,000 00
Jan. 1. 1891	745	1,000 00	Jan. 1, 1895	B.M.M.F.I.Co.	4	1,000 00
do. do.	746	1,000 00	Jan. 1, 1896	"	4	1,000 00
do. do.	747	1,000 00	Jan. 1, 1897	"	4	1,000 00
do. do.	748	1,000 00	Jan. 1, 1898	"	4	1,000 00
do. do.	749	1,000 00	Jan. 1, 1899	"	4	1,000 00
do. do.	750	1,000 00	Jan. 1, 1900	"	4	1,000 00
do. do.	751	1,000 00	Jan. 1, 1901	"	4	1,000 00
do. do.	752	1,000 00	Jan. 1, 1902	"	4	1,000 00
do. do.	753	1,000 00	Jan. 1, 1903	"	4	1,000 00
do. do.	754	1,000 00	Jan. 1, 1904	"	4	1,000 00
do. do.	755	1,000 00	Jan. 1, 1905	"	4	1,000 00
do. do.	756	1,000 00	Jan. 1, 1906	"	4	1,000 00
do. do.	757	1,000 00	Jan. 1, 1907	"	4	1,000 00

Descriptive Statement of Outstanding Obligations.—WATER SCRIP—*Continued.*

Date.	Numbers.	Amount each.	When payable.	To whom.	Interest.	Total.
Jan. 1, 1891	758	$1,000 00	Jan. 1, 1908	B.M.M.F.I.Co.	4 %	$1,000 00
do. do.	759	1,000 00	Jan. 1, 1909	"	4	1,000 00
do. do.	760	1,000 00	Jan. 1, 1910	"	4	1,000 00
do. do.	761	1,000 00	Jan. 1, 1911	"	4	1,000 00
do. do.	762	1,000 00	Jan. 1, 1912	"	4	1,000 00
do. do.	763	1,000 00	Jan. 1, 1913	"	4	1,000 00
do. do.	764	1,000 00	Jan. 1, 1914	"	4	1,000 00
do. do.	765	1,000 00	Jan. 1, 1915	"	4	1.000 00
do. do.	766	1,000 00	Jan. 1, 1916	"	4	1,000 00
do. do.	767	1,000 00	Jan. 1, 1917	"	4	1,000 00
do. do.	768	1,000 00	Jan. 1, 1918	"	4	1,000 00
do. do.	769	1,000 00	Jan. 1, 1919	"	4	1,000 00
do. do.	770	1,000 00	Jan. 1, 1920	"	4	1,000 00
do. do.	771	1.000 00	Jan. 1, 1921	"	4	1,000 00
June 1, 1891		12,850 00	June 1, 1896	Prov. Inst. for Sav.	4	12.850 00
June 15, 1892	773	2,065 00	June 15, 1894	"	3⅜	2,065 00
do. do.	774	2,065 00	June 15, 1895	"	3⅜	2,065 00
do. do.	775	2,065 00	June 15, 1896	"	3⅜	2,065 00
do. do.	776	2,065 00	June 15, 1897	"	3⅜	2,065 00
do. do.	777	2,065 00	June 15, 1898	"	3⅜	2,065 00
do. do.	778	2,065 00	June 15, 1899	"	3⅜	2,065 00
do. do.	779	2,065 00	June 15, 1900	"	3⅜	2,065 00
do. do.	780	2,065 00	June 15, 1901	"	3⅜	2,065 00
do. do.	781	2,065 00	June 15, 1902	"	3⅜	2,065 00
do. do.	782	2,065 00	June 15, 1903	"	3⅜	2,065 00
do. do.	783	2,065 00	June 15, 1904	"	3⅜	2,065 00
do. do.	784	2,065 00	June 15, 1905	"	3⅜	2,065 00
do. do.	785	2,065 00	June 15, 1906	"	3⅜	2,065 00
do. do.	786	2,065 00	June 15, 1907	"	3⅜	2,065 00

do.	do.	787	2,065 00	June 15, 1908	"	3⅜	2,065 00
do.	do.	788	2,065 00	June 15, 1909	"	3⅜	2,065 00
do.	do.	789	2,065 00	June 15, 1910	"	3⅜	2,065 00
do.	do.	790	2,065 00	June 15, 1911	"	3⅜	2,065 00
do.	do.	791	2,065 00	June 15, 1912	"	3⅜	2,065 00
do.	do.	792	2,065 00	June 15, 1913	"	3⅜	2,065 00
do.	do.	793	2,065 00	June 15, 1914	"	3⅜	2,065 00
do.	do.	794	2,065 00	June 15, 1915	"	3⅜	2,065 00
do.	do.	795	2,065 00	June 15, 1916	"	3⅜	2,065 00
do.	do.	796	2,065 00	June 15, 1917	"	3⅜	2,065 00
do.	do.	797	2,065 00	June 15, 1918	"	3⅜	2,065 00
do.	do.	798	2,065 00	June 15, 1919	"	3⅜	2,065 00
do.	do.	799	2,065 00	June 15, 1920	"	3⅜	2,065 00
do.	do.	800	2,065 00	June 15, 1921	"	3⅜	2,065 00
do.	do.	801	2,065 00	June 15, 1922	"	3⅜	2,065 00
July	1, 1893	802	4,466 00	July 1, 1894	N.E.Mu.L.I.Co.	4	4,466 00
do.	do.	803	4,466 00	July 1, 1895	"	4	4,466 00
do.	do.	804	4,466 00	July 1, 1896	"	4	4,466 00
do.	do.	805	4,466 00	July 1, 1897	"	4	4,466 00
do.	do.	806	4,466 00	July 1, 1898	"	4	4,466 00
do.	do.	807	4,466 00	July 1, 1899	"	4	4,466 00
do.	do.	807½	4,466 00	July 1, 1900	"	4	4,466 00
do.	do.	808	4,466 00	July 1, 1901	"	4	4,466 00
do.	do.	809	4,466 00	July 1, 1902	"	4	4,466 00
do.	do.	810	4,466 00	July 1, 1903	"	4	4,466 00
do.	do.	811	4,466 00	July 1, 1904	"	4	4,466 00
do.	do.	812	4,466 00	July 1, 1905	"	4	4,466 00
do.	do.	813	4,466 00	July 1, 1906	"	4	4,466 00
do.	do.	814	4,466 00	July 1, 1907	"	4	4,466 00
do.	do.	815	4,466 00	July 1, 1908	"	4	4,466 00
do.	do.	816	4,466 00	July 1, 1909	"	4	4,466 00
do.	do.	817	4,466 00	July 1, 1910	"	4	4,466 00
do.	do.	818	4,466 00	July 1, 1911	"	4	4,466 00
do.	do.	819	4,466 00	July 1, 1912	"	4	4,466 00
do.	do.	820	4,466 00	July 1, 1913	"	4	4,466 00

Descriptive Statement of Outstanding Obligations.—WATER SCRIP—*Continued.*

Date.	Numbers.	Amount each.	When payable.	To whom.	Interest.	Total.
July 1, 1893	821	$4,466 00	July 1, 1914	N.E.Mu.L.I.Co.	4 %	$4,466 00
do. do.	822	4,466 00	July 1, 1915	"	4	4,466 00
do. do.	823	4,466 00	July 1, 1916	"	4	4,466 00
do. do.	824	4,466 00	July 1, 1917	"	4	4,466 00
do. do.	825	4,466 00	July 1, 1918	"	4	4,466 00
do. do.	826	4,466 00	July 1, 1919	"	4	4,466 00
do. do.	827	4,466 00	July 1, 1920	"	4	4,466 00
do. do.	828	4,466 00	July 1, 1921	"	4	4,466 00
do. do.	829	4,466 00	July 1, 1922	"	4	4,466 00
do. do.	830	4,466 00	July 1, 1923	"	4	4,466 00
						$785,715 00

NOTE.—On a subsequent page, under the caption of "Dwight-Street Construction, Williams-Street Drainage, Water Works Extension, Edward Devotion School House," will be found additional indebtedness on account of Water Works, of $6,000, payable $1,500 annually during the succeeding four years, which six thousand should be added to the above $785,715 in ascertaining the entire Water Debt, which is $791,715.

PUBLIC PARK BONDS.

Aug. 1, 1890	44	$4,000 00	Aug. 1, 1894	T. D. Blake.	4 %	$4,000 00
do. do.	45	4,000 00	Aug. 1, 1895	"	4	4,000 00
do. do.	46	4,000 00	Aug. 1, 1896	"	4	4,000 00
do. do.	47	4,000 00	Aug. 1, 1897	"	4	4,000 00
do. do.	48	4,000 00	Aug. 1, 1898	"	4	4,000 00
do. do.	49	4,000 00	Aug. 1, 1899	"	4	4,000 00
do. do.	50	4,000 00	Aug. 1, 1900	"	4	4,000 00
Jan. 1, 1891	54	1,000 00	Jan. 1, 1895	B. M. M. F. I. Co.	4	1,000 00
do. do.	55	1,000 00	Jan. 1, 1896	"	4	1,000 00
do. do.	56	1,000 00	Jan. 1, 1897	"	4	1,000 00

do. do.	57	1,000 00	Jan. 1, 1898	"	4	1,000 00
do. do.	58	1,000 00	Jan. 1, 1899	"	4	1,000 00
do. do.	59	1,000 00	Jan. 1, 1900	"	4	1,000 00
do. do.	60	1,000 00	Jan. 1, 1901	"	4	1,000 00
Sept. 1, 1891	63	4,000 00	Sept. 1, 1894	N. E. Mu. L. I. Co.	4	4,000 00
do. do.	64	4,000 00	Sept. 1, 1895	"	4	4,000 00
do. do.	65	4,000 00	Sept. 1, 1896	"	4	4,000 00
do. do.	66	4,000 00	Sept. 1, 1897	"	4	4,000 00
do. do.	67	4,000 00	Sept. 1, 1898	"	4	4,000 00
do. do.	68	4,000 00	Sept. 1, 1899	"	4	4,000 00
do. do.	69	4,000 00	Sept. 1, 1900	"	4	4,000 00
do. do.	70	4,000 00	Sept. 1, 1901	"	4	4,000 00
March 1, 1892	72	2,600 00	Mar. 1, 1894	"	4	2,600 00
do. do.	73	2,600 00	Mar. 1, 1895	"	4	2,600 00
do. do.	74	2,600 00	Mar. 1, 1896	"	4	2,600 00
do. do.	75	2,600 00	Mar. 1, 1897	"	4	2,600 00
do. do.	76	2,600 00	Mar. 1, 1898	"	4	2,600 00
do. do.	77	2,600 00	Mar. 1, 1899	"	4	2,600 00
do. do.	78	2,600 00	Mar. 1, 1900	"	4	2,600 00
do. do.	79	2,600 00	Mar. 1, 1901	"	4	2,600 00
do. do.	80	2,600 00	Mar. 1, 1902	"	4	2,600 00
June 15, 1892	82	650 00	June 15, 1894	Prov. Inst. for Sav.	3⅜	650 00
do. do.	83	650 00	June 15, 1895	"	3⅜	650 00
do. do.	84	650 00	June 15, 1896	"	3⅜	650 00
do. do.	85	650 00	June 15, 1897	"	3⅜	650 00
do. do.	86	650 00	June 15, 1898	"	3⅜	650 00
do. do.	87	650 00	June 15, 1899	"	3⅜	650 00
do. do.	88	650 00	June 15, 1900	"	3⅜	650 00
do. do.	89	650 00	June 15, 1901	"	3⅜	650 00
do. do.	90	650 00	June 15, 1902	"	3⅜	650 00
						$96,250 00

Descriptive Statement of Outstanding Obligations.—*Continued.*

RIVERDALE PARK CONSTRUCTION BONDS.

Date.	Numbers.	Amount each.	When payable.	To whom.	Interest.	Total.
Aug. 1, 1890	A4	$3,000 00	Aug. 1, 1894	T. D. Blake.	4 %	$3,000 00
do. do.	A5	3,000 00	Aug. 1, 1895	"	4	3,000 00
do. do.	A6	2,000 00	Aug. 1, 1896	"	4	2,000 00
do. do.	A7	2,000 00	Aug. 1, 1897	"	4	2,000 00
do. do.	A8	2,000 00	Aug. 1, 1898	"	4	2,000 00
do. do.	A9	2,000 00	Aug. 1, 1899	"	4	2,000 00
do. do.	A10	2,000 00	Aug. 1, 1900	"	4	2,000 00
do. do.	A11	1,000 00	Aug. 1, 1901	"	4	1,000 00
do. do.	A12	1,000 00	Aug. 1, 1902	"	4	1,000 00
do. do.	A13	1,000 00	Aug. 1, 1903	"	4	1,000 00
do. do.	A14	1,000 00	Aug. 1, 1904	"	4	1,000 00
do. do.	A15	1,000 00	Aug. 1, 1905	"	4	1,000 00
do. do.	A16	1,000 00	Aug. 1, 1906	"	4	1,000 00
do. do.	A17	3,000 00	Aug. 1, 1907	"	4	3,000 00
do. do.	A18	3,000 00	Aug. 1, 1908	"	4	3,000 00
do. do.	A19	3,000 00	Aug. 1, 1909	"	4	3,000 00
do. do.	A20	3,000 00	Aug. 1, 1910	"	4	3,000 00
do. do.	A18	1,000 00	Aug. 1, 1896	Bearer.	4	1,000 00
do. do.	A21	1,000 00	Aug. 1, 1897	"	4	1,000 00
do. do.	A24	1,000 00	Aug. 1, 1898	"	4	1,000 00
do. do.	A27	1,000 00	Aug. 1, 1899	"	4	1,000 00
do. do.	A30	1,000 00	Aug. 1, 1900	"	4	1,000 00
do. do.	A31, A33	1,000 00	Aug. 1, 1901	"	4	2,000 00
do. do.	A35, A37	1,000 00	Aug. 1, 1902	"	4	2,000 00
do. do.	A39, A41	1,000 00	Aug. 1, 1903	"	4	2,000 00
do. do.	A43, A45	1,000 00	Aug. 1, 1904	"	4	2,000 00
do. do.	A47, A49	1,000 00	Aug. 1, 1905	"	4	2,000 00
do. do.	A51, A53	1,000 00	Aug. 1, 1906	"	4	2,000 00

Jan. 1, 1891	A57	1,000 00	Jan. 1, 1895	"	4	1,000 00
do, do.	A58	1,000 00	Jan. 1, 1896	"	4	1,000 00
do. do.	A59	1,000 00	Jan. 1, 1897	"	4	1,000 00
do. do.	A60	1,000 00	Jan. 1, 1898	"	4	1 000 00
do. do.	A61	1,000 00	Jan. 1, 1899	"	4	1,000 00
do. do.	A62	1,000 00	Jan. 1, 1900	"	4	1,000 00
do. do.	A63	1,000 00	Jan. 1, 1901	"	4	1,000 00
do. do.	A64	1,000 00	Jan. 1, 1902	"	4	1,000 00
do. do.	A65	1,000 00	Jan. 1, 1903	"	4	1,000 00
do. do.	A66	1,000 00	Jan. 1, 1904	"	4	1,000 00
do. do.	A67	1,000 00	Jan. 1, 1905	"	4	1,000 00
do. do.	A68	1,000 00	Jan. 1, 1906	"	4	1,000 00
do. do.	A69	1,000 00	Jan. 1. 1907	"	4	1,000 00
do. do.	A70	1,000 00	Jan. 1, 1908	"	4	1,000 00
do. do.	A71	1,000 00	Jan. 1, 1909	"	4	1,000 00
do. do.	A72	1,000 00	Jan. 1, 1910	"	4	1,000 00
do. do.	A73	1,000 00	Jan. 1, 1911	"	4	1,000 00
July 1, 1891	A76	3,500 00	July 1, 1894	Provident Institution for Savings.	4	3,500 00
do. do.	A77	3,500 00	July 1, 1895		4	3,500 00
do. do.	A78	3,500 00	July 1, 1896	"	4	3,500 00
do. do.	A79	3,500 00	July 1, 1897	"	4	3,500 00
do. do.	A80	3,500 00	July 1, 1898	"	4	3,500 00
do. do.	A81	3,500 00	July 1, 1899	"	4	3,500 00
do. do.	A82	3,500 00	July 1, 1900	"	4	3,500 00
do. do.	A83	3,500 00	July 1, 1901	"	4	3,500 00
do. do.	A84	3,500 00	July 1, 1902	N. E. Mu. L. In. Co.	4	3,500 00
do. do.	A85	3,500 00	July 1, 1903	"	4	3,500 00
do. do.	A86	3,500 00	July 1, 1904	"	4	3,500 00
do. do.	A87	3,500 00	July 1, 1905	"	4	3,500 00
do. do.	A88	3,500 00	July 1, 1906	"	4	3,500 00
do. do.	A89	3,500 00	July 1, 1907	"	4	3,500 00
do. do.	A90, A91, A92	1,000 00	July 1, 1908	Bearer.	4	3,000 00
do. do.	A93	500 00	July 1, 1908	"	4	500 00
do. do.	A94, A95, A96	1,000 00	July 1, 1909	"	4	3,000 00
do. do.	A97	500 00	July 1, 1909	"	4	500 00

***Descriptive Statement of Outstanding Obligations**—Continued.*

RIVERDALE PARK CONSTRUCTION BONDS—CONTINUED.

Date.	Numbers.	Amount each.	When payable.	To whom.	Interest.	Total.
July 1, 1891	A98, A99, A100	$1,000 00	July 1, 1910	Prov. Inst. for Sav.	4%	$3,000 00
do. do.	A101	500 00	July 1, 1910	"	4	500 00
do. do.	A102, A103, A104	1,000 00	July 1, 1911	"	4	3,000 00
do. do.	A105	500 00	July 1, 1911	"	4	500 00
March 1, 1892	A107	4,000 00	Mar. 1, 1894	N. E. Mu. L. In. Co.	4	4,000 00
do. do.	A108	4,000 00	Mar. 1, 1895	"	4	4,000 00
do. do.	A109	4,000 00	Mar. 1, 1896	"	4	4,000 00
do. do.	A110	4,000 00	Mar. 1, 1897	"	4	4,000 00
do. do.	A111	4,000 00	Mar. 1, 1898	"	4	4,000 00
do. do.	A112	4,000 00	Mar. 1, 1899	"	4	4,000 00
do. do.	A113	4,000 00	Mar. 1, 1900	"	4	4,000 00
do. do.	A114	4,000 00	Mar. 1, 1901	"	4	4,000 00
do. do.	A115	4,000 00	Mar. 1, 1902	"	4	4,000 00
do. do.	A116	4,000 00	Mar. 1, 1903	"	4	4,000 00
do. do.	A117	4,000 00	Mar. 1, 1904	"	4	4,000 00
do. do.	A118	4,000 00	Mar. 1, 1905	"	4	4,000 00
do. do.	A119	4,000 00	Mar. 1, 1906	"	4	4,000 00
do. do.	A120	4,000 00	Mar. 1, 1907	"	4	4,000 00
do. do.	A121	4,000 00	Mar. 1, 1908	"	4	4,000 00
do. do.	A122	4,000 00	Mar. 1, 1909	"	4	4,000 00
do. do.	A123	4,000 00	Mar. 1, 1 10	"	4	4,000 00
do. do.	A124	4,000 00	Mar. 1, 1911	"	4	4,000 00
do. do.	A125	4,000 00	Mar. 1, 1912	"	4	4,000 00
June 15, 1892	A127	6,250 00	June 15, 1894	Prov. Inst. for Sav.	3⅝	6,250 00
do. do.	A128	6,250 00	June 15, 1895	"	3⅝	6,250 00
do. do.	A129	6,250 00	June 15, 1896	"	3⅝	6,250 00
do. do.	A130	6,250 00	June 15, 1897	"	3⅝	6,250 00

do.	do.	A131	6,250 00	June 15, 1898	"	3⅝	6,250 00
do.	do.	A132	6,250 00	June 15, 1899	"	3⅝	6,250 00
do.	do.	A133	6,250 00	June 15, 1900	"	3⅝	6,250 00
do.	do.	A134	6,250 00	June 15, 1901	"	3⅝	6,250 00
do.	do.	A135	6,250 00	June 15, 1902	"	3⅝	6,250 00
do.	do.	A136	6,250 00	June 15, 1903	"	3⅝	6,250 00
do.	do.	A137	6,250 00	June 15, 1904	"	3⅝	6,250 00
do.	do.	A138	6,250 00	June 15, 1905	"	3⅝	6,250 00
do.	do.	A139	6,250 00	June 15, 1906	"	3⅝	6,250 00
do.	do.	A140	6,250 00	June 15, 1907	"	3⅝	6,250 00
do.	do.	A141	6,250 00	June 15, 1908	"	3⅝	6,250 00
do.	do.	A142	6,250 00	June 15, 1909	"	3⅝	6,250 00
do.	do.	A143	6,250 00	June 15, 1910	"	3⅝	6,250 00
do.	do.	A144	6,250 00	June 15, 1911	"	3⅝	6,250 00
do.	do.	A145	6,250 00	June 15, 1912	"	3⅝	6,250 00
							$325,750 00

WALNUT HILLS CEMETERY.

Aug. 15, 1874		$20,000 00	Aug. 15, 1894	Hingham Institution for Savings.	6½ %	$20,000 00
Aug. 18, 1874		10,000 00	Aug. 18, 1894		6½	10,000 00
						$30,000 00

WASHINGTON-STREET BRIDGE IMPROVEMENT.

July 13, 1886		$4,800 00	Nov. 1, 1894	Com'nw'lth of Mass.	3 %	$4,800 00
do. do.		4,800 00	Nov. 1, 1895	"	3	4,800 00
						$9,600 00

Descriptive Statement of Outstanding Obligations.—*Continued.*

BOYLSTON-STREET GRAMMAR SCHOOL-HOUSE.

Date.	Numbers.	Amount each.	When payable.	To whom.	Interest.	Total.
Feb. 9, 1886		$5,000 00	Nov. 1, 1894	Com'nw'lth of Mass.	3%	$5,000 00
do. do.		5,000 00	Nov. 1, 1895	"	3	1,000 00
do. do.	74	1,000 00	Feb. 1, 1895	Bearer.	4	1,000 00
do. do.	79	1,000 00	Feb. 1, 1896	"	4	1,000 00
do. do.	83, 84	1,000 00	Feb. 1, 1897	"	4	2,000 00
do. do.	87, 88, 89	1,000 00	Feb. 1, 1898	"	4	3,000 00
June 1, 1888	111	1,000 00	June 1, 1894	"	4	1,000 00
do. do.	112	1.000 00	June 1, 1895	"	4	1,000 00
do. do.	113, 114	1,000 00	June 1, 1896	"	4	2,000 00
do. do.	115	1,000 00	June 1, 1897	"	4	1,000 00
do. do.	116	1,000 00	June 1, 1898	"	4	1,000 00
						$23,000 00

PRIMARY SCHOOL-HOUSE, BROOKLINE AVENUE.

Feb. 9, 1887		$3,000 00	Dec. 1, 1894	Com'nw'lth of Mass.	3%	$3,000 00
do. do.		3,000 00	Dec. 1, 1895	"	3	3.000 00
						$6,000 00

SEWER BONDS.

April 2, 1877	1 to 125	$1,000 00	April 1, 1897	Bearer.	5%	$125,000 00

CENTRE, FREEMAN AND STATION STREETS, AND ENGINE-HOUSE ON BOYLSTON STREET.

Jan. 1, 1891	B27 to B39	$1,000 00	Jan. 1, 1895	Bearer.	4%	$13,000 00

BEACON-STREET WIDENING.

July 1, 1887	121 to 140	$1,000 00	July 1, 1894	Bearer.	4%	$20,000 00
do. do.	141 to 155	1,000 00	July 1, 1895	"	4	15,000 00
do. do.	156 to 160	1,000 00	July 1, 1895	"	3½	5,000 00
do. do.	161 to 180	1,000 00	July 1, 1896	"	4	20,000 00
do. do.	181 to 193	1,000 00	July 1, 1897	"	4	13.000 00
do. do.	194 to 200	1,000 00	July 1, 1897	"	3½	7,000 00
May 1, 1888	251 to 260	1,000 00	May 1, 1894	"	4	10,000 00
do. do.	261 to 270	1,000 00	May 1, 1895	"	4	10,000 00
do. do.	271 to 280	1,000 00	May 1, 1896	"	4	10,000 00
do. do.	281 to 290	1.000 00	May 1, 1897	"	4	10,000 00
do. do.	291 to 300	1,000 00	May 1, 1898	"	4	10,000 00
Jan. 1, 1889	06	10,000 00	Jan. 1, 1895	B M. M. Fire Ins. Co.	4	10.000 00
do. do.	07	10,000 00	Jan. 1, 1896	"	4	10.000 00
do do.	08	10,000 00	Jan. 1, 1897	"	4	10,000 00
do. do.	09	10,000 00	Jan. 1, 1898	"	4	10,000 00
do. do.	010	10,000 00	Jan. 1, 1899	"	4	10,000 00
						$180,000 00

DEAN-ROAD BRIDGE.

Jan. 1, 1891	B4	$1,000 00	Jan. 1, 1895	B. M. M. F. I. Co.	4 %	$1,000 00
do. do.	B5	1,000 00	Jan. 1, 1896	"	4	1,000 00
do. do.	B6	1,000 00	Jan. 1, 1897	"	4	1,000 00
do. do.	B7	1,000 00	Jan. 1, 1898	"	4	1,000 00
do. do.	B8	1.000 00	Jan. 1, 1899	"	4	1,000 00
do. do.	B9	1,000 00	Jan. 1, 1900	"	4	1,000 00
do. do.	B10	1,000 00	Jan. 1, 1901	"	4	1,000 00
						$7,000 00

Descriptive Statement of Outstanding Obligations.—*Continued.*

PRIMARY SCHOOL-HOUSE, MARION STREET.

Date.	Numbers.	Amount each.	When payable.	To whom.	Interest.	Total.
Feb. 1, 1888	70 to 73	$1,000 00	Feb. 1, 1895	Bearer.	4%	$4,000 00
do. do.	75 to 78	1,000 00	Feb. 1, 1896	"	4	4,000 00
do. do.	80 to 82	1,000 00	Feb. 1, 1897	"	4	3,000 00
do. do.	85, 86	1,000 00	Feb. 1, 1898	"	4	2,000 00
						$13,000 00

PIERCE PRIMARY SCHOOL ENLARGEMENT.

June 1, 1888	123 to 125	$1,000 00	June 1, 1894	Bearer.	4 %	$3,000 00
do. do.	126, 127	1,000 00	June 1, 1895	"	4	2,000 00
do. do.	128, 129	1,000 00	June 1, 1896	"	4	2,000 00
do. do.	130, 131	1,000 00	June 1, 1897	"	4	2,000 00
do. do.	132, 133	1,000 00	June 1, 1898	"	4	2,000 00
						$11,000 00

ENLARGEMENT OF PUBLIC LIBRARY BUILDING.

June 1, 1888	100	$1,000 00	June 1, 1894	Bearer.	4 %	$1,000 00
do. do.	101	1,000 00	June 1, 1895	"	4	1,000 00
do. do.	102	1,000 00	June 1, 1896	"	4	1,000 00
do. do.	103	1,000 00	June 1, 1897	"	4	1,000 00
do. do.	104	1,000 00	June 1, 1898	"	4	1,000 00
						$5,000 00

CYPRESS-STREET BRIDGE ($35,000), PUBLIC LIBRARY ENLARGEMENT ($16,000), HIGH SCHOOL ENLARGEMENT ($5,000), LAWRENCE SCHOOL ENLARGEMENT ($15,000), SEWALL-STREET SCHOOL-HOUSE ($35,000), EDWARD DEVOTION ESTATE ($61,000), EDWARD DEVOTION PRIMARY SCHOOL ($20,000), SEWALL AVENUE ($13,000).

June 1, 1891	C3	$20,000 00	June 1, 1894	Provident Institution for Savings.	4 %	$20,000 00
do. do.	C4	20,000 00	June 1, 1895	"	4	20,000 00
do. do.	C5	20,000 00	June 1, 1896	"	4	20,000 00
do. do.	C6	20,000 00	June 1, 1897	"	4	20,000 00
do. do.	C7	20,000 00	June 1, 1898	"	4	20,000 00
do. do.	C8	20,000 00	June 1, 1899	"	4	20,000 00
do. do.	C9	20,000 00	June 1, 1900	"	4	20,000 00
do. do.	C10	20,000 00	June 1, 1901	"	4	20,000 00
						$160,000 00

DWIGHT-STREET CONSTRUCTION ($3,000), WILLIAMS-STREET DRAINAGE ($7,000), WATER WORKS EXTENSION ($7,500), EDWARD DEVOTION SCHOOL-HOUSE ($15,000).

June 15, 1892	D2	$6,500 00	June 15, 1894	Prov. Inst. for Sav.	3⅝%	$6,500 00
do. do.	D3	6,500 00	June 15, 1895	"	3⅝	6,500 00
do. do.	D4	6,500 00	June 15, 1896	"	3⅝	6,500 00
do. do.	D5	6,500 00	June 15, 1897	"	3⅝	6,500 00
						$26,000 00

EXTENSION OF MORSS AVENUE.

Feb. 14, 1893		$10,700 00	Feb. 14, 1896	Blake Bros. & Co.	4%	$10,700 00

BLAKE ROAD.

June 26, 1893		$9,500 00	June 26, 1896	Brookline S. Fund.	4 %	$9,500 00

***Descriptive Statement of Outstanding Obligations.**—Continued.*

HIGH SCHOOL LOT.

Date.	Numbers.	Amount each.	When Payable.	To whom.	Interest.	Total.
April 1, 1893	H. S. L. 1	$5,600 00	April 1, 1894	Brookline Sinking Fund.	4 %	$5,600 00
do. do.	" 2	5,600 00	April 1, 1895	"	4	5,600 00
do. do.	" 3	5,600 00	April 1, 1896	"	4	5,600 00
do. do.	" 4	3,600 00	April 1, 1897	"	4	5,600 00
do. do.	" 5	5,600 00	April 1, 1898	"	4	5,600 00
do. do.	" 6	5,600 00	April 1, 1899	"	4	5,600 00
June 1, 1893.	" 7	5,600 00	June 1, 1900	Brookline Sav. Bank.	4	5,600 00
do. do.	" 8	5,600 00	Jnne 1, 1901	"	4	5,600 00
do. do.	" 9	5,600 00	June 1, 1902	"	4	5,600 00
do. do.	" 10	5,600 00	June 1, 1903	"	4	5,600 00
						$56,000 00

CHESTNUT HILL SEWER.

April 1, 1693		$16,500 00	April 1, 1896	Brookline S. Fund.	4 %	$16.500 00

ST. MARY'S-STREET BRIDGE.

Nov. 14, 1893		$51,670 00	Nov. 14, 1894	Bearer.	4 %	$51,670 00

MANUAL TRAINING SCHOOL.

July 1, 1893	E 9 to E11	$1,000 00	July 1, 1902	Bearer.	4 %	$3,000 00
do. do.	E12 to E14	1,000 00	July 1, 1903	"	4	3,000 00
						$6,000 00

MANUAL TRAINING SCHOOL ($24,000), ASPINWALL-AVENUE BRIDGE($19,000), VILLAGE BROOK CHANNEL ($53,500).

Nov. 1, 1893	F1 to F9	$1,000 00	Nov. 1, 1894	Bearer.	4 %	$9,000 00
do. do.	F10	650 00	Nov. 1, 1894	"	4	650 00
do. do.	F11 to F19	1,000 00	Nov. 1, 1895	"	4	9 000 00
do. do.	F20	650 00	Nov. 1. 1895	"	4	650 00
do. do.	F21 to F29	1,000 00	Nov. 1, 1896	"	4	9,000 00
do. do.	F30	650 00	Nov. 1, 1896	"	4	650 00
do. do.	F31 to F39	1,000 00	Nov. 1, 1897	"	4	9,000 00
do. do.	F40	650 00	Nov. 1, 1897	"	4	650 00
do. do.	F41 to F49	1,000 00	Nov. 1, 1898	"	4	9,000 00
do. do.	F50	650 00	Nov. 1, 1898	"	4	650 00
do. do.	F51 to F59	1,000 00	Nov. 1, 1899	"	4	9,000 00
do. do.	F60	650 00	Nov. 1, 1899	"	4	650 00
do. do.	F61 to F69	1,000 00	Nov. 1, 1900	"	4	9,000 00
do. do.	F70	650 00	Nov. 1, 1900	"	4	650 00
do do.	F71 to F79	1,000 00	Nov. 1, 1901	"	4	9,000 00
do. do.	F80	650 00	Nov. 1, 1901	"	4	650 00
do. do.	F81 to F89	1,000 00	Nov. 1, 1902	"	4	9,000 00
do. do.	F90	650 00	Nov 1, 1902	"	4	650 00
do. do.	F91 to F99	1,000 00	Nov. 1, 1903	"	4	9,000 00
do. do.	F100	650 00	Nov. 1, 1903	"	4	650 00
						$96,500 00

Descriptive Statement of Outstanding Obligations.—*Concluded.*

DUDLEY-STREET SEWER.

Date.	Numbers.	Amount each.	When payable	To whom.	Interest.	Total.
Feb. 1, 1894	G1	$1,250 00	Feb. 1, 1895	Bearer.	4 %	$1,250 00
do. do.	G2	1,250 00	Feb. 1, 1896	"	4	1,250 00
do. do.	G3	1,250 00	Feb. 1, 1897	"	4	1,250 00
do. do.	G4	1,250 00	Feb. 1, 1898	"	4	1,250 00
do. do.	G5	1,250 00	Feb. 1, 1899	"	4	1,250 00
do. do.	G6	1,250 00	Feb. 1, 1900	"	4	1,250 00
do. do.	G7	1,250 00	Feb. 1, 1901	"	4	1,250 00
do. do.	G8	1,250 00	Feb. 1, 1902	"	4	1,250 00
do. do.	G9	1,250 00	Feb. 1, 1903	"	4	1,250 00
do. do.	G10	1,250 00	Feb. 1, 1904	"	4	1,250 00
						$12,500 00

Summary of Rates of Interest and Approximate Amount of Interest Liability for the Year ending February 15, 1895, on present and prospective Debt.

$400,000 at 7	per cent	$28,000 00
30,000 at $6\frac{1}{2}$	"	1,950 00
165,000 at 6	"	9,900 00
192,000 at 5	"	9,600 00
1,120,600 at 4	"	44,824 00
10,000 at $3\frac{65}{100}$	"	365 00
210,485 at $3\frac{5}{8}$	"	7,630 08
12,000 at $3\frac{1}{2}$	"	420 00
25,600 at 3	"	768 00
$2,165,685		$103,457 08
Add for borrowing in anticipation of taxes		4,542 92
Amount to be appropriated		$108,000 00

NOTE.—Allowance has been made in estimating the amount needed for borrowing in anticipation of taxes for the debt maturing during the coming year, which will not earn for the full annual period, as also for six months on new debt likely to be created.

ANNUAL EXHIBIT OF EXPENDITURES COMPARED WITH THE APPROPRIATIONS OF THE YEAR.

OBJECTS.	APPROPRIATIONS.	PAYMENTS.
Assessors	$3,000 00	$3,000 00
Assessors' Plans	150 00	208 75
Auditors	150 00	150 00
Addition to Low-Service Pumping Station	3,069 75	2,890 67
Aspinwall-avenue Bridge	19,000 00	
Cash received	1,000 00	16,672 31
Assistant Inspector of Buildings	1,000 00	666 64
Boylston-street Sewer	410 00	410 00
Bath-house	500 00	456 31
Brookline Cemetery	200 00	183 00
Buckminster Road	2,177 34	2,177 34
Bank Tax		451 81
Blake Road	2,855 84	2,613 63
Brookline-avenue Widening	6,100 00	7,013 24
Beech Road	250 00	191 52
Contingencies	9,000 00	9,422 92
Clerk of Selectmen	1,200 00	1,200 00
Clerk of Trustees of Walnut Hills Cemetery	150 00	150 00
Clerk of Assessors	1,500 00	1,500 00
Chairman of Selectmen	1,200 00	1,200 00
County Tax	49,740 22	49,740 22
Care of Public Grounds	1,500 00	
Cash received	10 00	1,460 67

OBJECTS.	APPROPRIATIONS.	PAYMENTS.
Care of Sewers	$5,000 00	$3,637 83
Covered Reservoir	1,190 82	910 65
Chestnut-hill Sewer	2,770 76	1,369 77
Circuit and Middlesex Roads	2,126 42	1,660 15
Consulting Engineer, Chestnut Hill avenue	500 00	300 00
Chapel Street	2,627 00	394 00
Colchester Street	1,478 00	1,102 60
Carlton Path	1,151 00	227 85
Devotion Street	100 46	100 46
Decoration Day	400 00	400 00
Disabled Soldiers	600 00	
Cash received	50 30	550 05
Dudley-street Sewer	12,500 00	4,630 00
Expended $6,703.20. Deduct $2,073.20, chargeable to sewers		
Edward Devotion School-house	7,121 75	7,121 75
Evening School	1,000 00	543 08
Engine-house, Devotion street	4,200 44	4,281 83
Fire Department	22,000 00	24,718 82
Fire and Police Alarm	5,000 00	
Cash received	4 00	5,314 16
Flora Street	418 73	418 73
Highways. (Expended, $55,615.35. Deduct therefrom amounts chargeable to Aspinwall-avenue bridge, $303,60; Health Department, $1,091.50; Linden place, $222.56; Buckminster road, $547.40; care of sewers, $386.50; Walnut-street widening, $87.40. Total, $2,638.96	50,000 00	
Cash received	1,821 82	52,976 39
Health Department. (Expended, $11,587.89. Deduct $753.31, chargeable to Contingencies	10,000 00	
Cash received	12 80	10,834 58
Houlihan-avenue Sewer	3,362 00	2,627 52
Interest	97,000 00	
Cash received	591 18	102,689 66
Inspector of Buildings	1,500 00	1,500 00
Interior repairs of School-houses	2,500 00	2,499 70
Lighting Streets	38,000 00	37,172 35
Linden Place	10,327 00	10,115 26
Library	12,000 00	12,000 00
Land for additional water supply	9,377 09	230 72
Longwood Park	1,000 00	804 83
Manual Training School	30,000 00	16,513 69
Metropolitan Sewer	5,232 74	7,527 10
Monmouth Street	550 00	468 58
New Force-main, to date, $87,020.74, of which $1,871.60 was expended and charged in 1892	100,000 00	85,149 14
New Pumping-engine	34,000 00	19,244 88
Notes and Bonds payable		461,245 25
New High School-house lot	56,000 00	56,138 78
Overseers of the Poor	1,050 00	1,037 50
Poor	8,000 00	
Cash received	649 44	9,298 49

OBJECTS.	APPROPRIATIONS.	PAYMENTS.
Police	$37,500 00	$38,075 00
Perry Street	2,913 58	3,125 32
Plans for High School-house	500 00	500 00
Printing and Advertising	3,300 00	3,571 41
Printing and binding Acts and Laws relating to Brookline	150 00	150 00
Printing Town Records	325 00	325 00
Pond-avenue Alteration	1,959 00	2,013 89
Riverdale Park	684 69	341 00
Riverdale Park — construction	56,172 24	
Cash received	758 98	54,840 46
Riverdale Park — maintenance	3,500 00	2,997 55
Registrars of Voters	400 00	400 00
Roberts Street	234 20	234 20
Ringing Bell	100 00	103 13
Rawson Road	500 00	444 52
Real estate purchased for non-payment of sewer assessment		385 59
Schools	86,350 00	
Cash received	1,169 09	87,849 41
Sidewalks	17,000 00	
Cash received	99 95	16,560 41
Sewers. (Expended, $38,319.93. Deduct $1,542.34, chargeable to Houlihan-avenue sewer; $250, Boylston-street sewer; $164, Colchester street; $56.20, Village Brook	38,012 54	36,307 39
Superintendent of Streets and Sewers	2,500 00	2,500 00
Selectmen	2,400 00	2,400 00
Steam Road-roller	335 25	335 25
Sinking Fund	62,500 00	62,500 00
State Aid	700 00	
Cash received	519 00	636 00
State Tax	58,125 00	58,125 00
School Furniture	1,200 00	1,138 11
St. Mary's-street Bridge	51,670 00	
Cash received	31,334 61	36,957 22
Surface-water Drains	5,364 00	5,363 90
Text-books	5,500 00	
Cash received	21 50	5,513 24
Town Hall, care of	3,500 00	3,435 07
Town Buildings, repair of	3,000 00	2,595 12
Tree Planting	2,000 00	1,992 57
Treasurer and Collector, and Clerk hire	4,300 00	4,300 00
Treasurer of Commissioners of Sinking Fund,	200 00	200 00
Town Clerk	1,800 00	1,800 00
University Road	950 00	771 63
Village brook	53,680 00	49,565 16
Water Works, extension of	19,703 00	
Cash received	2,454 94	13,399 33
Water Works, maintenance of	18,000 00	17,838 69
Water Board	900 00	900 00
Watering Streets	16,000 00	15,524 71
Walnut-street Widening	3,769 11	1,178 50
		$1,586.708 96
Abatement of Taxes	9,000 00	5,148 95

TREASURY RECEIPTS IN DETAIL.

Totals.		Items.
$70,361 30	Balance Feb. 13, 1892	$70,361 30
673,530 25	***1. Borrowed.***	
	In Anticipation of Taxes:	
	First National Bank	75,000 00
	Third National Bank	74,991 50
	Brookline National Bank	10,000 00
	Estate of George Baty Blake	30,888 75
	Blake Bros. & Co.	100,000 00
	High School-house Lot:	
	Brookline Sinking Fund	33,600 00
	Brookline Savings Bank	22,400 00
	Chestnut Hill Sewer:	
	Brookline Sinking Fund	16,500 00
	Blake Road:	
	Brookline Sinking Fund	9,500 00
	Water Works:	
	N. E. Mutual Life Insurance Co.	133,980 00
	Manual Training School—Aspinwall-avenue Bridge—Village Brook Channel:	
	Blake Bros. & Co., (Bearer,) coupon notes	102,500 00
	St. Mary's-street Bridge:	
	Blake Bros. & Co.	51,670 00
	Dudley-street Sewer:	
	Brookline Sinking Fund:	
	Bearer, Coupon Notes	7,500 00
	Bearer, Coupon Notes	5,000 00
24,000 00	***2. Sinking Fund***	24,000 00
566,907 95	***3. Tax Levy of 1893***	566,907 95
142,140 53	***4. Corporation and Bank Taxes.***	
	Commonwealth of Massachusetts:	
	Corporation tax	123,539 55
	Bank tax	18,600 98
32,920 79	***5. Tax Levies of Previous Years.***	
	1891	107 00
	1892	32,773 79
	Suspense account	40 00
$1,509,860 82	. . *Amount carried forward.*	

Totals.		Items.
$1,509,860 82	. . *Amount brought forward.*	
41,953 62	***6. Water-rates, Meter-rentals and Piping.***	
	Consumers at large	$38,109 68
	Meter-rentals	1,389 00
	Piping and labor	2,454 94
42,250 64	***7. Sewer Assessments.***	
	Unapportioned	36,119 69
	Apportioned	6,130 95
32,325 28	***8. Betterments.***	
	Beacon Street:	
	Unapportioned	1,949 00
	Apportioned	68 33
	Auburn Street:	
	Apportioned	50 00
	Riverdale Park:	
	Unapportioned	26,684 95
	Apportioned	193 00
	Circuit Road:	
	Unapportioned	3,380 00
6,941 99	***9. Interest.***	
	Bank deposits	2,136 42
	Overdue taxes	1,889 86
	Sewer assessments	608 34
	Betterments	1,716 19
	Premium on Notes sold	591 18
1,047 14	***10. Brookline Police Court.***	
	Fees	1,047 14
1,113 75	***11. Licenses.***	
	Dog:	
	County of Norfolk	1,037 25
	Milk:	
	A. Bowman, inspector	25 50
	Druggists:	
	D. F. Baxter	1 00
	Young & Brown	1 00
	A. W. Bowker	1 00
	Jeffers & Eddy	1 00
	W. H. Butler	1 00
	A. J. Hayman	1 00
	Auctioneer, Carriage, Junk, Employment and Billiard:	
	George F. Joyce, Clerk of Selectmen	45 00
$1,635,493 24	. . *Amount carried forward.*	

Totals.		Items
$1,635,493 24	. . *Amount brought forward.*	
519 00	***12. State Aid.***	
	Commonwealth of Massachusetts	$519 00
649 44	***13. Poor.***	
	Newton	15 00
	Cambridge	144 35
	Springfield	106 90
	Southbridge	69 55
	Norwood	79 76
	Brookline Baptist Church	18 00
	Produce from Poor Farm	33 40
	John H. Burns	65 62
	James O'Hearn	74 73
	John Gannon	8 05
	James Honey	1 44
	Ann Curry	30 64
	Dr. B. S. Blanchard (patient)	2 00
1,190 59	***14. Schools.***	
	Non-resident pupils	1,143 50
	Supplies to pupils	25 59
	Text Books	21 50
1,605 10	***15. Rent of Town Buildings and Grounds.***	
	Town Hall	998 10
	Court Room	450 00
	Chemical Engine-house	120 00
	Town Lands:	
	William Fagan	7 00
	Rufus S. Allen	5 00
	A. H. Wood	15 00
	A. L. Lincoln, Jr.	10 00
33 18	***16. Use of Hay-scales.***	
	F. H. Bacon	33 18
200 00	***17. Sales of Town Property.***	
	Town Records:	
	B. F. Baker, Town Clerk	19 00
	Electrical Material:	
	E. N. Davis, Superintendent	4 00
	Material:	
	W. Y. Gross	2 00
	Land:	
	James Maloney	175 00
$1,639,690 55	. . *Amount carried forward.*	

Totals.		Items.
$1,639,690 55	. . *Amount brought forward.*	
35,078 46	***18. Miscellaneous.***	
	Aspinwall-avenue Bridge:	
	County of Norfolk	$1,000 00
	St. Mary's-street Bridge:	
	Boston & Albany R. R. Co.	18,165 40
	Commonwealth of Massachusetts	13,169 21
	Riverdale Park Construction:	
	James Love (building)	20 00
	Boston	721 13
	Brookline Sewer Department	17 85
	Health Department:	
	I. J. Lansing	2 80
	Mellen N. Bray	5 00
	William S. Slocum	5 00
	Disabled Soldiers:	
	Cohasset	50 30
	Sidewalks:	
	A. A. Libby & Co.	99 95
	Highways:	
	Eugene R. Knapp	49 50
	Estate of John G. Stearns	38 17
	Aspinwall & Lincoln	13 75
	John Graham	3 00
	Neil McBride	15 00
	O. B. Delano	2 40
	Estate of E. C. Emerson	300 00
	West End Street Railway	1,400 00
$1,674,769 01	Total Receipts.	

TREASURY PAYMENTS IN DETAIL.

APPROPRIATED. EXPENDED.

1. *Highways.*

LABOR, STOCK AND EXPRESSING:	
Weekly pay-rolls, laborers . .	$36,685 09
" " teaming . .	3,699 50
Francis Mealey	224 40
E. W. Reed	363 75
Geo. H. Sampson	514 22
E. F. Crosby	35
Jas. Driscoll & Son	104 78
P. S. Allen	41 02
Chas. Chase	20 62
Brookline Water Department .	15 02
Trustees Babcock Hill	80 75
C. W. Lynam	148 75
Danforth & Co.	3 55
J. F. Weinstein	1 20
John S. Goodell	171 60
John Kelly	17 00
T. J. Driscoll	27 25
C. A. Roak	8 00
Thos. J. Kelly	25 00
Johnson Bros.	125 10
Thos. McCue	25 00
Boston Herald Co.	7 50
GRAIN, HAY AND SUNDRIES FOR STABLE:	
J. M. Seamans & Co.	859 96
Merrill V. Brown & Co. . . .	796 35
F. F. Seamans	1,674 46
Ame & Co.	45 00
Alexander Marshall	29 50
Sutherland Liniment Co. . . .	6 00
Francis H. Bacon	1 65
Brookline Gas Light Co. . . .	28 39
EQUIPMENT AND REPAIRS:	
F. C. Nightingale & Childs . .	208 83
T. J. O'Brien	232 15
Ames Plow Co.	235 39
Perrin, Seamans & Co.	169 28
Geo. Tyler & Co.	3 00
Benj. F. Anthony	491 09
Kenrick Bros.	61 91
T. J. Murray	243 50
Amount carried forward . .	$47,395 91

APPROPRIATED.		EXPENDED.
Amount brought forward . .	$47,395 91	
Estate Chas. A. Duffy	239 90	
W. A. Goodwin	7 02	
Geo. H. Johnson	189 21	
P. H. Newman	87 24	
Bowen Bros.	69 45	
Leahy & Burns	274 43	
J. J. Horgan	55 03	
Alden Speare's Sons & Co. . .	19 74	
M. R. Warren	7 55	
W. Bowers, 2d	15 00	
Thos. Nagle	309 65	
D. H. Dardis	930 00	
J. N. Danforth	10 00	
J. Q. A. Field	441 00	
Gould & Cutler	12 77	
Smith & Gould	12 00	
C. A. W. Spencer	9 50	
Walworth Manufacturing Co.	72	
Chas. W. Sabin	84 75	
M. W. Quinlan	526 31	
A. J. Wellington	97 50	
Henry K. Barnes	25 01	
Gilbridge & Grey	40 90	
Robinson Rea Mfg. Co. . . .	110 95	
H. S. Macomber & Co.	34 28	
Boston & Albany R. R. Co. . .	114 15	
J. B. Crosby	2 00	
B. W. Neal, Jr.	603 58	
John Bauchan	65	
Farrell Foundry & Machine Co.	105 57	
Hisgen Axle Grease Co. . . .	7 00	
Geo. T. McLauthlin & Co. . .	15 85	
C. E. Dearborn	141 37	
H. H. Harvey	2 96	
A. H. Bailey	54 40	
O. B. Delano	8 58	
Dodge, Haley & Co.	7 83	
Jones, McDuffee & Stratton .	3 00	
Irving Osgood	85 00	
B. F. Baker	81 45	
Duffy & Smith	7 20	
EDGE AND FLAGGING STONE:		
A. A. Libby & Co.	388 54	
J. J. Cuddihy	415 80	
Quincy Paving & Edgestone Co.	228 35	
Mass. Broken Stone Co. . . .	1,589 40	
Amount carried forward . .	$54,868 50	

Appropriated.				Expended.
	Amount brought forward . .		$54,868 50	
	Engineering:			
	A. H. French and assistants .		97 25	
	Fuel:			
	A. E. Dennis, Thompson & Co.		30 77	
	George M. Winslow & Co. . .		30 72	
	H. G. Jordan & Co.		574 61	
	Thomas A. Ryan		13 50	
			$55,615 35	
	Deduct amounts expended for the following objects, to which they are charged in this report:			
	Aspinwall-ave. Bridge .	$303 60		
	Health Department . .	1,091 50		
	Linden place	222 56		
	Buckminster road . . .	547 40		
	Care of Sewers	386 50		
	Walnut-street Widening	87 40		
			2,638 96	
$50,000 00				52,976 39
1,821 82	Receipts.			
	1. Sidewalks.			
	Labor and Stock:			
	Weekly pay-rolls, laborers . .		$1,422 31	
	" " " teaming . .		200 67	
	U. H. Coffin		67 34	
	John W. Shapleigh		91 42	
	A. T. Morrill		92 80	
	Boston & Albany R. R. Co. . .		295 49	
	Haskin Wood Vulcanizing Co.		1,335 85	
	Boston Herald Co.		9 75	
	George H. Johnson		1,383 38	
	C. E. Dearborn		900 84	
	Merrill V. Brown & Co. . . .		48	
	T. J. Murray		76 05	
	M. Mahan		608 74	
	A. A. Libby & Co.		2,657 58	
	O. B. Delano		69 55	
	F. J. Fuller		2,229 35	
	B. W. Neal, Jr.		493 91	
	Johnson Bros.		49 75	
	Curtis & Pope Lumber Co. . .		127 26	
	O. S. Foster		755 72	
	P. S. Allen		12 00	
	Concreting:			
	C. W. Lynam		3,506 98	
	Engineering:			
	A. H. French and assistants .		173 19	
17,000 00				16,560 41
99 95	Receipts.			
	Amount carried forward . .			$69,536 80

Appropriated.			Expended.
	Amount brought forward . .		$69,536 80
	1. Lighting Streets.		
	Brookline Gas Light Co. . . .	$34,456 38	
	Globe Gas Light Co.	2,715 97	
$38,000 00			37,172 35
	1. Watering Streets.		
	Contractors:		
	James Driscoll & Son	$2,792 94	
	P. S. Allen	1,471 25	
	Francis Mealey	1,390 50	
	Thomas A. Ryan	1,469 00	
	M. Rourke	1,384 50	
	Hugh Murray & Son	774 75	
	P. Burns	627 50	
	B. Malone	849 75	
	P. Mahoney	633 50	
	James Love	722 00	
	E. W. Reed	600 00	
	M. J. O'Hearn	600 00	
	Thomas J. Kelly	600 00	
	M. Miskell	600 00	
	Repairing Street-Feeders and Equipment:		
	Brookline Water Department .	94 37	
	J. L. & H. K. Potter	415 00	
	D. H. Dardis	275 00	
	M. W. Quinlan	67 40	
	P. H. Newman	36 25	
	Hisgen Axle Grease Co. . . .	7 00	
	J. H. Maher	13 00	
	Walworth Manufacturing Co.	25 35	
	Holtzer-Cabot Electric Co. . .	35	
	Kenrick Brothers	9 35	
	Burns & Leahy	2 60	
	J. Hayes	33 00	
	Weekly pay-rolls, laborers . .	30 35	
16,000 00			15,524 71
	1. St. Mary's-street Bridge.		
	Land Damages:		
	Francis W. Lawrence	14,380 00	
	Lawrence Land Trust	3,780 00	
	Sarah L. Brooks	1,000 00	
	Richard H. Grogan	2,300 00	
	Engineering:		
	A. H. French and assistants .	839 20	
	Amounts carried forward . .	$22,299 20	$122,233 86

Appropriated.			Expended.
	Amounts brought forward . .	$22,299 20	$122,233 86
	Contractors and Material:		
	Boston & Albany R. R. Co. . .	13,961 61	
	C. E. Dearborn	164 00	
	Boston Consolidated Brick Co.	85 00	
	P. S. Allen	16 35	
	O. B. Delano	78 60	
	B. W. Neal, Jr.	76 86	
	John Donovan	9 00	
	F. J. Dower	1 40	
	J. Hayes	11 00	
	Weekly pay-rolls, laborers . .	231 70	
	" " teaming . .	22 50	
$51,670 00			36,957 22
31,334 61	Receipts.		
	1. Aspinwall-avenue Bridge.		
	Engineering:		
	Aspinwall & Lincoln	$956 48	
	A. H. French and assistants .	31 00	
	Advertising:		
	C. A. W. Spencer	49 00	
	Globe Newspaper Co.	44 60	
	Contractors and Material:		
	George M. Atkins	11,312 12	
	Brookline Highway Dept. . .	303 60	
	D. H. Andrews	1,555 00	
	B. & A. R. R. Co	40 00	
	P. S. Allen	1,180 68	
	C. E. Dearborn	36 20	
	George H. Johnson	50 94	
	Brookline Land Co	186 00	
	James Driscoll & Son	30 00	
	P. J. Dinn	199 06	
	B. Frank Quimby	30 00	
	Thomas J. Kelly	30 00	
	Weekly pay-rolls, laborers . .	637 63	
19,000 00			16,672 31
1,000 00			
	1. Buckminster Road.		
	Labor and Material:		
	Brookline Highway Dept. . .	$547 40	
	Weekly pay-rolls, laborers . .	1,077 94	
	" " teaming . .	552 00	
2,177 34			2,177 34
	1. Blake Road.		
	Engineering:		
	A. H. French and assistants .	$175 00	
	Amounts carried forward . .	$175 00	$178,040 73

Appropriated.			Expended.
	Amounts brought forward . .	$175 00	$178,040 73
	Concreting:		
	C. W. Lynam	240 27	
	Labor and Material:		
	Johnson Bros.	423 50	
	T. J. Kelly	161 06	
	A. A. Libby & Co.	258 98	
	F. J. Fuller	94 82	
	Boston Consolidated Brick Co.	40 00	
	Trustees of Heirs of R. S. Davis	3 25	
	J. M. Seamans & Co.	46 67	
	J. F. O'Brien	49 50	
	Fiske, Homes & Co.	18 00	
	J. Hayes	2 50	
	Weekly pay-rolls, laborers . .	1,048 58	
	" " teaming . .	51 50	
$2,855 84			2,613 63
	1. Devotion Street.		
	Labor:		
	Weekly pay-rolls, laborers . .	$100 46	
100 46			100 46
	1. Circuit and Middlesex Roads.		
	Engineering:		
	Joseph H. Curtis	$110 00	
	Contractor:		
	B. F. Quimby	1,550 15	
2,126 42			1,660 15
	1. Consulting Engineer for Chestnut Hill Avenue.		
	George S. Rice	$300 00	
500 00			300 00
	1. Linden Place		
	Land Damages:		
	Watts H. Bowker	$300 00	
	Leonard Stone	1,500 00	
	Ellen F. Bishop	225 00	
	Mrs. S. P. Fay	56 60	
	Engineering:		
	A. H. French and assistants .	3 00	
	Aspinwall & Lincoln	392 00	
	Contractors and Material:		
	Brookline Highway Dept. . .	222 56	
	A. A. Libby & Co.	534 23	
	Johnson Bros.	186 68	
	Amounts carried forward . .	$3,420 07	$182,714 97

Appropriated.			Expended.
	Amounts brought forward . .	$3,420 07	$182,714 97
	F. J. Fuller	874 83	
	Quincy Paving & Edgestone Co.	31 00	
	C. E. Dearborn	40 76	
	O. B. Delano	228 25	
	J. M. Seamans & Co.	5 60	
	J. J. Cuddihy	45 10	
	Weekly pay-rolls, laborers . .	2,571 94	
	" " teaming . .	1,350 30	
	C. W. Lynam	1,547 41	
$10,327 00			10,115 26
	1. Perry Street.		
	Land Damages:		
	Aspinwall Land Co.	$717 82	
	Heirs Wm. A. Wellman . . .	644 76	
	Engineering:		
	Aspinwall & Lincoln	45 00	
	A. H. French and assistants .	30 00	
	Contractors and Material:		
	C. W. Lynam	196 83	
	F. J. Fuller	262 94	
	A. A. Libby & Co.	128 24	
	C. E. Dearborn	5 80	
	Weekly pay-rolls, laborers . .	564 51	
	" " teaming . .	529 42	
2,913 58			3,125 32
	1. Rawson Road.		
	Labor and Material:		
	M. Mahan	$425 97	
	Weekly pay-rolls, laborers . .	18 55	
500 00			444 52
	1. Brookline-avenue Widening.		
	Land Damages:		
	Aspinwall Land Co.	$1,100 00	
	Engineering:		
	A. H. French and assistants .	118 00	
	Contractors and Material:		
	Hugh Nawn	1,133 33	
	M. J. O'Hearn	78 00	
	Jas. Driscoll & Son	147 00	
	Brookline Land Co.	70 00	
	W. J. Bleiler	167 00	
	Hugh Murray & Son	154 26	
	Timothy McCarthy & Sons . .	309 87	
	Amounts carried forward . .	$3,277 46	$196,400 07

Appropriated.			Expended.
	Amounts brought forward . .	$3,277 46	$196,400 07
	J. W. Clattenburgh	176 75	
	Wm. Finneran	147 00	
	A. A. Libby & Co.	600 70	
	F. J. Fuller	168 30	
	Thos. McCue	71 64	
	T. J. Murray	13 75	
	E. A. Janse	74 20	
	P. S. Allen	63 78	
	Boston Consolidated Brick Co.	55 00	
	W. G. Nash	14 04	
	J. M. Seamans & Co.	39 25	
	T. J. O'Brien	16 96	
	Weekly pay-rolls, laborers . .	2,229 08	
	" " teaming . .	65 33	
$6,100 00			7,013 24

1. Pond Avenue.

	Land Damages:		
	Edward C. Cabot	$140 00	
	Engineering:		
	A. H. French and assistants .	138 40	
	Contractors and Material:		
	Brookline Land Co.	650 00	
	A. A. Libby & Co.	578 37	
	Water Department	10 50	
	T. J. Murray	6 63	
	Boston Consolidated Brick Co.	15 00	
	W. G. Nash	4 32	
	T. J. Kelly	57 50	
	M. J. O'Hearn	38 00	
	B. W. Neal, Jr.	45 63	
	J. M. Seamans & Co.	3 47	
	Weekly pay-rolls, laborers . .	326 07	
1,959 00			2,013 89

1. University Road.

	Labor and Material:		
	M. Mahan	$409 68	
	O. S. Foster	263 55	
	J. J. Cuddihy	24 20	
	Quincy Paving and Edgestone Company	18 00	
	Weekly pay-rolls, laborers . .	53 20	
	" " " teaming . .	3 00	
950 00			771 63
	Amount carried forward . .		$206,198 83

Appropriated.			Expended.
	Amount brought forward . .		$206,198 83
	1. Monmouth Street.		
	Labor and Material:		
	C. E. Dearborn	$135 59	
	O. B. Delano	54 14	
	Trustees of Babcock Hill . .	32 25	
	Weekly pay-rolls, laborers . .	226 85	
	" " " teaming . .	19 75	
$550 00			468 58
	1. Beech Road.		
	Labor and Material:		
	C. E. Dearborn	$127 25	
	O. B. Delano	58 27	
	Weekly pay-rolls, laborers . .	6 00	
250 00			191 52
	1. Colchester Street.		
	Land Damages:		
	Edward B. Buckingham . . .	$579 00	
	Robert A. Boit	235 00	
	Engineering:		
	A. H. French and assistants .	25 00	
	Labor and Material:		
	Sewer Department	164 00	
	M. J. O'Hearn	15 00	
	Hugh Murray & Son	75 60	
	Weekly pay-rolls, laborers . .	9 00	
1,478 00			1,102 60
	1. Carlton Path.		
	Engineering:		
	A. H. French and assistants .	$30 00	
	Labor and Material:		
	Hugh Murray & Son	161 70	
	Weekly pay-rolls, laborers . .	36 15	
1,151 00			227 85
	1. Chapel Street.		
	Engineering:		
	A. H. French and assistants .	$374 25	
	Labor and Materials:		
	Boston Consolidated Brick Co.	10 00	
	Leahy & Burns	2 25	
	J. Hayes	7 50	
2,627 00			394 00
	Amount carried forward . .		$208,583 38

Appropriated.			Expended.
	Amount brought forward . .		$208,583 38
	1. Flora Street.		
	Contractor and Material:		
	C. W. Lynam	$174 67	
	A. A. Libby & Co.	58 88	
	F. J. Fuller	153 61	
	Weekly pay-rolls, laborers . .	31 57	
$418 73			418 73
	1. Roberts Street.		
	Labor:		
	Weekly pay-rolls, laborers . .	$204 20	
	" " " teaming . .	30 00	
234 20			234 20
	1. Walnut-street Widening.		
	Engineering:		
	A. H. French and assistants .	$42 87	
	Contractors and Material:		
	Highway Department	87 40	
	T. J. Kelly	287 60	
	C. W. Lynam	286 60	
	A. A. Libby & Co.	147 06	
	Thomas McCue	12 06	
	Weekly pay-rolls, laborers . .	132 90	
	" " " teaming . .	182 01	
3,769 11			1,178 50
	1. Steam Road-Roller and Sheds.		
	Contractors and Labor:		
	Kenrick Brothers	$265 75	
	Frank Quinn	50 00	
	Weekly pay-rolls, laborers . .	19 50	
335 25			335 25
	Total summarized to *Highways*	$210,750 06	
	2. Schools.		
	HIGH.		
	Instructors:		
	Daniel S. Sanford	$3,000 00	
	John C. Packard	1,900 00	
	Alfred C. Fay	600 00	
	Anna M. Johnson	1,200 00	
	Mary P. Fry	1,000 00	
	M. E. Gerlach	1,000 00	
	A. May Frost	775 00	
	Bertha N. Brown	250 00	
	Maud A. Hartwell	237 50	
	Bessie V. Gaines	175 00	
	Janitor:		
	John P. Thomas	700 00	
		$10,837 50	
	Amount carried forward . .		$210,750 06

Appropriated.		Expended.
Amount brought forward . .		$210,750 06
PIERCE GRAMMAR.		
Instructors:		
Mary McSkimmon	$1,500 00	
Eleanor J. McKenzie	416 52	
Lena P. Joyce	106 50	
Harriet R. Palmer	700 00	
Camelia A. Howe	145 00	
Addie Dodge	542 50	
Georgia L. Martin	195 00	
Janitor:		
Edward Moran	240 00	
	$3,845 52	
PIERCE PRIMARY.		
Instructors:		
Emma A. George	$725 00	
Frances W. Dawson	306 25	
Madge E. Malone	725 00	
Abby F. Bosworth	712 50	
Nellie W. French	700 00	
Grace R. Curtis	195 00	
Annie M. Utley	325 00	
Georgiana Hutchinson	225 00	
Janitor:		
Edward Moran	610 00	
	$4,523 75	
J. ELLIOT CABOT.		
Instructors:		
Helen M. Flint	$550 00	
Mabel C. Friend	562 50	
Mary E. Kingsbury	725 00	
Edith C. Munroe	60 00	
Janitor:		
Michael Fahey	400 00	
	$2,297 50	
LAWRENCE.		
Instructors:		
Elizabeth W. Bean	$825 00	
Eleanor J. McKenzie	450 00	
Sarah E. Bruce	637 50	
Martha A. Cushman	350 00	
Susan M. Thacher	296 09	
Olive S. Day	312 50	
Amounts carried forward . .	$2,871 09	$210,750 06

Appropriated.		Expended.
Amounts brought forward . .	$2,871 09	$210,750 06
Hortense M. Wiggin	700 00	
Lucilla P. Brigden	275 50	
Alice B. Ide	325 00	
Frances W. Dawson	315 00	
Dora T. Maine	65 00	
Janitor:		
Herbert S. Woodward	800 00	
	$5,351 59	

WILLIAM H. LINCOLN.

Instructors:	
David S. Farnham	$2,000 00
Ruth E. Lander	742 98
Adele F. Rockwood	350 00
Susie M. Thacher	300 00
Abby A. Hoyt	654 10
Frances K. Lamprey	700 00
Matilda B. Doland	687 50
Addie Dodge	135 00
Clara E. Emerton	503 75
Georgia L. Martin	325 00
Dorcas C. Higgins	325 00
Janitor:	
Owen Carey	900 00
	$7,623 33

LONGWOOD.

Instructors:	
Charlotte M. Frost	$725 00
Annie B. Goodwin	300 00
Janitors:	
John H. Burns	149 94
John McGinnis	50 06
	$1,225 00

THOMAS PARSONS.

Instructors:	
Louise C. Sawyer	$662 50
Susan C. Hayward	700 00
Rose E. Ryan	605 00
Hattie L. Carr	725 00
Janitor:	
John J. Nyhen	350 06
	$3,042 56

Amount carried forward . .	$210,750 06

Appropriated.		Expended.
Amount brought forward . .		$210,750 06
ROBERT C. WINTHROP.		
Instructors:		
Annie G. Molloy	$684 10	
Etta B. Nowell	687 50	
Anna M. Taylor	725 00	
Janitor:		
John J. Nyhen	349 94	
	$2,446 54	
BOYLSTON.		
Instructors:		
Emma L. Wiswall	$706 90	
Eva W. Cook	715 00	
Emma T. Lewis	725 00	
Janitor:		
Richard Kelleher	300 00	
	$2,446 90	
SEWALL.		
Instructors:		
Annie M. Utley	$312 50	
Dora T. Maine	560 00	
Mary A. O'Hearn	670 00	
Hattie F. Hall	300 00	
Cora B. Cook	300 00	
Anna F. Warren	60 00	
Janitor:		
Richard Kelleher	550 00	
	$2,752 50	
EDWARD DEVOTION.		
Instructors:		
Isabel W. Robinson	$561 00	
Fannie A. Manson	480 00	
Grace R. Curtis	250 00	
Janitor:		
John McGinnis	575 00	
	$1,866 00	
NEWTON STREET.		
Instructor:		
Mary E. Hyde	$500 00	
Janitor:		
William B. Webber	100 00	
	$600 00	
Amount carried forward . .		$210,750 06

Appropriated.		Expended.
Amount brought forward . .		$210,750 06

HEATH.

Instructors:		
Mary J. Collingwood	$850 00	
Frances A. Darrah	697 50	
Mary A. Kelly	725 00	
Margaret C. O'Hearn	575 00	
Margaret J. Sweeney	712 50	
Janitor:		
Lawrence Moran	600 00	
	$4,160 00	

2. *Kindergartens.*

Instructors:		
Harriet B. Stodder	$700 00	
Louise W. Pray	350 00	
Annie B. Winchester	600 00	
Grace W. Morrill	345 00	
Annie P. Burgess	548 87	
Florence Hersey	339 78	
Adeline T. Joyce	600 00	
Katharine Wentworth	325 00	
Helen Newell	475 00	
Alice H. Shaw	525 00	
Fannie W. Kingsbury	325 00	
S. Alice Mayo	175 00	
Mary E. McNutt	400 00	
Anna M. Wakefield	267 50	
Harriet S. Jenks	700 00	
Lillian Hooper	49 50	
Grace A. Potter	110 50	
	$6,836 15	

SUNDRIES FOR SCHOOLS.

Superintendent, Instructors-at-Large, Officers, Maids and Substitutes:		
Samuel T. Dutton, supt. . . .	$3,500 00	
Anna S. Withington, clerk . .	450 00	
Samuel W. Cole, music . . .	600 00	
Ella F. Storey, " . . .	500 00	
Annie D. Chamberlain, drawing	575 00	
Mary L. Patrick, drawing . .	225 00	
Irene Weir, art	500 00	
Amounts carried forward . .	$6,350 00	$210,750 06

Appropriated.		Expended.
Amounts brought forward . .	$6,350 00	$210,750 06
Bessie F. Gordon, physical culture	137 50	
Henrietta A. Nevers, sewing .	625 00	
Catherine F. Johnson, " .	700 00	
Alice A. Stevens, " .	475 00	
Nettie M. Willey, cooking . .	800 00	
Carrie L. Babcock, " . .	212 50	
Helen M. Walker, " . .	225 00	
F. W. Kendall, carpentry . .	1,800 00	
Joseph E. Owens, carpentry .	450 00	
Benj. Hurd, Jr., drill-master .	100 00	
Richard W. Sutton, drill-master	90 00	
Albert Whitehouse, gymnastics	49 00	
Florence H. Long, French . .	400 00	
W. T. R. Marvin, secretary .	83 33	
Frederick H. Robinson, truant officer	900 00	
Substitute Teachers:		
Cora S. Cobb	57 00	
Clara G. Bacon	39 00	
Louise F. De Bacon	10 50	
Agnes M. Bates	55 00	
Irene W. Bradley	312 50	
Lena P. Joyce	180 00	
May E. Barker	76 50	
Janet G. Patterson	240 00	
A. E. Shedd	2 00	
Fannie A. Sanderson	85 00	
J. C. S. Wing	25 00	
Hattie E. Moses	120 00	
Helen M. Cleveland	50 00	
Katharine E. Richmond . . .	6 00	
Kindergarten Maids:		
Edith Cusick	1 60	
Minnie Wallace	11 60	
Nellie Gallagher	51 80	
Mary Haggerty	51 80	
Kate E. Daxon	11 60	
Bessie Lynch	50 40	
Maggie Cabot	47 40	
Mamie Clunan	35 40	
Delia Barrett	12 00	
Rose Sheehan	27 30	
Mary Ryan	26 40	
Nellie McGowan	28 20	
Amounts carried forward . .	$14,711 33	$210,750 06

Appropriated.		Expended.
Amounts brought forward . .	$14,711 33	$210,750 06
Penny Savings: Trustees and Auditor.		
Eleanor J. McKenzie	12 50	
Emma A. George	30 00	
Emma L. Wiswell	20 00	
Martha A. Cushman	35 00	
Mary E. Kingsbury	20 00	
Harriet R. Palmer	12 50	
Annie G. Molloy	25 00	
Ruth E. Lander	40 00	
Susan C. Heywood	25 00	
Mary A. O'Hearn	25 00	
Clarence E. Burleigh	50 00	
Fuel:		
Richardson & Bacon	115 00	
A. E. Dennis, Thompson & Co.	708 06	
Thomas A. Ryan	267 50	
George M. Winslow & Co. . .	3,436 83	
John McCarty	112 50	
Cousens Brothers	23 00	
Labor:		
John C. Hall	1 50	
John P. Thomas	13 29	
Owen Carey	12 00	
John Edgar	36 00	
Joseph E. Owens	25 75	
A. S. McKenna	139 16	
George J. Salmon	2 50	
John H. Burns	55 00	
Printing:		
W. T. R. Marvin & Son . . .	118 08	
C. A. W. Spencer	106 80	
Boston Transcript Co.	2 88	
Carriage Hire and Expressing:		
M. J. O'Day	304 50	
Danforth & Co.	58 39	
Charles Chase	23 50	
E. J. Hayes	25 21	
J. Hayes	76 55	
J. F. Weinstein	2 70	
Frederick H. Robinson . . .	102 87	
J. C. Buzzell	1 50	
M. Goodspeed	5 00	
Amounts carried forward . .	$20,782 40	$210,750 06

Appropriated.		Expended.
Amounts brought forward . .	$20,782 40	$210,750 06
School Sundries:		
American Book Co.	20 78	
Wadsworth, Howland & Co. .	13 28	
Willard Small	22 42	
J. L. Hammett	18 81	
Koehler, Newmann & Co. . . .	1 56	
George W. Simmons	19 50	
Boston Regalia Co	1 50	
Lee & Shepard	6 67	
Silver, Burdett & Co.	46 70	
Thompson, Brown & Co. . . .	33 00	
Carl Schoenhof	7 66	
Houghton, Mifflin & Co. . . .	1 56	
J. H. Boody	30	
Mrs. R. F. Tompson	9 00	
William D. Morrison	64 45	
George S. Perry & Co.	740 73	
Brookline Gas Light Co. . . .	278 63	
H. C. Dimond & Co.	1 25	
A. J. Wilkinson & Co.	1 58	
E. S. Ritchie & Sons	44 96	
Louise E. Allen	5 00	
Charles C. Bourne	78 00	
Oliver Ditson	104 20	
F. Sullivan & Son	99 08	
F. F. Seamans	8 84	
Arthur W. Bowker	16 62	
T. J. Murray	144 45	
Kenrick Bros.	1,713 29	
N. C. Thompson	18 50	
C. A. Delano	23 15	
O. B. Delano	2 05	
Boston Germicide Co.	149 26	
Edward Cooley	5 95	
C. A. Pons	38 25	
Art Publishing Co.	50 65	
C. Grafton Richards	40 23	
Wright & Ditson	8 84	
The Fairbanks Co.	7 31	
M. D. Jones & Co.	10 00	
MacDonald & Sons	69 50	
Murphy, Leavens & Co. . . .	31 00	
A. P. Gage & Co.	4 55	
Chandler & Farquhar	2 75	
Robert Josselyn	2 54	
Paine Bros.	100 27	
Leahy & Burns	50	
Amounts carried forward . .	$24,851 52	$210,750 06

Appropriated.		Expended.
Amounts brought forward . .	$24,851 52	$210,750 06
P. H. Newman	4 50	
C. H. Levermore, lectures . .	100 00	
Orpin Bros.	15 00	
William Read & Sons	100 00	
Conservatory Music Store . .	5 42	
Franklin Educational Co. . .	86 04	
Boston School Supply Co. . .	22 50	
Walworth Construction & Supply Co.	3 10	
Women's Exchange	75	
John F. Fleming	34 01	
L. A. Cooper	104 76	
Whithall, Tattum & Co. . . .	2 22	
Alfred McKenna, school census	60 00	
William Pree	25 10	
East Greenwich Academy . .	2 50	
Alice E. Ball, musician . . .	4 50	
Florence E. Beckett, musician,	6 25	
Ida Meade, "	5 20	
Viola M. Dunn, "	4 50	
Grace M. Gooding, "	5 80	
Rose A. Garrity, "	4 95	
Dora Damon, "	4 40	
Mrs. K. Lane, "	4 80	
Mrs. K. Parke Ladd "	5 60	
Jean White	5 51	
E. E. Bradford	37 25	
J. B. Crosby	18 61	
Benjamin F. Anthony	95 26	
George F. Ricker	5 39	
Robart Bros.	62 56	
J. Q. Adams & Co.	10 00	
Horace James	551 52	
Brookline P. O.	27 00	
Reading Planing Mill	56 00	
B. W. Neal, Jr.	179 78	
Helen R. Whitmore	5 85	
M. C. & S. N. Phelps	15 00	
C. E. Dearborn	28 72	
F. F. Murdock	2 10	
J. A. Swasey	53 00	
Frost & Adams	19 10	
Continental Grate Co.	6 60	
Taylor & Crocker	21 85	
B. F. Baker	125 70	
Ginn & Co.	46 46	
D. C. Heath & Co.	149 35	
Amounts carried forward . .	$26,985 43	$210,750 06

Appropriated.		Expended.
Amounts brought forward . .	$26,985 43	$210,750 06
Parker & Page	2 00	
William Ware & Co.	14 50	
Francis H. Bacon	30 66	
W. A. Goodwin	41 52	
T. S. Brown & Co.	9 51	
J. B. Hand	88 66	
Boynton Bros.	12 34	
F. F. Muldowney	29 32	
E. F. Allen	22 44	
W. H. Barker	14 23	
Young & Brown	1 60	
Brookline News Depot	2 50	
Louise Torrey	13 00	
Charles W. Morse	14 25	
George H. Pike	13 85	
F. H. Johnson & Co.	8 50	
T. M. O'Neal	20 00	
Jordan, Marsh & Co.	12 57	
P. P. Caproni & Bro.	12 69	
John C. Haynes & Co.	7 53	
William H. Claflin & Co. . . .	1 63	
Massachusetts Bible Society .	1 65	
Meade, Dodge & Co.	8 05	
Nonotuck Silk Co.	6 38	
H. H. Carter & Co.	30	
University Publishing Co. . .	120 00	
Holden Patent Book Pub. Co. .	13 56	
Edward E. Babb & Co.	6 48	
Maynard & Noyes	7 00	
D. Lothrop Co.	11 50	
William F. Chester	80 50	
Leach, Shewell & Sanborn . .	5 00	
Little, Brown & Co.	7 00	
Estes & Lauriat	1 12	
William Read & Sons	101 00	
Mary A. McNutt, cash outlay .	48 50	
D. S. Sanford, " "	29 50	
Mary E. Kingsbury, " "	2 00	
J. C. Packard, " "	6 14	
S. T. Dutton, " "	136 46	
S. W. Cole, " "	7 42	
W. T. R. Marvin, " "	10 50	
Adeline T. Joyce, " "	15 00	
C. F. Johnson, " "	2 47	
R. W. Sutton, " "	5 00	
Alice A. Stevens, " "	3 31	
	$27,994 57	
Amount carried forward . .		$210,750 06

Appropriated.			Expended.
	Amount brought forward . .		$210,750 06
	RECAPITULATION.		
	High	$10,837 50	
	Pierce Grammar	3,845 52	
	Pierce Primary	4,523 75	
	J. Eliot Cabot	2,297 50	
	Lawrence	5,351 59	
	William H. Lincoln	7,623 33	
	Longwood	1,225 00	
	Thomas Parsons	3,042 56	
	Robert C. Winthrop	2,446 54	
	Boylston	2,446 90	
	Sewall	2,752 50	
	Edward Devotion	1,866 00	
	Newton street	600 00	
	Heath	4,160 00	
	Kindergartens	6,836 15	
	Officers, teachers at large, maids, substitutes, and school sundries	27,994 57	
$86,350 00			87,849 41
1,169 09	Receipts.		
	2. Free Text Books *and School Supplies.*		
	Geo. F. King & Merrill	$465 14	
	Geo. S. Perry & Co.	586 35	
	Ginn & Co.	361 96	
	J. L. Hammett	329 33	
	Silver, Burdett & Co.	332 63	
	Winthrop B. Jones	209 84	
	C. E. Dearborn	302 71	
	F. J. Barnard	234 53	
	W. L. Presbrey	170 86	
	Wadsworth, Howland & Co. .	149 20	
	Carl Schoenhof	192 49	
	American Book Co.	162 55	
	D. C. Heath & Co.	165 70	
	Boston School Supply Co. . .	113 52	
	T. J. Murray	133 74	
	C. G. Richards	20 94	
	Oliver Ditson	59 50	
	P. P. Caproni & Bro.	12 00	
	N. L. Wilson	8 05	
	Houghton, Mifflin & Co. . . .	70 28	
	W. B. Clarke & Co.	9 54	
	Lee & Shepard	3 39	
	Meade, Dodge & Co.	94 90	
	Amounts carried forward . .	$4,189 15	$298,599 47

APPROPRIATED.		EXPENDED.
Amounts brought forward . .	$4,189 15	$298,599 47
Franklin Educational Co. . .	8 84	
Jones, McDuffee & Stratton .	1 50	
Chandler & Barber	52 32	
Leach, Shewell & Sanborn . .	11 13	
Longmans, Green & Co. . . .	11 25	
J. Q. Adams & Co.	61 00	
E. Steiger & Co.	2 01	
Prang Educational Co.	31 34	
F. H. Bacon	118 00	
C. A. W. Spencer	96 40	
Thos. S. Brown & Co.	18 50	
Boynton Bros.	87 85	
A. P. Gage & Co.	32 15	
Educational Pub. Co.	18 15	
Estes & Lauriat	1 44	
Jordan, Marsh & Co.	2 38	
Geo. W. Simmons & Co. . . .	11 25	
Abram French & Co.	3 55	
Maynard & Noyes	14 00	
Palmer, Parker & Co.	47 06	
Willard Small	91 03	
De Wolfe, Fiske & Co.	90	
D. Lothrop Co.	9 31	
A. Flannigan	3 68	
Allyn & Bacon	23 19	
E. S. Ritchie & Sons	81 09	
Geo. P. Johnson	8 22	
C. A. Delano	34 81	
Nonotuck Silk Co.	90	
John C. Haynes & Co.	16 12	
Carter, Rice & Co.	34	
H. H. Carter & Co.	47 79	
C. F. Hovey & Co.	2 25	
B. F. Larrabee & Co.	2 04	
The Naturalist's Bureau . . .	3 65	
Holder & Herrick	13 42	
Dennison Manufacturing Co. .	1 80	
F. F. Seamans	2 46	
Roberts Bros.	3 00	
P. W. Norman & Co.	6 00	
Ceiley & Wright	37 44	
William Ware & Co.	21 26	
Amer. Educational Humane Co.	3 60	
E. Gately and Co.	31 50	
Jean White	2 78	
A. J. Wilkinson	50	
Amounts carried forward . .	$5,268,35	$298,599 47

Appropriated.			Expended.
	Amounts brought forward . .	$5,268 35	$298,599 47
	Murphy, Leavens & Co. . . .	31 00	
	Massachusetts Bible Society .	1 65	
	T. R. Marvin & Son	28 00	
	Globe Bible Publishing Co. .	3 25	
	Young & Brown	1 25	
	Chandler & Barber	47 70	
	M. R. Warren	6 75	
	Fiske, Homes & Co.	11 02	
	University Publishing Co. . .	8 00	
	Wm. H. Claflin & Co.	1 63	
	A. Storrs & Bement Co. . . .	9 26	
	A. M. Wood & Co.	3 24	
	H. G. Jordan & Co.	75	
	Dighton Furnace Co.	2 77	
	George H. Richter	60	
	E. M. Drury	3 10	
	D. S. Sanford, cash outlay,	9 35	
	J. C. Packard, " "	13 78	
	Bertha M. Brown, " "	33 63	
	A. A. Stevens, " "	3 47	
	D. S. Farnum, " "	1 60	
	C. F. Johnson, " "	50	
	H. B. Stodder, " "	7 00	
	Annie B. Winchester, " "	60	
	A. B. Chamberlain, " "	7 25	
	Harriet S. Jenks, " "	7 24	
	M. E. Kingsbury " "	50	
$5,500 00			5,513 24
21 50	Receipts.		

2. *Evening School.*

	Instructors:		
	S. E. Webber	$231 00	
	Alexander Miller	37 50	
	Addie Dodge	120 00	
	Bessie L. Barnes	34 00	
	James FitzJames Douglas . .	60 00	
	Janitor:		
	John P. Thomas	39 54	
	School Supplies:		
	Frost & Adams	7 00	
	Edward E. Babb & Co.	9 72	
	Meade, Dodge & Co.	1 50	
	Alexander Miller, cash outlay,	2 82	
1,000 00			543 08
	Amount carried forward . .		$304,655 79

Appropriated.			Expended.
	Amount brought forward . .		$304,655 79
	2. *School Furniture.*		
	George S. Perry & Co.	$401 55	
	Winchester Furniture Co. . .	113 90	
	Hallet & Cumston	125 00	
	Conant Bros. & Bragg Co. . .	18 00	
	C. A. Pons	108 58	
	B. W. Neal, Jr., ...	156 00	
	C. E. Dearborn	53 39	
	Kenrick Brothers	43 89	
	Jordan, Marsh & Co.	32 00	
	Heywood Brothers & Co. . . .	41 50	
	William Fenton	36 30	
	James W. Shapleigh	8 00	
$1,200 00			1,138 11
	2. *Interior Repairs of School-Houses.*		
	Labor and Stock:		
	B. W. Neal, Jr.	$614 92	
	W. A. Goodwin	509 43	
	Horace James	276 39	
	E. F. Crosby	264 10	
	Walker & Pratt Mfg. Co. . .	201 72	
	F. F. Muldowney	168 59	
	F. Sullivan & Son	90 48	
	A. H. Bailey	138 16	
	C. A. Pons	41 25	
	Kenrick Brothers	41 74	
	J. B. Crosby	64 47	
	John F. Fleming	7 15	
	John Keegan, Jr.	2 50	
	W. D. Morrison	73 80	
	Andrew Noland	4 20	
	R. W. Stearns	80	
2,500 00			2,499 70
	Total summarized to *Schools* .	$97,543 54	
	3. *Extension of Sewers.*		
	Engineering:		
	A. H. French and assistants .	$2,200 93	
	Aspinwall & Lincoln	330 85	
	Purchases:		
	Boston University	3,494 81	
	Henry Lee	808 02	
	Lawrence Moran	100 00	
	Andrew White	200 00	
	Aspinwall Land Co.	2,800 00	
	Jacob W. Pierce	6,253 86	
	Amounts carried forward . .	$16,188 47	$308,293 60

Appropriated.			Expended.
	Amounts brought forward . .	$16,188 47	$308,293 60
	Contractors:		
	James Driscoll & Son	4,790 23	
	T. J. Kelly	2,970 36	
	M. J. O'Hearn	4,672 86	
	James Killian	336 52	
	Material and Labor:		
	J. M. Seamans & Co.	1,227 02	
	Wm. H. Carberry	752 87	
	Fiske, Homes & Co.	438 00	
	A. A. Libby & Co.	630 00	
	M. W. Sands	195 00	
	F. F. Seamans	780 99	
	Dennis Driscoll	922 75	
	T. J. Murray	708 00	
	Boston Consolidated Brick Co.	1,228 50	
	Davis & Farnum Mfg. Co. . .	56 20	
	R. S. Dewing	20 30	
	J. Hayes	19 50	
	B. F. Quimby	11 01	
	Brookline Water Department	10 43	
	Brookline Park Department .	17 85	
	Dudley-street Sewer	2,073 20	
	Weekly pay-rolls, laborers . .	206 10	
	" " teaming . .	62 77	
	Patrick McCarthy	1 00	
		$38,319 93	
	Deduct amounts expended for the following objects, to which they are charged in this report:		
	Houlihan-av. sewer, $1.542 34		
	Boylston-st. sewer . 250 00		
	Colchester street . . 164 00		
	Village Brook . . . 56 20		
		2,012 54	
$38,012 54			36,307 39

3. *Village Brook.*

Engineering:		
A. H. French and assistants .	$2,016 94	
Advertising:		
C. A. W. Spencer	14 00	
Boston Herald Co.	55 76	
Boston Daily Advertiser . . .	28 13	
Contractor:		
F. A. Snow	33,119 35	
Amounts carried forward . .	$35,234 18	$344,600 99

Appropriated.			Expended.
	Amounts brought forward . .	$35,234 18	$344,600 99
	Labor and Material:		
	Waldo Bros	5,056 15	
	W. G. Nash	3,045 60	
	W. H. Carberry	185 90	
	C. E. Dearborn	473 15	
	George H. Johnson	658 77	
	B. W. Neal, Jr.	813 62	
	Brookline Land Co.	206 75	
	M. W. Quinlan	224 00	
	B. & A. R. R. Co.	492 23	
	John Farquhar's Sons	95 91	
	Fiske, Homes & Co.	54 00	
	T. J. Murray	9 50	
	J. Hayes	6 75	
	Leahy & Burns	79 53	
	Davis & Farnum M'f'g Co. . .	7 03	
	Francis Mealey	69 60	
	M. J. O'Day	180 00	
	F. Sullivan & Son	85 74	
	Kenrick Bros.	13 58	
	A. A. Libby & Co.	26 13	
	J. J. Cuddihy	20 00	
	William D. Morrison	37 35	
	Andrew Cusick	50 00	
	J. M. Seamans & Co.	63	
	John Cook	7 89	
	Sewers	56 20	
	Water Department	362 83	
	Weekly pay-rolls, laborers . .	1,965 19	
	" " teaming . .	46 45	
	Patrick McCarthy	50	
$53,680 00			49,565 16
	3. Boylston-street Sewer.		
	Land Damage:		
	Andrew White	$160 00	
	Labor and Material:		
	Sewers	250 00	
410 00			410 00
	3. Chestnut Hill Sewer.		
	Engineering:		
	A. H. French and assistants .	$73 00	
	Land Damage:		
	Michael McGrady	325 00	
	Amounts carried forward . .	$398 00	$394,576 15

Appropriated.			Expended.
	Amounts brought forward . .	$398 00	$394,576 15
	Contractor and Material:		
	F. A. Snow	864 39	
	B. F. Quimby	6 21	
	F. F. Seamans	62 17	
	Fiske, Homes & Co.	18 00	
	J. Hayes	3 00	
	Water Department	18 00	
$2,770 76			1,369 77
	3. Houlihan-avenue Sewer.		
	Engineering:		
	A. H. French and assistants .	$66 00	
	Land Damage:		
	Bernard Finnegan	60 00	
	Contractor and Material:		
	James Driscoll & Son	661 90	
	J. M. Seamans & Co.	130 62	
	Boston Consolidated Brick Co.	92 50	
	Water Department	74 11	
	Sewers	1,542 34	
3,362 00			2,627 52
	3. Dudley-street Sewer.		
	Engineering:		
	A. H. French and assistants .	$223 00	
	Land Damage:		
	A. F. Mason	2,500 00	
	Contractor and Material:		
	James Driscoll & Son	2,964 80	
	J. M. Seamans & Co	533 26	
	Boston Consolidated Brick Co.	145 00	
	W. H. Carberry	56 03	
	Fiske, Homes & Co.	42 00	
	J. Hayes	1 50	
	Weekly pay-rolls, laborers . .	237 61	
		$6,703 20	
	Deduct amount expended for sewers and charged thereto in this report	2,073 20	
12,500 00			4,630 00
	3. Surface-water Drain.		
	Land Damage:		
	Jacob W. Pierce	$3,737 44	
	Boston University	1,626 46	
5,364 00			5,363 90
	Amount carried forward . .		$408,567 34

Appropriated.			Expended.
	Amount brought forward . .		$408,567 34
	3. Metropolitan Sewer.		
	Commonwealth of Mass. . . .	$7,527 10	
$5,232 74			7,527 10
	3. Care of Sewers.		
	Labor and Material:		
	George H. Johnson	$24 97	
	C. E. Dearborn	23 64	
	Johnson Bros.	80 15	
	James Rooney	25 25	
	T. J. Murray	8 20	
	Leahy & Burns	2 25	
	A. A. Levien	1 04	
	T. J. O'Brien	11 45	
	W. H. Carberry	11 88	
	J. M. Seamans & Co.	11 04	
	J. Hayes	2 00	
	P. S. Allen	2 00	
	W. A. Goodwin	56	
	Weekly pay-rolls, laborers . .	3,046 90	
	Highway Department	386 50	
5,000 00			3,637 83
	Total summarized to *Sewers* .	$111,438 67	
	4. Police.		
	Pay of Officers:		
	Chief, Alonzo Bowman, per year	$1,800 00	
	Lieut., Geo. F. Dearborn, " day	3 50	
	Insp., Albert S. Paige, " "	3 50	
	1st Sergt., Chas. B. McCausland, per day	3 25	
	2d Sergt., Frank Bartlett, per day	3 25	
	3d Sergt., Alonzo W. Corey, per day	3 25	
	4th Sergt., Jos. J. O'Connell, $3 to Sept. 26, after	3 25	
	Pay of Patrolmen per Day:		
	Alden A. Manley	3 00	
	James Gleason	3 00	
	Henry J. Graham	3 00	
	Edward J. Mealy, Jr.	3 00	
	Frank H. Flanders (to Oct. 1)	3 00	
	Peter Curry	3 00	
	Andrew Creelman	3 00	
	Geo. W. Piper	3 00	
	Amount carried forward . .		$419,732 27

APPROPRIATED.		EXPENDED.
Amount brought forward . .		$419,732 27
Geo. E. Stitt	3 00	
Michael O'Day	3 00	
Emery E. Allen	3 00	
Fred. C. Gordon	3 00	
John J. Sullivan	3 00	
Frederick Stitt (to March) . .	3 00	
John Crory	3 00	
Patrick A. Kelleher	3 00	
James J. Phillips, to May 23d, $2.50, after	3 00	
Stephen D. Holleran, to May 2d, $2.50, after	3 00	
Wilbur F. Merritt, from Feb. 8,	2 50	
Joseph McMurray, from May 1,	2 50	
James J. Powers, " "	2 50	
John Johnson " "	2 50	
John Carmody " "	2 50	
Chas. F. Donohoe " "	2 50	
H. Allen Rutherford, from Sept. 25	2 50	
PARK POLICE, TO MAY 1:		
Elias Bishop, per day	2 50	
Joseph McMurray	2 50	
TOTAL AMOUNT OF PAY-ROLLS .	$35,262 28	
MAINTENANCE AND EQUIPMENT:		
M. Goodspeed	1,098 93	
J. H. Maher	100 10	
N. E. Telephone and Telegraph Co.	210 00	
F. Sullivan & Son	15 58	
J. M. Seamans & Co.	31 02	
John F. Fleming	5 40	
Hubbard & Co.	8 00	
Estate of Chas. A. Duffy . . .	72 61	
W. A. Goodwin	22 20	
Alonzo Bowman, cash outlay .	33 12	
A. W. Mitchell Mfg. Co. . . .	15 80	
V. La Forme & Co.	4 10	
D. Evans & Co.	19 17	
Paine Brothers	37 55	
Charles Chase	1 60	
Thomas Nagle	68 01	
F. F. Seamans	13 11	
H. A. Winship	15 00	
Amounts carried forward . .	$37,033 58	$419,732 27

Appropriated.			Expended.
	Amounts brought forward . .	$37,033 58	$419,732 27
	Danforth & Co.	1 80	
	T. J. Murray	4 58	
	Charles W. Sabin	15 55	
	John P. Lovell Arms Co. . . .	6 00	
	J. L. Fairbanks	13 50	
	Morlock's Hotel	7 50	
	A. S. McKenna	15 00	
	L. Bacon Foss	3 00	
	Sampson & Co.	5 00	
	Holtzer-Cabot Electric Co. . .	2 00	
	N. C. Thompson	11 65	
	Brookline Artificial Ice Co. .	6 50	
	Jeffers & Eddy	1 50	
	Horace James	1 11	
	A. A. Levien	1 65	
	B. F. Baker	12 73	
	O. B. Delano	1 76	
	C. A. Delano	18 38	
	A. W. Bowker	7 50	
	Kenrick Brothers	4 37	
	H. L. Chase, M. D.	30 00	
	B. S. Blanchard, M. D. . . .	30 00	
	George A. Francis, M. D. . .	7 00	
	Fuel, Gas and Janitress:		
	Brookline Gas Light Co. . . .	371 92	
	George M. Winslow & Co. . . .	152 67	
	Thomas A. Ryan	10 00	
	Ann Fleming	152 00	
	Court Officer and Printing:		
	A. S. Paige	75 00	
	C. A. W. Spencer	71 75	
$37,500 00			38,075 00
	Total summarized to *Police* . .	$38,075 00	

5. *Fire Department.*

Engineers:		
George H. Johnson	$187 50	
F. F. Muldowney	175 00	
E. F. Proctor	175 00	
Hose, Hook and Ladder and Engine Companies:		
Hose Co. 1	834 58	
Hose Co. 2	835 00	
Hose Co. 3	685 00	
Hook and Ladder Co.	985 00	
Chemical Engine Co.	286 25	
Combination Engine Co. . . .	168 75	
Amounts carried forward . .	$4,332 08	$457,807 27

Appropriated.		Expended.
Amounts brought forward . .	$4,332 08	$457,807 27
Drivers, Call Enginemen, and Assistants.		
Weekly pay-rolls	12,749 95	
Maintenance of Equipment.		
Merrill V. Brown & Co. . . .	300 46	
C. Grafton Richards	381 46	
F. F. Seamans	654 04	
J. M. Seamans & Co.	442 21	
Francis H. Bacon	223 60	
O. B. Delano	590 59	
Brookline Gas Light Co. . . .	363 67	
N. E. Tel. & Tel. Co.	493 64	
M. W. Quinlan	133 12	
C. A. Delano	144 88	
H. G. Jordan & Co.	134 90	
George M. Winslow & Co. . .	370 35	
Abbott-Downing Co.	574 25	
C. A. Pons	125 00	
M. J. O'Day	10 00	
J. Hayes	288 00	
Boston Belting Co.	5 00	
T. J. Murray	27 54	
J. A. & W. Bird	18 72	
Estate of Charles A. Duffy . .	54 62	
B. L. Pierce	36 84	
J. H. Maher	314 00	
Leahy & Burns	127 12	
P. H. Newman	74 50	
Bowen Bros.	50 00	
J. J. Horgan	55 00	
E. J. Hayes	12 40	
A. E. Dennis, Thompson & Co.	68 36	
Kenrick Bros.	92 40	
Holtzer-Cabot Electric Co. . .	6 65	
Thomas Nagle	56 13	
C. A. W. Spencer	72 00	
Alexander Marshall	120 50	
Charles W. Morse	10 48	
Charles Chase	191 85	
C. W. H. Moulton & Co. . . .	9 80	
J. F. Weinstein	4 75	
Frank Driscoll	7 39	
D. H. Dardis	275 00	
E. W. Reed	32 75	
W. D. Morrison	49 28	
H. M. Richards & Co.	27 50	
Amounts carried forward . .	$24,112 78	$457,807 27

Appropriated.			Expended.
	Amounts brought forward . .	$24,112 78	$457,807 27
	Charles E. Berry	31 00	
	Cornelius Callahan & Co. . . .	138 20	
	A. S. Jackson	26 80	
	Boynton Brothers	27 75	
	F. Sullivan & Son	2 75	
	Boston Woven Hose & Rubber Co.	1 50	
	John Keegan, Jr.	1 00	
	John Bauchan	2 25	
	Felix R. King	20 04	
	F. F. Muldowney	20 93	
	B. W. Neal, Jr.	94 23	
	J. Hinman	12 00	
	Danforth & Co.	25	
	John S. Saunders	6 00	
	Mrs. Thomas Quinlan	1 00	
	Peter A. Hayden	25 00	
	Murray & Small	29 28	
	William R. Payolt	6 00	
	Jamaica Pond Ice Co.	24 00	
	Smith & Gould	6 00	
	John C. Hall	4 50	
	A. A. Levien	6 86	
	D. Sullivan	47 00	
	F. M. Bond	47 77	
	M. J. O'Day	3 00	
	William Read & Son	5 00	
	American Steam Gauge Co. .	4 50	
	William H. Butler	11 43	
$22,000 00			24,718 82

5. *Fire and Police Alarm Telegraph.*

Maintenance and Extensions:		
E. N. Davis, superintendent .	$1,222 71	
N. B. Fitzgerald	60 00	
Andrew Murray	570 00	
N. E. Gamewell Co.	1,814 92	
M. Goodspeed	312 83	
N. E. Tel. & Tel. Co.	445 66	
Pettengill, Andrews & Co. . .	568 62	
William D. Morrison	19 00	
J. J. Horgan	3 75	
Danforth & Co.	24 36	
T. J. O'Brien	38 70	
J. Hayes	6 75	
Amounts carried forward . .	$5,087 30	$482,526 09

Appropriated.			Expended.
	Amounts brought forward . .	$5,087 30	$482,526 09
	Campbell Electrical Supply Co.	44 38	
	J. H. Maher	1 65	
	T. J. Murray	7 17	
	B. W. Neal, Jr.	12 00	
	Burlingame & Burns	25 25	
	Charles Chase	4 55	
	Holtzer-Cabot Electric Co. . .	14 86	
	Charles W. Sabin	37 00	
	Kenrick Bros.	1 87	
	O. B. Delano	60 10	
	A. J. Wilkinson	1 00	
	Paine Bros.	11 38	
	Leahy & Burns	1 45	
	E. J. Hayes	1 75	
	W. H. Butler	2 45	
$5,000 00			5,314 16
4 00	Receipts.		
	Total summarized to *Fire Department*	$30,032 98	

6. *Maintenance of Water Works.*

Superintendent:	
Fayette F. Forbes, per annum	$2,500 00
Registrar:	
Zeph. R. Forbes, per annum .	1,200 00
Engineer, Low-Service:	
Richard J. Flynn (including house rent and fuel) . . .	1,200 00
Ass't Engineer, Low-Service:	
P. J. Flynn	1,000 00
Fireman, Low-Service:	
D. D. Cronin	900 00
Engineer, High-Service:	
W. B. Webber, engineer and fireman (including house rent and fuel)	1,000 00

The above salaries are paid on monthly pay-rolls, and are charged partly to Maintenance and partly to Extension accounts; the day laborers are paid from weekly pay-rolls.

Salaries and Labor:		
Pay-rolls	$10,413 50	
Amounts carried forward . .	$10,413 50	$487,840 25

Appropriated.		Expended.
Amounts brought forward . .	$10,413 50	$487,840 25
Fuel and Engine Supplies:		
Jas. M. Riley	71 18	
Boston Belting Co.	38 90	
Leonard & Ellis	216 75	
Gaelena Lubricating Co. . . .	26 50	
National Meter Co.	144 78	
Walworth Manufacturing Co.	19 53	
Jenkins Bros.	13 13	
Providence Coal Co.	3,407 59	
Fairbanks Co.	15 75	
E. W. Bigelow & Co.	25 00	
Wm. H. Gallison	5 66	
Standard Oil Co.	73 42	
Chapman Valve Mfg. Co. . .	11 52	
Crandell Packing Co.	30 00	
Draper Machine Tool Co. . .	57 25	
Theo. A. Dodge	81 90	
Sampson, Murdoch & Co. . .	5 00	
Perrin, Seamans & Co. . . .	44 74	
M. J. Martin	11 50	
Jos. H. Rowe	315 67	
C. L. Alden & Co.	9 75	
Jos. Noon	82 00	
Mechanics Iron Foundry . . .	135 00	
Thomson Meter Co.	21 40	
Whittier Machine Co.	3 33	
Holyoke Hydrant & Iron Works	7 76	
A. J. Wilkinson & Co.	90	
Dodge, Haley & Co.	45 00	
Shop and Stable:		
Estate R. Woodward	5 88	
John Bauchan	25 27	
O. B. Delano	13 78	
J. H. Maher	101 15	
Leahy & Burns	18 51	
F. F. Seamans	136 43	
J. A. & W. Bird & Co.	36 54	
P. H. Newman	22 70	
C. E. Dearborn	9 47	
M. W. Quinlan	14 20	
Brookline Gas Light Co. . . .	14 75	
H. G. Jordan & Co.	225 55	
George M. Winslow & Co. . .	19 82	
E. W. Reed	3 00	
W. B. Merrill & Co.	216 85	
Curtis & Pope Lumber Co. . .	48 00	
Danforth & Co.	2 00	
Amounts carried forward . .	$16,248 31	$487,840 25

Appropriated.			Expended.
	Amounts brought forward . .	$16,248 31	$487,840 25
	Alexander Marshall	3 00	
	Frank Turnbull	2 25	
	T. J. Murray	14 33	
	Cousens Brothers	782 50	
	Patrick Owens	5 00	
	Care and Repair of Mains:		
	A. H. Bailey	15 08	
	Boynton Brothers	2 50	
	Horace James	18 70	
	Kenrick Brothers	2 11	
	J. B. Hand	3 40	
	Waldo Brothers	12 50	
	W. D. Morrison	9 60	
	Telegraph and Telephone, Carriage Hire and Office Supplies:		
	N. E. England Tel. and Tel. Co.	60 00	
	Mass. Pulsion Telephone Co. .	47 20	
	Jordan, Marsh & Co.	1 98	
	W. H. Butler	1 00	
	Brookline Post Office	48 00	
	Thomas Groom & Co.	32 50	
	Keating & Dangel	68 05	
	C. A. W. Spencer	82 50	
	Holtzer-Cabot Electric Co. . .	71 78	
	Robart Brothers	1 00	
	Mrs. Thomas Quinlan	19 00	
	J. H. Ailman	15 00	
	George E. Winslow	15 00	
	Insurance and Taxes:		
	George F. Joyce, Agent . . .	82 50	
	Town of Needham	33 95	
	Town of Dedham	134 83	
	City of Boston	5 12	
$18,000			17,838 69

6. *Extension of Water Works, Street Mains, Service Pipe and Meters.*

Employees' pay-rolls	$4,489 54	
Sumner & Goodwin	1,061 20	
Walworth Mfg. Co.	668 78	
National Meter Co.	904 00	
Boston Lead Mfg. Co. . . .	600 77	
Thomson Meter Co.	843 00	
McNeal Pipe and Foundry Co.	937 61	
Anthony P. Smith	731 09	
Ludlow Valve Mfg. Co. . . .	742 43	
Union Water Meter Co. . . .	127 50	
Amounts carried forward . .	$11,105 92	$505,678 94

Appropriated.			Expended.
	Amounts brought forward . .	$11,105 92	$505,678 94
	Hersey Mfg. Co.	245 91	
	Charles Carr	112 60	
	A. H. Bailey	133 98	
	Rensselaer Mfg. Co.	378 62	
	F. F. Seamans	266 52	
	J. H. Maher	110 30	
	Brookline Gas Light Co. . . .	14 97	
	Frost & Adams	3 10	
	Kenrick Brothers	2 08	
	T. J. Murray	47 25	
	Edward G. Kendall & Sons . .	7 24	
	P. H. Newman	17 28	
	Tuerk Hydraulic Power Co. .	75 00	
	George M. Winslow & Co. . .	28 00	
	Boston Belting Co.	27 12	
	Davis & Farnum Mfg. Co. . .	87 55	
	Holtzer-Cabot Electric Co. . .	22 48	
	Thomas Nagle	40 25	
	Chase's Express Co.	84 54	
	Jones, McDuffee & Stratton .	16 56	
	Perrin, Seamans & Co.	18 05	
	Buff & Berger	5 70	
	B. W. Neal, Jr.	1 60	
	McDormand, Warner & Co. .	14 60	
	Boynton Brothers	6 75	
	J. Hayes	6 00	
	Charles E. Haley Co.	87 00	
	John Bauchan	7 80	
	American Screen Co.	3 60	
	Leahy & Burns	83 95	
	James Driscoll & Son	69 32	
	Smith & Winchester	8 75	
	F. F. Muldowney	1 15	
	Henry A. Shepard	7 00	
	Peet Valve Co.	16 00	
	Whittier Machine Co.	23 41	
	Dodge, Haley & Co.	31 19	
	Daniel Duffley	9 00	
	B. & A. R. R. Co.	27 57	
	Boston Bolt Co.	2 07	
	C. E. Dearborn	15 95	
	L. M. Crane & Co.	16 50	
	B. F. Sturtevant Co.	11 79	
	Hill, Clarke & Co.	75 22	
	Dalton-Ingersol Co.	4 10	
	H. B. Winship	6 49	
	M. W. Quinlan	11 50	
$19,703 00			13,399 33
2,454 94	Receipts.		
	Amount carried forward . .		$519,078 27

Appropriated.			Expended.
	Amount brought forward . .		$519,078 27
	6. New Pumping Engine.		
	Engine and Setting:		
	Edward P. Allis Co.	$13,000 00	
	N. Y., N. H. & H. R. R. Co. .	573 21	
	Bigelow Co.	2,125 00	
	Sidney Smith	450 00	
	Curtis & Pope Lumber Co. . .	209 40	
	George H. Barnes	10 00	
	Chapman Valve Co.	274 34	
	C. E. Dearborn	66 79	
	J. C. Lannon	2 96	
	John Joyce	103 50	
	Horace James	81 05	
	Waldo Bros	73 75	
	A. J. Wilkinson & Co.	13 68	
	Patrick McCarthy	16 95	
	George L. Morrison	1 25	
	C. F. Stimpson	890 00	
	Weekly pay-rolls	1,353 00	
$34,000 00		———	19,244 88
	6. Addition to Low-Service Pumping Station.		
	Contractor:		
	A. H. Bailey	$1,970 00	
	Labor and Material:		
	W. A. Weston & Co.	214 00	
	George Moffit, Jr.	450 00	
	Weekly pay-rolls	256 67	
3,069 75		———	2,890 67
	6. New Force-Main.		
	Pipe, Labor and Materials:		
	McNeal Pipe and Foundry Co.	$45,348 06	
	N. Y., N. H. & H. R. R. Co. . .	936 33	
	B. & A. R. R. Co.	3,605 83	
	A. H. French	5 19	
	Perrin, Seamans & Co.	212 06	
	Thos. F. Welch	261 61	
	J. Hayes	622 98	
	F. F. Seamans	578 68	
	Davis & Farnum Mfg. Co. . .	444 00	
	C. E. Dearborn	577 20	
	Rensselaer Mfg. Co.	1,336 00	
	Boston Lead Mfg. Co.	4,210 97	
	Dodge, Haley & Co.	213 62	
	Geo. H. Sampson	101 14	
	Amounts carried forward . .	$58,453 67	$541,213 82

Appropriated.		Expended.
Amounts brought forward . .	$58,453 67	$541,213 82
J. H. Maher	50 10	
Leahy & Burns	167 08	
Jas. Driscoll & Son	1,327 30	
Chapman Valve Mfg. Co. . .	20 04	
Waldo Bros.	77 35	
T. J. Murray	77 59	
O. B. Delano	8 10	
P. H. Newman	238 56	
Wm. R. Pazolt	2 30	
E. W. Reed	367 85	
Ludlow Valve Co.	62 20	
Jones, McDuffee & Stratton .	13 00	
James Love	18 00	
Patrick McCarthy	352 50	
Hugh Murray	27 50	
Boynton Bros.	156 50	
Boston Belting Co.	42 09	
Thos. McCue	16 50	
S. R. Smith	1,035 00	
A. H. Bailey	1,011 65	
Isaac McCormack	155 79	
Wm. D. Morrison	15 00	
Sumner & Goodwin	54 69	
H. L. Chase, M.D.	4 00	
B. F. Baker	26 10	
Wm. Curtis' Sons	268 16	
Jos. H. Rowe	563 00	
Thos. Nagle	37 13	
Chase's Express Co.	27 43	
Boston Bolt Co.	1 55	
Builders' Iron Foundry . . .	41 28	
James W. Clattenburg	2 50	
Weekly pay-rolls	16,723 26	
B. W. Neal, Jr.	377 87	
John Higgins	53 38	
B. F. Quimby	18 64	
W. S. Mitchell	3 89	
Paine Bros.	24 20	
Walworth M'f'g. Co.	525 75	
Frost Bros.	10 17	
Parker's W. Roxbury Express,	57 46	
Frost & Adams	1 50	
G. A. Newhall	8 48	
John Bauchan	24 51	
Johnson Bros.	60 20	
J. M. Seamans & Co.	1 00	
Kenrick Bros.	118 39	
Amounts carried forward . .	$82,730 21	$541,213 82

Appropriated.			Expended.
	Amounts brought forward . .	$82,730 21	$541,213 82
	Land:		
	Estate of Aaron D. Weld . .	736 96	
	Heirs of Lucy Kingsbury . . .	581 97	
	William B. Blakemore	1,100 00	
$100,000 00			85,149 14
	6. Covered Reservoir.		
	Labor and Material:		
	John Behan	$523 00	
	Walworth M'f'g Co.	236 75	
	Johnson Bros.	25 60	
	Waldo Bros.	18 10	
	M. J. O'Hearn & T. J. Kelly .	5 20	
	Weekly pay-rolls	102 00	
1,190 82			910 65
	6. Land for Additional Water Supply.		
	Legal Expenses:		
	M. & C. A. Williams	$123 97	
	A. L. Lincoln, Jr.	106 75	
9,377 09			230 72
	Total summarized to *Water Works*	$139,664 08	
	7. Devotion-street Engine House.		
	Finishing and Equipment:		
	Chas. T. Holloway	$1,820 00	
	P. H. Dardis	450 00	
	Blake Bell Co.	448 27	
	E. F. Allen	80 13	
	Boston Belting Co.	728 00	
	J. H. Maher	165 00	
	C. A. Pons	117 75	
	A. E. Dennis, Thompson & Co.	45 47	
	Wm. D. Morrison	12 75	
	Boston Woven Hose & Rubber Co.	22 90	
	Kenrick Bros.	40 00	
	Boynton Bros	11 25	
	C. A. Delano	39 22	
	Murray & Small	86 40	
	John F. Fleming	87 32	
	Martin Fay & Sons	20 00	
	Chas. W. Morse	15 00	
	O. B. Delano	6 07	
	Laborers, Weekly pay-rolls . .	86 30	
4,200 44			4,281 83
	Amount carried forward . .		$631,786 16

Appropriated.			Expended.
	Amount brought forward . .		$631,786 16
	7. Edward Devotion School-House.		
	Contractor:		
	H. P. Cummings & Co.	$5,717 60	
	Architect:		
	Loring & Phipps	800 00	
	Labor and Material:		
	B. W Neal, Jr.	18 16	
	Weekly pay-rolls, laborers . .	579 99	
	" " teaming . .	6 00	
$7,121 75			7,121 75
	7. Manual Training School.		
	Engineering:		
	A. H. French and assistants .	$9 00	
	Architect:		
	Arthur H. Bowditch	700 00	
	Contractor:		
	Angus MacDonald	15,795 00	
	Labor:		
	Water Department	9 69	
30,000 00			16,513 69
	7. New High School-House Lot.		
	Land:		
	Estate of Geo. B. and Arthur W. Blake	$55,880 25	
	Conveyancer:		
	James R. Carret	258 53	
56,000 00			56,138 78
	7. Plans for High School-House.		
	Architects:		
	F. W. Chandler	$100 00	
	Peabody & Stearns	175 00	
	Cabot, Everett & Meade . . .	100 00	
	Hartwell & Richardson	125 00	
500 00			500 00
	Total summarized to *New Town Buildings*	$84,556 05	
	8. Poor.		
	Superintendent of Almshouse:		
	Robert M.Campbell	$125 00	
	Maria Campbell	375 00	
	Amounts carried forward . .	$500 00	$712,060 38

Appropriated.		Expended.
Amounts brought forward . .	$500 00	$712,060 38
Provisions, Groceries and Fuel for Almshouse:		
Maria Campbell, cash outlay .	14 44	
George F. Joyce, cash outlay .	1 10	
Francis H. Bacon	904 66	
J. M. Seamans & Co.	294 44	
F. F. Seamans	763 07	
T. S. Brown & Co.	141 08	
C. Grafton Richards	1 20	
George P. Johnson	34 64	
A. E. Dennis, Thompson & Co.	54 86	
H. G. Jordan & Co.	50 66	
George M. Winslow & Co. . .	181 62	
J. English	114 95	
Andrew White	20 55	
Jamaica Pond Ice Co.	11 09	
R. & J. Farquhar	15 00	
Fiske and Arnold	2 25	
Dry Goods:		
Boynton Brothers	25 98	
Paid Institutions, Cities, Towns and Individuals for Aid Furnished:		
Worcester Insane Asylum . .	677 86	
Worcester Lunatic Hospital .	1,378 58	
Danvers Lunatic Hospital . .	338 92	
House of the Angel Guardian .	99 60	
Boston Children's Aid Society	288 00	
Massachusetts School for Feeble-Minded	175 37	
Commonwealth of Mass. . . .	304 32	
County of Norfolk	309 42	
City of Boston	212 50	
City of Fall River	60 00	
City of Somerville	2 00	
Town of Wellfleet	104 00	
Town of Dedham	126 42	
Town of Holliston	87 25	
Town of Leicester	192 00	
Carney Hospital	383 43	
Nellie T. Costello	90 00	
John Conley	78 00	
Mrs. E. Glennon	61 37	
Myra G. Frenyear, agent . . .	21 00	
Margaret Gannon	8 05	
Amounts carried forward . .	$8,129 68	$712,060 38

Appropriated.			Expended.
	Amounts brought forward . .	$8,129 68	$712,060 38
	Ellen Mullowney	28 50	
	Mary Coughlan	5 00	
	Mrs. E. E. Andrews	13 75	
	W. Y. Gross	15 00	
	Mary Caldwell	7 00	
	Estate of H. C. Curtis	5 00	
	Mary B. Chapman, cash outlay	4 00	
	Medical Aid:		
	H. L. Chase, M. D.	341 50	
	G. K. Sabine, M. D.	24 00	
	Frederick W. Rice, M. D. . .	31 00	
	B. S. Blanchard, M. D. . . .	141 00	
	G. H. Francis, M. D.	7 50	
	T. E. Francis, M. D.	4 00	
	Joseph Kittredge, M. D. . . .	5 00	
	Jeffers & Eddy	22 93	
	Young & Brown	116 85	
	H. S. Hatch	6 00	
	Repairs, Horse Shoeing, Utensils, Seed and Labor:		
	Leahy & Burns	19 65	
	Robart Bros.	15 15	
	Charles R. Dow	50 00	
	E. W. Reed	60 50	
	Frank Hurley	13 50	
	Hugh Murray	3 76	
	N. E. Tel. & Tel. Co.	56 40	
	T. J. O'Brien	26 25	
	O. B. Delano	37 91	
	Paine Bros.	50 59	
	N. C. Thompson	1 50	
	Expressing, Carriage Hire and Police Service:		
	Danforth & Co.	75	
	O'Day Bros.	20 00	
	Mrs. Thomas Quinlan	12 00	
	A. S. Paige	22 82	
$8,000 00			9,298 49
649 44	Receipts		
	Total summarized to *Poor* . .	$9,298 49	

9. *Repairs of Town Buildings.*

	Labor and Material:	
	T. J. Murray	$397 96
	B. W. Neal, Jr.	1,222 19
	T. C. Edgerly	401 21
	Amounts carried forward . .	$2,021 36 $721,358 87

Appropriated.			Expended.
	Amounts brought forward . .	$2,021 36	$721,358 87
	William D. Morrison	81 26	
	W. A. Goodwin	30 11	
	B. F. Baker	31 17	
	F. F. Seamans	9 64	
	Kenrick Bros.	12 66	
	O. B. Delano	43 35	
	C. W. Lynam	39 24	
	F. F. Muldowney	3 46	
	Weekly pay-rolls, laborers . .	32 10	
	J. H. Boody	290 77	
$3,000 00			2,595 12

9. *Care of Town Hall.*

Janitor:		
W. Y. Gross	$1,186,10	
Fuel and Lighting:		
Brookline Gas Light Co. . . .	487 55	
George M. Winslow & Co. . .	595 86	
Fittings, Repairs and Supplies:		
Smith & Co.	85 00	
Derby & Kilmer Desk Co. . .	28 00	
Frank R. Brooks	16 08	
B. F. Baker	511 94	
D. Edward Beede & Co. . . .	85	
Jamaica Pond Ice Co.	12 00	
F. F. Seamans	1 00	
T. J. Murray	113 57	
John F. Fleming	9 43	
Boston Belting Co.	10 00	
Robart Bros.	44 15	
Nelson Bros.	5 25	
O. B. Delano	10 79	
George H. Johnson.	8 05	
B. W. Neal, Jr.	13 78	
William C. Ractliffe	7 00	
G. H. Pike	2 00	
Merrill V. Brown & Co. . . .	5 70	
Kenrick Bros.	86 03	
Holtzer-Cabot Electric Co. . .	17 50	
W. A. Goodwin	8 77	
F. M. Bond	90	
Charles W. Morse	10 50	
Paine Bros.	26 47	
William Pree	1 00	
J. Sheldon Cartwright	6 00	
N. E. Tel. & Tel. Co.	25	
Amounts carried forward . .	$3,311 52	$723,953 99

Appropriated.			Expended.
	Amounts brought forward . .	$3,311 52	$723,953 99
	Labor and Expressing:		
	Charles Chase	9 35	
	C. H. Robie	26 50	
	Weekly pay-rolls, laborers . .	87 70	
$3,500 00			3,435 07
	9. Bath House.		
	Janitor:		
	Patrick Dillon	$184 00	
	Labor and Material:		
	George H. Johnson	75 05	
	C. E. Dearborn	50 69	
	J. Hayes	1 00	
	T. J. Murray	1 10	
	J. M. Seamans & Co.	1 12	
	Weekly pay-rolls, laborers . .	143 35	
500 00			456 31
	9. Brookline Cemetery.		
	Superintendent:		
	Henry S. Hatch	$183 00	
200 00			183 00
	9. Care of Public Grounds.		
	Labor and Material:		
	C. W. Lynam	$477 64	
	B. W. Neal, Jr.	130 17	
	Brookline Gas Light Co. . . .	10 25	
	Gilbridge & Grey	23 10	
	C. E. Dearborn	37 93	
	B. & A. R. R. Co.	21 25	
	Danforth & Co.	1 35	
	Weekly pay-rolls, laborers . .	758 98	
1,500 00			1,460 67
10 00	Receipts.		
	9. Tree Planting.		
	Forester:		
	Usip Perrin	$483 75	
	Trees and Labor:		
	Jacob W. Manning	145 00	
	Shady Hill Nurseries	75 75	
	Newton Cemetery	96 00	
	C. H. W. Moulton & Co. . . .	3 20	
	P. S. Allen	795 06	
	T. J. Murray	5 29	
	George H. Johnson	7 27	
	M. J. Crane	5 00	
	Amounts carried forward . .	$1,616 32	$729,489 04

Appropriated.			Expended.
	Amounts brought forward . .	$1,616 32	$729,489 04
	Burditt & Williams	328 15	
	Leahy & Burns	2 60	
	J. Hayes	1 50	
	Weekly pay-rolls, laborers . .	44 00	
$2,000 00			1,992 57
	Total summarized to *Care of Buildings and Grounds* . . .	$10,122 74	

10. Public Library.

	Trustees:		
	R. G. F. Candage, Treas. . .	$12,000 00	
12,000 00			12,000 00
	Total summarized to *Library* .	$12,000 00	

11. State Tax.

	Commonwealth of Massachusetts:		
	George A. Marden, Treas. . .	$58,125 00	
58,125 00			58,125 00
	Total summarized to *State Tax*	$58,125 00	

12. County Tax.

	County of Norfolk:		
	Charles H. Smith, Treas . . .	$49,740 22	
49,740 22			49,740 22
	Total summarized to *County Tax*	$49,740 22	

13. Interest.

	Coupons:		
	Water Scrip	$37,135 50	
	Public Grounds	5,400 00	
	Sewer	6,375 00	
	Public Park Loan	340 00	
	Park Construction Loan . . .	1,600 00	
	Beacon-street Widening . . .	6,320 00	
	Centre, Freeman and Station streets, &c.	1,040 00	
	Marion-street School-house .	680 00	
	Boylston-street School-house .	520 00	
	Public Library	160 00	
	Pierce Primary School-house .	240 00	
	Manual Training School . . .	60 00	
	Endorsements:		
	N.E. Mutual Life Insurance Co.	9,067 60	
	Provident Inst. for Savings .	16,414 39	
	Hingham " " " .	1,950 00	
	Amounts carried forward . .	$87,302 49	$851,346 83

Appropriated.			Expended.
	Amounts brought forward . .	$87,302 49	$851,346 83
	Boston Manufacturer's Mutual Fire Insurance Co.	4,160 00	
	Brookline National Bank . .	205 00	
	Commonwealth of Mass. . . .	1,066 18	
	Thos. D. Blake	2,620 00	
	Commissioners Sinking Fund of Malden	428 00	
	First National Bank, Boston .	1,633 61	
	Blake Bros.	1,550 00	
	Third National Bank, Boston	1,502 66	
	Est. of Geo. B. and Arthur W. Blake	581 72	
	Brookline Savings Bank . . .	448 00	
	Commissioners Sinking Fund of Brookline	1,192 00	
$97,000 00			102,689 66
591 18	Receipts.		
	Total summarized to *Interest* .	$102,689 66	
	14. Town Clerk.		
	B. F. Baker	$1,800 00	
1,800 00			1,800 00
	14. Chairman of Selectmen.		
	Horace James	$1,200 00	
1,200 00			1,200 00
	14. Selectmen.		
	James M. Codman, Jr.	$600 00	
	Theodore Pinkham	600 00	
	Tucker Daland	600 00	
	James B. Hand	600 00	
2,400 00			2,400 00
	14. Overseers of the Poor.		
	Horace James	$150 00	
	Theodore Pinkham	150 00	
	Tucker Daland	150 00	
	James B. Hand	150 00	
	James M. Codman, Jr.	150 00	
	Henrietta G. Codman	150 00	
	Martha W. Edgerly	62 50	
	Mary B. Chapman	75 00	
1,050 00			1,037 50
	14. Treasurer and Collector, and Clerk-hire.		
	George H. Worthley	$4,300 00	
4,300 00			4,300 00
	Amount carried forward . .		$964,773 99

Appropriated.			Expended
	Amount brought forward . .		$964,773 99
	14. Treasurer of the Commissioners of the Sinking Fund.		
	George H. Worthley	$200 00	
$200 00			200 00
	14. Assessors.		
	R. G. F. Candage	$1,000 00	
	Charles H. Stearns	1,000 00	
	Thos. H. Talbot	1,000 00	
3,000 00			3,000 00
	14. Clerk of Assessors.		
	Albert Cushman	$1,500 00	
1,500 00			1,500 00
	14. Auditors for 1892.		
	William E. Lincoln	$50 00	
	Winthrop S. Scudder	50 00	
	Gardner C. Brooks	50 00	
150 00			150 00
	14. Superintendent of Streets and Sewers.		
	Michael Driscoll	$2,500 00	
2,500 00			2,500 00
	14. Clerk of Selectmen and Overseers of the Poor.		
	George F. Joyce	$1,200 00	
1,200 00			1,200 00
	14. Inspector of Buildings.		
	William K. Melcher	$1,500 00	
1,500 00			1,500 00
	14. Assistant Inspector of Buildings and Inspector of Plumbing.		
	Michael Duffly	$666 64	
1,000 00			666 64
	14. Registrars of Voters.		
	B. F. Baker	$125 02	
	P. O'Loughlin	91 66	
	Charles T. Duncklee	91 66	
	Frank L. Creesy	91 66	
400 00			400 00
	14. Clerk of Trustees of Walnut Hills Cemetery.		
	B. F. Baker	$150 00	
150 00			150 00
	Amount carried forward . .		$976,040 63

APPROPRIATED.			EXPENDED.
	Amount brought forward . .		$976,040 63
	14. Water Board.		
	William K. Melcher	$300 00	
	Geo. H. Johnson	300 00	
	Oscar B. Mowry	300 00	
$900 00			900 00
	Total summarized to *Salaries* .	$22,904 14	
	15. Sinking Fund.		
	COMMISSIONERS of SINKING FUND:		
	Geo. H. Worthley, Treasurer,	$62,500 00	
62,500 00			62,500 00
	Total summarized to *Sinking Fund*	$62,500 00	
	16. Notes and Bonds Payable.		
	N. E. Trust Co., taxes	$100,000 00	
	Brookline National Bank . . .	10,000 00	
	First National Bank, Boston .	75,000 00	
	Third National Bank, Boston .	74,991 50	
	Estate of Geo. B. and Arthur W. Blake	30,888 75	
	Public Park Loan	11,250 00	
	Park Construction Loan . . .	17,750 00	
	Brookline Water Scrip	36,065 00	
	Provident Institution for Savings	26,500 00	
	Pierce Primary School-house .	2,000 00	
	Public Library	2,000 00	
	Boylston-street School-house .	1,000 00	
	Beacon-street Widening . . .	30,000 00	
	Commonwealth of Mass. . . .	12,800 00	
	Boston Manufacturers' Mutual Fire Insurance Co.	13,000 00	
	Centre, Freeman and Station streets, etc.	13,000 00	
	Marion-street School-house .	5,000 00	
			461,245 25
	Total summarized to *Notes and Bonds Payable*	$461,245 25	
	17. Riverdale Park.		
	PURCHASES OF LAND:		
	Mary T. Palmer	$200 00	
	May & Fleitmann	66 00	
	Ann Hanlon	75 00	
648 69			341 00
	Amount carried forward . .		$1,501,026 88

Appropriated.		Expended.
Amount brought forward . .		$1,501,026 88

17. *Riverdale Park Construction.*

Engineering:		
A. H. French and assistants .	$2,521 44	
Expressing and Printing:		
C. A. W. Spencer	4 50	
M. Goodspeed	4 00	
Charles Chase	12 68	
Patrick McCarthy	75	
M. O'Day	5 63	
Contractors, Labor and Material:		
W. A. Norton	12,176 05	
Harry P. Nawn	8,074 00	
William Finneran	2,527 87	
John Sheehan	2,321 29	
T. J. Kelly and M. J. O'Hearn	1,297 60	
Leavitt, Daley & Crockett . .	4,423 28	
William J. Bleiler	168 35	
Thomas J. Kelly	98 95	
M. J. O'Hearn	441 10	
Johnson Brothers	392 98	
Joseph McNeilly	93 92	
P. S. Allen	52 00	
E. A. Janse	994 53	
James Brandley	427 52	
A. A. Libby & Co.	3,739 50	
Jacob W. Manning	51 75	
B. & A. R. R. Co.	318 85	
Sisters of the Good Shepherd	160 88	
R. & J. Farquhar	63 38	
Fiske, Homes & Co.	96 00	
McDormand, Warner & Co. .	9 00	
Ames Plow Co.	14 17	
Andrew Griffin	15 75	
D. J. Dooley	10 80	
John Roach	20 50	
C. S. Farrington	40 78	
Hugh Murray	57 50	
W. A. Goodwin	105 18	
C. E. Dearborn	54 64	
T. J. Murray	77 32	
Thos. Meehan & Sons	51 50	
M. W. Sands	35 00	
B. W. Watros	118 50	
Charles N. Danforth	4 00	
Amounts carried forward . .	$41,083 44	$1,501,026 88

Appropriated.			Expended.
	Amounts brought forward . .	$41,083 44	$1,501,026 88
	John Martin	198 75	
	B. Hickey	3 94	
	James W. Clattenburgh . . .	2 50	
	T. J. O'Brien	29 44	
	W. H. Carberry	108 65	
	Arnold Arboretum	606 95	
	O. B. Delano	2 58	
	James Rooney	17 25	
	Bernard Malone	36 00	
	J. M. Seamans & Co.	42 02	
	T. F. Glennon	11 00	
	W. H. Bowker	520 00	
	Boston Consolidated Brick Co.	55 00	
	Brookline Land Co.	57 40	
	B. W. Neal, Jr.	95 03	
	A. H. Bailey	2 28	
	Michael Solon	42 75	
	E. W. Reed	192 50	
	M. E. Rideout & Co.	69 01	
	Weekly pay-rolls, laborers . .	11,663 97	
$56,172 24			54,840 46
758 98	Receipts.		
	17. Riverdale Park Maintenance.		
	Clerk of Commissioners:		
	George F. Joyce	$500 00	
	Police:		
	Elias Bishop	30 00	
	Material and Labor:		
	James Brandley	498 67	
	Ames Plow Co.	15 00	
	Joseph Breck & Sons	10 00	
	William J. Loney	15 00	
	J. M. Seamans & Co.	11 60	
	M. J. O'Day	9 96	
	Weekly pay-rolls, laborers . .	1,907 32	
3,500 00			2,997 55
	17. Longwood Park.		
	Labor and Material:		
	B. W. Neal, Jr.	$100 63	
	E. A. Janse	552 00	
	William Finneran	69 00	
	Weekly pay-rolls, laborers . .	83 20	
1,000 00			804 83
	Total summarized to *Parks* . .	$58,983 84	
	Amount carried forward . .		$1,559,669 72

Appropriated.			Expended.
	Amount brought forward . .		$1,559,669 72
	18. *Health Department.*		
	Clerk:		
	George F. Joyce	$100 00	
	Agent:		
	H. L. Chase, M. D.	200 00	
	Inspector of Milk.		
	Alonzo Bowman	187 50	
	Scavenger:		
	D. B. Morrill	4,050 00	
	Miscellaneous:		
	D. H. Dardis	225 00	
	H. S. Hatch	123 00	
	H. L. Chase, M. D.	384 00	
	Everett M. Bowker, M. D. . .	88 00	
	Frederick W. Rice, M. D. . .	28 00	
	John H. McCollom, M. D. . .	25 00	
	Francis Mealey	15 97	
	James Driscoll & Son	8 33	
	George F. Quinlan	50 00	
	W. Y. Gross	31 50	
	C. A. W. Spencer	53 75	
	Jeffers & Eddy	7 00	
	Hugh Murray & Son	18 00	
	Amos Minnick	5 00	
	S. A. Houghton, M. D.	88 00	
	C. A. Delano	26 91	
	W. E. Ward	9 50	
	Highway Department	1,091 50	
	Thomas Groom & Co.	2 25	
	C. Brigham & Co.	27 50	
	Henry E. Wright & Son . . .	4 30	
	Allen Bros.	1 50	
	F. F. Seamans	25 61	
	O. B. Delano	1 25	
	W. D. Morrison	3 00	
	Paine Bros.	53 12	
	H. G. Jordan & Co.	12 50	
	Mrs. Francis Hall	3 00	
	Houghton & Dutton	21 37	
	T. J. Murray	1 55	
	Weekly pay-rolls, laborers . .	4,614 98	
		$11,587 89	
	Deduct, chargeable to contingencies	753 31	
$10,000 00			10,834 58
12 80	Receipts.		
	Total summarized to *Health Department*	$10,834 58	
	Amount carried forward . .		$1,570,504 30

Appropriated.			Expended.
	Amount brought forward . .		$1,570,504 30
	19. Decoration Day.		
	C. L. Chandler Post, G. A. R.:		
	E. F. Allen, Quartermaster .	$400 00	
$400 00			400 00
	19. National Bank Tax.		
	Commonwealth of Massachusetts:		
	George A. Marden, Treas. . .	$451 81	
			451 81
	19. Assessors' Plans.		
	Engineering:		
	A. H. French and assistants .	$208 75	
150 00			208 75
	19. Real Estate Purchased for Non-Payment of Sewer Assessment.		
	George H. Worthley, Collector:		
	Estate of Eugene R. Knapp, Garrison road	$385 59	
			385 59
	19. Ringing Bell.		
	Bernard McDonald	$103 13	
100 00			103 13
	19. Contingencies.		
	Legal Services:		
	M. & C. A. Williams	$2,417 70	
	John H. Burdakin	3 69	
	E. L. Burdakin	75 00	
	A. L. Lincoln, Jr.	82 00	
	Stationery, Postage and Printing:		
	M. R. Warren	97 53	
	Estate of William Aspinwall .	14 00	
	Brookline Post Office	22 00	
	George H. Walker & Co. . . .	21 00	
	W. T. R. Marvin	5 00	
	L. J. Richards & Co.	125 00	
	C. A. W. Spencer	147 45	
	Charles Dimond	2 50	
	W. A. Greenough	12 00	
	Aaron R. Gay & Co.	8 50	
	H. C. Dimond & Co.	1 50	
	County of Norfolk	3 00	
	W. H. H. Wood	5 10	
	Boston Advertiser	16 50	
	N. S. Rosenan	4 00	
	Amounts carried forward . .	$3,063 47	$1,572,053 58

Appropriated.		Expended.
Amounts brought forward . .	$3,063 47	$1,572,053 58
Commissions on Currency and Loans:		
1st National Bank, Boston . .	175 00	
Blake Bros. & Co.	250 00	
Refund of Tax Interest:		
Ann Hanlon	1 45	
Medical Aid:		
H. L. Chase, M. D.	118 00	
C. S. Francis, M. D.	305 00	
Engineering:		
A. H. French and assistants .	2,357 93	
Aspinwall & Lincoln	491 65	
Taxes:		
City of Boston	126 72	
Labor and Material:		
George H. Johnson	162 29	
W. Y. Gross	46 90	
Charles H. Robie	5 75	
H. S. Hatch	4 00	
Thomas J. Kelly	4 00	
H. W. Kibby	7 50	
B. W. Neal, Jr.	5 15	
O. B. Delano	60	
F. F. Seamans	53 51	
E. N. Davis	7 55	
Simon Daly	25 00	
A. Ray	50	
Sampson, Murdock & Co. . . .	15 00	
B. & A. R. R. Co.	1 00	
Fire Department pay-roll . .	40 50	
Alonzo Bowman	10 36	
T. J. Murray	1 80	
G. H. Pike	1 00	
A. A. Libby & Co.	335 00	
Thomas Nagle	16 00	
H. G. Jordan & Co.	6 25	
Mary Rock	4 90	
W. H. Partridge	5 00	
Robart Bros.	15 10	
Health Department	753 31	
Weekly pay-rolls, laborers . .	97 55	
Carriage Hire and Expressing:		
M. Goodspeed	107 00	
Charles Chase	2 00	
Amounts carried forward . .	$8,623,74	$1,572,053 58

Appropriated.		Expended.
Amounts brought forward . .	$8,623 74	$1,572,053 58
Patrick McCarthy	2 00	
William Allston	4 00	
J. Hayes	15 50	
Danforth & Co.	1 20	
Messenger for Selectmen:		
Frank D. Field, Jr.	57 00	
Collecting, Recording and Indexing Vital Statistics and Making Register of Voters:		
B. F. Baker	381 30	
Election Expenses:		
Francis F. Muldowney	10 00	
Frank T. Sullivan	10 00	
Frederick H. Robinson . . .	5 00	
Harry H. Whitney	10 00	
Frederick M. Bond	5 00	
A. E. Kenrick	5 00	
William O'Hearn	5 00	
David F. Baxter	5 00	
Bradford Kingman	5 00	
Samuel W. Bowker	5 00	
Samuel Y. Nash	5 00	
Nathaniel Conant	5 00	
Henry S. Hatch	5 00	
John J. Cantwell	5 00	
Frank A. Hogan	5 00	
Frank W. Burdett	5 00	
David H. S. Tappan	5 00	
Charles W. Morgan	5 00	
Frank T. Fay	5 00	
Edwin N. Tyler	5 00	
Wm. B. Tyler	5 00	
D. E. Beede	5 00	
George F. Maxwell	5 00	
Fred A. Flood	5 00	
Thomas S. Barry	5 00	
Chandler R. Folsom	5 00	
Edwin P. Bowker	5 00	
Willard E. Clough	5 00	
Harry Young	5 00	
C. A. W. Spencer	5 00	
P. M. Ryan	107 00	
A. Vogel	50 00	
S. S. Sleeper & Co.	6 18	
Amounts carried forward . .	$10,962 20	$1,572,053 58

Appropriated.			Expended.
	Amounts brought forward . .	$10,962 20	$1,572,053 58
	Veterinary College Membership:		
	Harvard College	10 00	
$9,000 00			$9,422 92
	Total summarized to *Contingencies and Miscellaneous*	$10,972 20	

20. State Aid.

	Sundry persons approved by the Commissioners of State Aid	$636 00	
700 00			636 00
519 00	Cash received from State Treasurer.		

20. Disabled Soldiers and Families of Deceased Soldiers.

	Individuals direct and through Cities:		
	City of Chelsea	$72 00	
	Susan A. Baxter, guardian . .	288 00	
	C. Grafton Richards	18 60	
	Bridget McMahan	12 00	
	M. Hastings	17 50	
	Estate H. C. Curtis	45 00	
	James Gallagher	20 00	
	W. Y. Gross	10 00	
	Edward McAvoy	5 75	
	H. G. Jordan & Co.	5 55	
	F. F. Seamans	54 65	
	T. S. Brown & Co.	1 00	
600 00			550 05
50 30	Receipts.		
	Total summarized to *State Aid and Aid to Soldiers Disabled, etc.*	$1,186 05	

21. Printing and Advertising.

	Printing:		
	C. A. W. Spencer	$3,428 28	
	Advertising:		
	Boston Transcript Co.	16 76	
	Boston Daily Advertiser . . .	40 63	
	Boston Herald Co.	36 62	
	Globe Newspaper Co.	49 12	
3,300 00			3,571 41
	Amount carried forward . .		$1,586,233 96

Appropriated.			Expended.
	Amount brought forward . .		$1,586,233 96
	21. Printing Acts and Laws relating to Town of Brookline.		
	C. A. W. Spencer	$150 00	
$150 00			150 00
	21. Copying and Indexing Old Town Records.		
	B. F. Baker	$325 00	
325 00			325 00
	Total summarized to *Printing and Advertising*	$4,046 41	
	Total Payments		$1,586,708 96

WALNUT HILLS CEMETERY.

The Treasurer in Account with the Trustees.

GENERAL FUND.

Dr.

To Receipts:		
Balance from previous year		$531 25
Sales of Lots:		
Willard H. Hinkley, balance on lot	$37 00	
J. B. Hall, balance on lot	54 00	
Albert C. Parker	94 00	
George E. Stitt	85 00	
George E. Stitt, balance on lot	54 00	
George L. Briggs, on account	65 75	
James Massey, on account	84 50	
Edward D. Ver Planck	97 50	
L. F. Beecher, on account	50 00	
William K. Melcher, on account	100 00	
Amory Eliot	259 00	
Charles W. Kennard	244 00	
J. W. Hobart, on account	72 00	
George L. Briggs, balance on lot	28 25	
		1,325 00
Single-Grave Lots:		
Robert Powers	$4 00	
Samuel J. Trepass	4 00	
William Lunny	4 00	
Arthur E. Cox	4 00	
John Young	4 00	
James Crockett	4 00	
James Dalzell	4 00	
James Dounby	4 00	
James Crockett	4 00	
		36 00
Deposits in Receiving Tomb:		
——— Canaway	$13 00	
L. F. Beecher	15 00	
F. F. Seamans	5 00	
Frederick Stitt	15 00	
——— La Motte	15 00	
James P. Stearns	15 00	
Nathan Dorr	15 00	
Estate David Hall Rice	15 00	
M. M. Estabrook	5 00	
Estate Dorcas Morse	5 00	
		118 00
Amount carried forward . .		$2,010 25

Amount brought forward . .		$2,010 25
INTERMENTS:		
Rufus G. Walworth	$5 00	
Robert Powers	3 00	
Estate William T. Richards	5 00	
Estate Mrs. Cook	5 00	
Mr. Partridge	5 00	
Estate Zenas F. Brett	5 00	
Estate Charles H. Tyler	5 00	
Estate Francis L. Gould	5 00	
Samuel J. Trepass	3 00	
Albert C. Parker	3 00	
Timothy Johnson	5 00	
Charles G. Fowler	3 00	
Estate David F. Hall	5 00	
Estate Henry P. Briggs	5 00	
Miss M. A. Goddard	5 00	
——— Anderson	5 00	
James Massey	5 00	
Edward Robie	3 00	
Paul Lane	3 00	
William Lunney	3 00	
Edward D. Ver Planck	3 00	
James Dounby	3 00	
Arthur E. Cox	5 00	
John Young	3 00	
James Crockett	5 00	
——— Anderson	3 00	
Mrs. Parker	3 00	
——— Harkness	3 00	
Est. Rachel P. Waterman (disinterment) .	5 00	
Estate Samuel Bush	5 00	
J. Elliot Cabot	5 00	
James Baker	3 00	
Estate Andrew Noland	5 00	
James Crockett	3 00	
Albert L. Decatur	3 00	
H. S. Hatch, for Charles D. Smith	5 00	
——— Dearborn	5 00	
James Dalzell	3 00	
Estate Mary A. P. Leland	5 00	
J. Tinkham (reinterment)	8 00	
	———	169 00
BRICK GRAVES, MONUMENT FOUNDATIONS, AND DECORATING:		
Rufus G. Walworth	$8 00	
Wm. Bradley	10 00	
Miss M. A. Goddard	4 00	
Amounts carried forward . .	$22 00	$2,179 25

Amounts brought forward . .	$22 00	$2,179 25
Estate A. W. Blake	5 00	
Estate A. W. Blake	12 00	
S. J. Trepass	3 00	
James Baker	2 00	
Estate Mary A. P. Leland	20 00	
		64 00
RENT OF LODGE:		
John Holleran, foreman (21 months) . . .	$126 00	
		126 00
Total Receipts		$2,369 25

CR.

By Payments:

LABOR AND MATERIAL:		
Laborers' pay-rolls	$1,997 38	
Jas. W. Clattenburgh	4 00	
C. A. W. Spencer	3 25	
Thos. J. Kelly	16 25	
Jos. W. Grigg	34 50	
James Lynch	8 00	
C. G. Richards	14 45	
Curtis & Pope	11 55	
P. H. Newman	10 68	
Berry Bros.	25 50	
Cousens Bros.	6 50	
		$2,132 06
FORAGE, HORSE-SHOEING, TOOLS AND REPAIRS:		
F. F. Seamans	$87 37	
J. J. Horgan	67 93	
T. J. Murray	11 00	
J. H. Maher	9 20	
Wm. Pree	11 75	
John Bauchan	50	
		187 75
ENGINEERING:		
A. H. French	$4 50	
		4 50
Total Payments		$2,324 31
Cash balance on hand		44 94
		$2,369 25

PERPETUAL CARE FUND.

Dr.

To Receipts:

Balance from previous year		$83 55
Percentage on Sales of Lots:		
Robert Powers	$6 00	
Willard H. Hinkley	50 00	
J. B. Hall	37 50	
Samuel J. Trepass	6 00	
Albert C. Parker	37 50	
George E. Stitt	50 00	
William Lunney	6 00	
Edward D. Ver Planck	37 50	
James Dounby	6 00	
Arthur E. Cox	6 00	
John Young	6 00	
James Crockett	6 00	
Amory Eliot	100 00	
James Crockett	6 00	
Charles W. Kennard	100 00	
J. W. Hobart	100 00	
George L. Briggs	37 50	
James Dalzell	6 00	
		604 00
Total receipts and cash on hand		$687 55

INCOME FROM PERPETUAL CARE FUND.

Dr.

To Receipts:

Balance from previous year		$426 46
Income from Investment:		
Massachusetts Hospital Life Insurance Co.	$543 61	
Interest on deposits, N. E. Tr. Co.	11 19	
		554 80
		$981 26

Cr.

By Payments:

Labor:		
Laborers' pay-rolls	$601 00	
		601 00
Cash balance on hand		$380 26

Summary.

Cash Balance on Hand:		
General Fund	$44 94	
Perpetual Care Fund	687 55	
Income from Perpetual Care Fund	380 26	
		$1,112 75

THE WARREN TREE FUND.

THE TREASURER IN ACCOUNT WITH THE WARREN FUND FOR PLANTING TREES IN THE HIGHWAYS OF THE TOWN.

DR.

To Receipts:	
Balance from previous year	$99 00
INCOME FROM INVESTMENT:	
One year's interest quarterly on $900 U. S. Consols . . .	36 00
Cash on hand	$135 00

SECURITIES HELD BY THE TREASURER.

In the Walnut Hills Cemetery Trust.

Annuity in Trust policies of the Mass. Hospital Life Insurance Co., No. 5,364, Feb. 19, 1889	$11,700 00	
No. 5,580, Dec. 31, 1892	2,500 00	
		$14,200 00

In the Warren Tree Fund.

$900 U. S. 4 per cent Consols, Registered, due July 1, 1907	$900 00

Insurance Policies.

ON THE TOWN HALL:

Expiration Nov. 10, 1897.

National Fire Insurance Co., Hartford, Conn., No. 41,301	$5,000 00

Expiration Nov. 14, 1897.

Insurance Co. of North America, Phila., Pa., No. 162,409	5,000 00
Hartford Fire Insurance Co., Hartford, Conn., No. 29,526	5,000 00
Continental Insurance Co., New York, N. Y., No. 219	5,000 00
Hanover Fire Insurance Co., New York, N. Y., No. 601,253	5,000 00
Royal Insurance Co., Liverpool, England, No. 4,616,831	5,000 00
Phenix Insurance Co., New York, N. Y., No. 5,173	5,000 00
Home Insurance Co., New York, N. Y., No. 236	5,000 00
Firemen's Fund Ins. Co., San Francisco, Cal., No. 816,685	5,000 00
Liverpool and London and Globe Ins. Co., Liverpool, England, No. 3,335,277	5,000 00
Sun Fire Office, London, England, No. 4,492,669	5,000 00
Springfield Fire and Marine Ins. Co., Springfield, Mass., No. 430	5,000 00
Commercial Union Assurance Co., London, England, No. 101,004	5,000 00
London & Lancashire, Liverpool, England, No. 2,087,709	5,000 00
	$70,000 00

ON FURNISHINGS IN THE TOWN HALL:

Expiration Nov. 14, 1897.

Firemen's Fire Insurance Co., Boston, No. 113,987	$2,500 00

ON ALMSHOUSE BUILDINGS ($5000 on house; $1000 on stable):

Expiration Jan. 27, 1898.

Liverpool and London and Globe Ins. Co., No. 3,335,288	$2,000 00
Firemen's Fund Ins. Co., San Francisco, Cal., No. 816,696	2,000 00

Expiration Feb. 1, 1898.

Springfield Fire and Marine Ins. Co., Springfield, Mass., No. 437	2,000 00
	$6,000 00

ON THE WALNUT HILLS CEMETERY LODGE:

Expiration Feb. 9, 1897.

The North British and Mercantile Insurance Co., London and Edinburgh, No. 1,126,331	$1,500 00

REPORT OF THE COLLECTOR.

TAXES.

	The Tax Levy of 1893 was		$627,174 50
	Abatements to Feb. 15, 1894		5,148 95
			$622,025 55
	Collections to Feb. 15, 1894		566,907 95
$55,117 60	Balance still due, $8\frac{79}{100}$ %		$55,117 60
	Tax Levy of 1892 was	$627,811 99	
	There remained uncollected Feb. 15, 1893, $5\frac{88}{100}$ %		$36,935 89
	Less additional abatements		3,469 06
			$33,466 83
	Collected		32,773 79
693 04	Outstanding		$693 04
	Tax Levy of 1891.		
	Uncollected Feb. 15, 1893		$503 30
	Abated		304 00
			$199 30
	Collected		107 00
92 30	Outstanding		$92 30

WATER RATES.

Total collections for the fiscal year ending Feb. 15, 1894:		
Rates	$38,109 68	
Meter Rentals	1,389 00	
		$39,498 68

SEWER ASSESSMENTS.

	The unapportioned sewer assessments at the commencement of the year amounted to	$2,433 85
	The apportioned to	9,501 15
		$11,935 00
	The assessments levied during the year aggregate	55,580 30
		$67,515 30
	Abated	576 37
		$66,938 93
	Collected	42,250 64
13,833 72	Apportioned } Uncollected	$24,688 29
10,854 57	Unapportioned }	
$80,591 23	*Amount carried forward.*	

$80,591 23	*Amount brought forward.*	

BETTERMENTS.

	BEACON STREET:	
	Unapportioned at the commencement of the year	$2,068 00
	Apportioned	68 33
		$2,136 33
	Abated	119 00
	Collected	$2,017 33
	FREEMAN STREET:	
1,250 00	Uncollected; same as last year (in suit)	$1,250 00
	AUBURN STREET:	
	Uncollected (apportioned)	$50 00
	Collected	$50 00
	CIRCUIT AND MIDDLESEX ROADS:	
	Assessment	$4,300 00
	Collected	3,380 00
699 00	Apportioned } Uncollected	$920 00
221 00	Unapportioned }	

RIVERDALE PARK.

	Unapportioned at the commencement of the year	$40,665 21
	Apportioned	534 00
		$41,199 21
	Additional to last year	90 00
		$41,289 21
	Collected	26,877 95
14,070 26	Unapportioned } Uncollected	$14,411 26
341 00	Apportioned }	
$97,172 49	Total of uncollected Taxes, Sewer and Betterment Assessments.	

TRIAL BALANCE, FEB. 15, 1894.

	Dr.	Cr.
Town of Brookline		$2,476,983 34
Town of Brookline, Trustee	$20,940 00	
Edward Devotion School-Fund		5,000 00
J. Sullivan Warren Bequest		940 00
John L. Gardner Gift		10,000 00
Martin L. Hall Bequest		5,000 00
Public Library	122,000 00	
Walnut Hills Cemetery	50,000 00	
Real Estate	2,065,321 00	
Personal Property	90,000 00	
Commissioners of Sinking Fund	429,123 87	
Trustees of Public Library	17,956 73	
Trustees of Walnut Hills Cemetery	15,312 75	
Warren Tree Fund	1,035 00	
Water Works	1,130,045 58	
Sewers	651,356 41	
Notes and Bonds Payable		2,165,685 00
Sewer Assessment Debtors	10,854 57	
Sewer Assessment Debtors, Apportioned	13,833 72	
Freeman-street Betterment Debtors	1,250 00	
Park Betterment Debtors	14,070 26	
Park Betterment Debtors, Apportioned	341 00	
George H. Worthley, Collector, 1891	92 30	
George H. Worthley, Collector, 1892	693 04	
Riverdale Park		343 69
Land for Additional Water Supply		9,146 37
Manual Training School		13,486 31
Riverdale Park Construction		2,090 76
New Force-Main		12,979 26
Addition to Low-Service Pumping Station		179 08
Covered Reservoir		280 17
New Pumping Engine		14,755 12
Chapel street		2,233 00
Colchester street		375 40
Carlton path		923 15
Village Brook		4,114 84
Longwood Park		195 17
St. Mary's-street Bridge		46,047 39
Monmouth street		81 42
Dudley-street Sewer		7,870 00
Real Estate purchased for non-payment of Sewer Assessment	385 59	
George H. Worthley, Collector for 1893	55,117 60	
Circuit-road Betterment Debtors	221 00	
Circuit-rd. Betterment Debtors, Apportion'd	699 00	
Cash on hand	88,060 05	
	$4,778,709 47	$4,778,709 47

Real Estate Owned by the Town, Exclusive of Water Works—Assessors' Valuation, February 15, 1894.

	Acres.	Feet.	Value.	Buildings.	Total.
Town Hall, Washington street		24,000	$30,000	$150,000	$180,000
Pierce Primary School-house, Pierce street		16,000	11,000	20,000	31,000
Pierce Grammar School-house, Prospect street		43,560	22,000	20,000	42,000
High School-house, Prospect street		16,000	8,000	22,000	30,000
Lincoln School-house, Boylston street		36,950	18,000	70,000	88,000
Boylston School-house, Boylston street		42,528	17,000	25,000	42,000
Parsons School-house, Walter avenue		16,632	6,500	12,000	18,500
Winthrop School-house, Brookline avenue		8,048	8,000	25,000	33,000
J. Elliot Cabot School-house, Marion street		35,460	20,000	30,000	50,000
Lawrence School-house, Francis street		56,213	28,000	46,500	74,500
Longwood School-house, St. Mary's street		30,000	30,000	5,000	35,000
Sewall School-house, Sewall street		30,000	10,000	40,000	50,000
Heath School-house, Heath street		43,560	7,000	10,000	17,000
Newton School-house, Newton street		10,000	1,000	400	1,400
Edward Devotion School-house, Harvard street		(Town lot.)		40,000	40,000
New High School-house lot, Gorham avenue, corner Tappan street		74,507	56,138		56,138
Public Library, Washington street		87,000	70,000	80,000	150,000
Police Station, Prospect street		10,000	7,000	6,000	13,000
Hose One House, Washington street		5,000	7,500	16,000	23,500
Hook and Ladder Truck and Hose House, Washington street		3,689	3,500	20,000	23,000
Steamer and Hose House, Boylston street		5,000	1,600	11,000	12,500
Chemical House, Monmouth street		(School-house Lot.)		8,000	8,000
Engine House, Devotion street		(Town lot.)		15,000	15,000
Town Stables, Cypress street		64,000	21,000	6,000	27,000
Almshouse, Newton street	6		7,000	6,500	13,500
Playground, Cypress street		228,670	102,600		102,600
Playground, Brookline avenue		166,899	166,000		166,000

Riverdale Park, St. Mary's street to Chestnut street, Cost of land and construction to date			489,883		489,883
Longwood Park, Francis and Kent streets and Longwood avenue	$3\frac{86}{100}$	168,000	40,000		40,000
Edward Devotion Estate, Harvard street	$6\frac{81}{100}$	296,530	65,000		65,000
Pipe Yard, Pearl street, B. & A. R. R. location and Winthrop playground		23,221	12,000		12,000
Walnut Hills Cemetery, Grove street	30		60,000		60,000
Brookline Cemetery, Walnut street	$5\frac{1}{2}$		1,000		1,000
LAND:					
Tappan street, bordering Boston and Albany railroad		67,179	30,000		30,000
Warren street, adjoining Winthrop estate		193,600	6,000		6,000
Heath street, stand-pipe location		51,726	5,200		5,200
Newton street, corner Grove street		5,200	1,000		1,000
Dudley street, triangular lot		144,020	12,000		12,000
			$1,380,921	$684,400	$2,065,321

FINANCIAL CONDITION.

ASSETS.

Real Estate:	
Town Hall, Public Library, School and Engine Houses, Police-Station, Stables, Playgrounds, Parks and Cemeteries	$2,065,321 00
Water Works	1,130,045 58
Personal Property:	
Furniture of all the town buildings and equipment of all the town departments	50,000 00
Books in the Public Library	40,000 00
Securities *(at par value)* **:**	
Sinking Fund	429,123 87
Public Library	17,956 73
Walnut Hills Cemetery	15,312 75
Warren Tree Fund	1,035 00
Uncollected Dues:	
Taxes	55,902 94
Sewer Assessments	24,688 29
Betterment Assessments	16,581 26
Cash in Treasury	88,060 05
	$3,934,027 47

LIABILITIES.

Notes and Bonds Payable	2,165,685 00
Excess of Assets over Liabilities	$1,768,342 47

(E. & O. E.)

BROOKLINE, February 15, 1894.

GEO. H. WORTHLEY,

Treasurer and Collector.

REPORT OF THE COMMISSIONERS OF THE SINKING FUND.

The Commissioners of the Sinking Fund of the town of Brookline herewith submit their annual report:

Since the establishment of the fund there have been paid town notes amounting to	$942,958 00
The par value of investments now constituting the fund is	429,123 87
	$1,372,081 87
The amount of appropriations for the Sinking Fund from the commencement to date is	1,194,807 25
Showing an increase of	$177,274 62

The present investments of the fund are as follows:

Bonds and Notes.

Brookline	7s,	due	Jan. 1, 1898, J. & J.	$71,500 00
"	6s,	"	Jan. 1, 1895, J. & J.	17,000 00
"	5s,	"	Jan. 1, 1900, J. & J.	4,000 00
"	4s,	"	Apr. 1, 1894, A. & O.	5,600 00
"	4s,	"	July 1, 1894, J. & J.	11,000 00
"	4s,	"	Feb. 1. 1895, F. & A.	1,250 00
"	4s.	"	Apr. 1, 1895, A. & O.	5,600 00
"	4s,	"	$10,000 May 1, 1895, M. & N. 4,000 June 1, 1895, Je. & D.	14,000 00
"	4s,	"	Feb. 1. 1896, F. & A.	1,250 00
"	4s,	"	Apr. 1, 1896, A. & O.	16,500 00
"	4s,	"	Apr. 1, 1896, A. & O.	5,600 00
"	4s,	"	June 26, 1896, Je. & D.	9,500 00
"	4s,	"	July 1, 1896, Je. & D.	20,000 00
"	4s,	"	Feb. 1, 1897, F. & A.	1.250 00
"	4s,	"	Apr. 1, 1897, A. & O.	5,600 00
"	4s,	"	10,000 May 1, 1897, M. & N. 4,000 June 1, 1897, Je. & D. 13,000 July 1, 1897, J. & J.	27,000 00
"	4s,	"	Feb. 1, 1898, F. & A.	1,250 00
"	4s,	"	Apr. 1, 1898, A. & O.	5,600 00
"	4s,	"	10,000 May 1, 1898, M. & N. 4,000 June 1, 1898, Je. & D.	14,000 00
"	4s,	"	Feb. 1, 1899, F. & A.	1,250 00
"	4s,	"	Apr. 1, 1899, A. & O.	5,600 00
"	4s.	"	Feb. 1, 1900, F. & A.	1,250 00
"	3½s,	"	5,000 July 1, 1897, J. & J.	5,000 00
Waltham	4s,	"	Jan. 1, 1897, J. & J.	16,000 00
Boston	3½,	"	July 1, 1919, J. & J.	74,000 00
"	3½,	"	Oct. 1, 1899, A. & O.	5,000 00
			Amount carried forward	$345,600 00

Amount brought forward	$345,600 00

Note secured by Mortgage on Real Estate.

L. R. Howe, 391 Marlboro street, Boston, M. & N., $4\frac{1}{2}\%$ . . .	10,000 00

Cash.

Deposited in First Nat'l Bank and N. E. Trust Co., Boston . .	73,523 87
	$429,123 87

BROOKLINE, Feb. 15, 1894.

CHARLES H. DRAPER,
MARTIN P. KENNARD,
JEROME JONES,
Commissioners of the Sinking Fund.

Description of Debt to which the Sinking Fund is Applicable.

PLAYGROUNDS BONDS.

Date.	Numbers.	Amount each.	When payable.	To whom.	Interest.	Total.
July 1, 1871	1 to 10	$5,000 00	July 1, 1896	N. E. M. Life.	6 %	$50,000 00
July 1, 1872	11 to 18	5,000 00	July 1, 1896	Z. C. H. & A. B. S. Ex'rs.	6	40,000 00
						$90,000 00

WATER SCRIP.

Jan. 1, 1874	1 to 150	$1,000 00	Jan. 1, 1898	Bearer.	7 %	$150,000 00
do. do.	151 to 250	500 00	Jan. 1, 1898	"	7	50,000 00
do. do.	251 to 450	1,000 00	Jan. 1, 1898	"	7	200,000 00
Jan. 1, 1875	451 to 525	1,000 00	Jan. 1, 1895	"	6	75,000 00
May 1, 1876	526 to 550	1,000 00	Jan. 1, 1898	"	5	25,000 00
Jan. 1, 1880	551 to 592	1,000 00	Jan. 1, 1900	"	5	42,000 00
						$542,000 00

SEWER BONDS.

April 2, 1877	1 to 125	$1,000 00	April 1, 1897	Bearer.	5 %	$125,000 00

WALNUT HILLS CEMETERY.

Aug. 15, 1874		$20,000 00	Aug. 15, 1894	Hingham Institution for Savings.	6½ %	$20,000 00
Aug. 18, 1874		10,000 00	Aug. 18, 1894		6½	10,000 00
						$30,000 00

TOTAL, $787,000.

The Commissioners of the Sinking Fund in Account with the Town of Brookline.

1893.			Dr.			
Feb. 16.	To cash balance					$85,634 13
To Interest Receipts:						
Boston	6 mos.		$5,000	at 3½%	$87 50	
Lemuel R. Howe	6	"	10,000	4½	225 00	
Brookline	6	"	71,500	7	2,502 50	
"	6	"	17,000	6	510 00	
"	6	"	4,000	5	100 00	
"	6	"	1,000	4½	22 50	
"	6	"	30,000	4	600 00	
"	6	"	12,000	4	240 00	
"	6	"	44,000	4	880 00	
"	6	"	5,000	3½	87 50	
Boston	6	"	74,000	3½	1,295 00	
Waltham	6	"	16,000	4	320 00	
First Nat'l Bank, on deposits,					425 01	
N. E. Trust Co., on deposits,					51 88	
Boston	6 mos.		5,000	3½	87 50	
Lemuel R. Howe	6	"	10,000	4½	225 00	
Brookline	6	"	71,500	7	2,502 50	
"	6	"	17,000	6	510 00	
"	6	"	4,000	5	100 00	
"	6	"	30,000	4	600 00	
"	6	"	12,000	4	240 00	
"	6	"	44,000	4	880 00	
"	6	"	5,000	3½	87 50	
Boston	6	"	74,000	3½	1,295 00	
Waltham	6	"	16,000	4	320 00	
Brookline	6	"	33,600	4	672 00	
"	6	"	9,500	4	190 00	
"	6	"	16,500	4	330 00	
First Nat'l Bank, on deposits,					103 23	
N. E. Trust Co., on deposits,					12 62	
						$15,502 24
Principal Receipts:						
Brookline, 4%						$1,000 00
Appropriation Receipts:						
Treasurer of Brookline, annual payment .					$62,500 00	
						$62,500 00
Total Receipts						$164,636 37

CR.

By Payments.

1893. INVESTMENT ACCOUNT PURCHASES:

April 1.	Brookline Note 4%, due April 1, 1896,	$16,500 00	
"	" " 4 " April 1, 1894,	5,600 00	
"	" " 4 " April 1, 1895,	5,600 00	
"	" " 4 " April 1, 1896,	5,600 00	
"	" " 4 " April 1, 1897,	5,600 00	
"	" " 4 " April 1, 1898,	5,600 00	
"	" " 4 " April 1, 1899,	5,600 00	
June 27.	" " 4 " June 26, 1896,	9,500 00	
Feb. 15.	" " 4 " Feb. 1, 1895,	1,250 00	
"	" " 4 " Feb. 1, 1896,	1,250 00	
"	" " 4 " Feb. 1, 1897,	1,250 00	
"	" " 4 " Feb. 1, 1898,	1,250 00	
"	" " 4 " Feb. 1, 1899,	1,250 00	
"	" " 4 " Feb. 1, 1900,	1,250 00	
			$67,100 00
	INTEREST:		
	Accrued on $7,500 of above		12 50
	BROOKLINE BONDS MATURED:		
June 30.	$24,000. Brookline Water Scrip, 4½, due July 1, 1893		24,000 00
	Total payments		$91,112 50
	Cash balance		73,523 87
			$164,636 37

1894.

Feb. 15. To cash on hand $73,523 87

E. and O. E.

BROOKLINE, Feb. 15, 1894.

GEO. H. WORTHLEY,

Treasurer.

REPORT OF THE AUDITORS.

The Auditors have to report that they have examined the accounts of George H. Worthley, Treasurer of the Town of Brookline, of the Warren Tree Fund, and of the Walnut Hills Cemetery, and have found them correct, and with the proper vouchers and warrants.

They have also examined the Treasurer's account with the Sinking Fund, and find it as reported to the Commissioners, together with the securities belonging thereto.

William E. Lincoln,
Gardner C. Brooks,
Winthrop S. Scudder,
Auditors.

Brookline, Mass., March, 1894.

REPORT OF COMMITTEE ON APPOINTMENT OF TOWN SOLICITOR.

The Committee appointed to consider the expediency of employing a town solicitor at a stipulated salary, having considered the matter, reports that in its opinion the same is inexpedient, and for the following reasons: —

First, Because there are grave doubts as to the legality of such a proposed appointment.

Second, Because it is doubtful if the town would thereby acquire more efficient services than are at present rendered.

Third, Because it is doubtful if such an appointment would result in a saving to the town over the present system of employing counsel.

Wm. H. Lincoln,
Thomas H. Talbot,
Levi L. Willcutt,
Chas. H. Drew,
Oscar B. Mowry,

Committee.

REPORT OF THE ASSESSORS.

TAX LIST

OF THE

TOWN OF BROOKLINE

FOR THE

YEAR 1893.

RATE: $11.00 ON $1,000.

LIST OF RESIDENTS ASSESSED POLL TAX ONLY, FOR 1893.

NAMES AND RESIDENCES.	NAMES AND RESIDENCES.	NAMES AND RESIDENCES.
Abbott Edward M. Harvard st.	Barclay Charles E. Boylston st.	Borden William, Boylston st.
Achorn Albert, Washington st.	Barker J. R. Beacon st.	Borden William N. Thorndike st.
Adair William, Sewall st.	Barkhouse George, Boylston st.	Bourne Charles C. Thorndike st.
Adams Frank, Walnut st.	Barkhouse Inkerman, Heath st.	Bouvé Marshall C. Kent st.
Adams Henry J. Harvard st.	Barkhouse Reuben, Heath st.	Bowditch Arthur H. Boylston st.
Adams John C. Harvard av.	Barnard Roland M. Harris st.	Bowditch Charles A. Boylston st.
Adams Robert, Cameron st.	Barrett Elbert E. Longwood av.	Bowen Charles F. Walnut st.
Aechtler John G. Washington st.	Barrett George W. Winthrop pl.	Bowen Thomas, Davis ct.
Agnew David, Fay pl.	Barrett Martin, Boylston st.	Bowen William H. Juniper st.
Ahearn Morris, Pearl st.	Barrett Michael, Brookline av.	Bower Angus, Cameron st.
Alford Edward B. Kent st.	Barrett Patrick, Morss av.	Bower Arthur, Cameron st.
Algar Alfred, Avon st.	Barrett Thomas F. M. Boylston st.	Bowes William, Walnut st.
Algar John, Avon st.	Barrett William F. Davis av.	Bowker Edwin P. Brook st.
Allen Eben, Prospect st.	Barrows Charles M. Prospect st.	Bowker Everett M. Brook st.
Allen Edgar C. Washington st.	Barry Humphrey S. Davis av.	Bowker Herbert A. Harvard st.
Allen Emery E. Harvard st.	Barry Michael jr. Boylston st.	Bowker Samuel W. Harvard st.
Allen Henry, Prospect st.	Barry Thomas, Winthrop pl.	Bowman Walter H. School st.
Allen Howard A. Dudley st.	Barry William, Beacon st.	Boyce Charles A. Cypress st.
Allen Ira D. Babcock st.	Barry William, Walter av.	Boyd Leslie, Freeman st.
Allen James H. Boylston pl.	Bartholomew Henry L. Roberts st.	Boyden A. Parker, Harrison st.
Allen John F. Boylston st.	Bartlett Benjamin F. Searle av.	Boyden John, Freeman st.
Allen John H. School st.	Bates Henry W. Longwood av.	Boynton Frederick, Station st.
Allen Joseph, Buckminster rd.	Batty Thomas, Heath st.	Brackett Arthur L. Summit av.
Allston William, Juniper st.	Bauchan John, Washington st.	Brackett Frank W. Elm pl.
Amend George H. Newton st.	Baxter Benjamin F. School st.	Brackett William N. Cameron st.
Ames Herbert O. Boylston st.	Baxter David F. School st.	Bradford David, Morss av.
Ames Irwin, Freeman st.	Baxter Thomas F. School st.	Bradford John, Morss av.
Anderson Alfred, South st.	Beals George W. Boylston st.	Bradford Thomas, Morss av.
Anderson A. P. Reservoir lane.	Beals Henry F. High st.	Brennan, John, Boylston st.
Anderson Fons O. Harvard st.	Beals John W. Boylston st.	Brennan John D. Boylston st.

Anderson John J. Winthrop pl.
Anderson Joseph H. Winthrop pl.
Anderson William, Thorndike st.
Andrews Obadiah, Winthrop pl.
Andrews Reuben H. Searle av.
Andrews Wilbur, Winthrop pl.
Angus Frank, Cameron st.
Appleton Francis H. Jr. Winchester st.
Arthur Alexander S. Walnut st.
Arthur Charles C. Washington st.
Arthur John R. Walnut st.
Atherton George E. Walnut st.
Atkinson Charles M. Warren st.
Atkinson Robert W. Heath av.
Atkinson William A. Heath av.
Atkinson William H. Fairbanks st.
Atwood Joseph, Winthrop pl.
Austin Thomas C. School st.
Ayers Thomas J. Boylston st.

Baker Edward W. Vernon st.
Baker Frank P. White pl.
Baker George W. Aspinwall av.
Baker Harvey H. Newton st.
Baker Herbert, Longwood av.
Ball Charles J. Flora st.
Ball Hezekiah, Flora st.
Ballentine James M. Leverett st.
Ballentine John, Harvard st.
Bancroft Charles P. Cypress pl.
Banks Benjamin F. Harvard st.
Banks James, Winthrop pl.
Barber Lewis, Brookline av.
Bean Charles H. Centre st.
Bean John D. Davis av.
Beck Louis, Harvard st.
Beecher Carleton C. Davis av.
Beecher Luther F. Davis av.
Beede D. Edward, Centre st.
Bell George P. Walnut st.
Bell Thomas, Roberts st.
Bellows Charles F. Webster pl.
Bellows Charles F. jr. Webster pl.
Belyea Frederick I. Brook st.
Benbow Abram, Clyde st.
Benbow Joseph, Clyde st.
Bennett Stephen H. Walnut st.
Bense Jeseph C. Walnut st.
Bentley Robert L. Cypress st.
Best Bertram, Boylston st.
Beverage George F. Heath st.
Beverage William, Chestnut st.
Beverly Arthur B. Avon st.
Bigham Andrew, Brookline av.
Birkmaier Walter, Sewall st. pl.
Bishop Elias, White pl.
Black James I. Cameron st.
Blakeslee Erastus, Harris st.
Blaney Thomas Washington st.
Bliss Donald, Washington st.
Blossom William L. Washington st.
Bolan Augustus, Washington st.
Boland John, Pearl st.
Boland John F. Chestnut st.
Bonacina Edward, Boylston st.
Bond Le Baron P. Holden st.
Bonney Alfred P. Station st.
Brennan Lambreth U. Freeman st.
Bresnahan Timothy J. Winthrop pl.
Brett Franklin, Harvard st.
Brewer Frank, Brook st.
Bridges Charles, Boylston st.
Bridges Gilbert, Boylston st.
Bridgman Albert L. Prospect st.
Briggs Albert P. Allerton st.
Briggs George L. Allerton st.
Briggs Henry P. Allerton st.
Brigham Jesse, Harvard st.
Brockway Clarence N. Park st.
Brockway Samuel J. Park st.
Brogan Patrick, Pearl st.
Brooks Frank, Chestnut Hill av.
Brown Charles, Station st.
Brown Charles J. Winthrop pl.
Brown Edwin S. Monmouth st.
Brown George D. Harvard st.
Brown Henry A. Station st.
Brown Henry H. Tappan st.
Brown Herbert E. Washington st.
Brown James, Goddard av.
Brown J. Everett, Davis av.
Brown M. Lamont, Walnut st.
Brown Merrill V. Davis av.
Brown Patrick, Boylston st.
Brown William A. Linden pl.
Brownell William F. Pleasant st.
Bruce Benjamin, Waverly st.
Bruce John, Heath st.
Brutcher James G. Walnut st.
Brutcher Thomas J. Walnut st.
Bryant Henry F. Linden pl.

POLL TAX LIST—Continued.

NAMES AND RESIDENCES.	NAMES AND RESIDENCES.	NAMES AND RESIDENCES.
Bryant Parker, Beacon st.	Callahan Patrick J. Juniper st.	Chamberlin ———, Washington st.
Bryson William, Cypress ct.	Callahan Timothy, Heath st.	Chaplic Leonard, Newton st.
Buckley John, Heath st.	Cameron John C. Harvard pl.	Chapman Bertrand A. Chestnut Hill av.
Bullard Albert N. Davis av.	Campbell Alexander M. Prospect st.	Chapman John N. Auburn st.
Bullard Frederick F. Davis av.	Campbell Hamilton, Boylston st.	Chapman L. Dana, Centre st.
Bullard Gardner W. Davis av.	Campbell James, Pearl st.	Chappins Felix, Washington st.
Burgess Benjamin F. Gorham av.	Campbell John, Boylston st.	Charlie ———, Boylston st.
Burgess George H. Walnut st.	Campbell John, Boylston st.	Charman Charles J. Boylston st.
Burgess Herbert, Boylston st.	Canaway David, Brook st.	Chase Edwin, Linden pl. ct.
Burke John, Pearl st.	Canfield Patrick, White pl.	Chase Harry E. Washington st.
Burke John J. Pearl st.	Cannon John, Harvard av.	Chase Henry, Pond av.
Burke John J. Boylston st.	Cantwell James F. Boylston st.	Cheever J. O. Centre st.
Burke Luke, Pearl st.	Cantwell John J. Morss av.	Cheever James F. Walnut st.
Burke Michael, Brookline av.	Cantwell Lawrence, Boylston st.	Chesholm Crosby, Winthrop pl.
Burke Patrick, Pearl st.	Canty Jeremiah P. White pl.	Christie James H. Boylston st.
Burke Thomas, Pearl st.	Canty M. Joseph, White pl.	Christie Walter, Boylston st.
Burke Thomas J. Pearl st.	Carberry Thomas, Pearl st.	Cilley Charles H. Kent st.
Burke Timothy jr. Brookline av.	Carey John, Cameron st.	Clark Thomas E. Harvard st.
Burke Timothy O. Ridgeway pl.	Carey Michael D. Brookline av.	Cleary James, Pearl st.
Burke William H. Boylston st.	Carey Owen, Cameron st.	Cleary Patrick, Pearl st.
Burkhardt Herman F. Park st.	Carlson Anthony, Washington st.	Clements Nathan, Davis av.
Burkhardt Otto M. Park st.	Carlson Benjamin, Harvard st.	Clifford Albert W. Newton st.
Burlingame Thomas W. Prospect st.	Carlson Charles H. Aspinwall av.	Clifford Henry S. Chestnut st.
Burnett John, Still st.	Carmody John, Washington st.	Cloonan Dennis, Pearl st.
Burns Edward S. Harvard st.	Carmody Michael F. Juniper st.	Clough Willard E. Harvard pl.
Burns John, Pearl st.	Carmody Patrick H. Washington st.	Coakley John, Harvard pl.
Burns Patrick J. Pearl st.	Carnes George H. Toxteth st.	Coakly John, Carlton st.
Burns Thomas, Boylston st.	Carnes Herbert W. Davis av.	Cobb Alvin W. Washington st.
Burt Douglas, Centre st.	Carnes William, Morss av.	Cobb Clifford S. Gorham av.
Burt Edward M. Centre st.	Carney Joseph, Juniper st.	Cobb Edward B. Harvard st.

Burt John A. Centre st.
Burt Lincoln J. Centre st.
Burt Robert V. Centre st.
Burton George, Freeman st.
Bush Arthur P. Aspinwall av.
Butler David, Pearl st.
Butler Eugene, White pl.
Butler James, Linden pl.
Butler Michael, Pearl st.
Butler William, Davis ct.
Butterfield Thomas, Cameron st.
Buttermore Thomas, Morss av.
Byrnes Patrick E. Chestnut Hill av.
Byron John, Egmont st.

Cabot Charles M. Clyde st.
Cabot F. Ernest, Fisher av.
Cabot Frederick P. Heath st.
Cabot Hugh, Clyde st.
Cabot Philip, Clyde st.
Cabot Richard C. Clyde st.
Cabot Stephen, Heath st.
Cabot Thomas H. Clyde st.
Cabot Walter M. Heath st.
Cadey James, Sewall st. pl.
Cady John, Roberts st.
Cahill John A. Chestnut st.
Cahill Joseph, Chestnut st.
Cahill Joseph E. Chestnut st.
Cahill Matthew, Brookline av.
Caldwell, Arthur F. Boylston st.
Caldwell George N. Cameron st.
Caldwell Henry L. jr. Babcock st.
Caligan Joseph H. White pl.
Carpenter Edward H. Clinton rd.
Carpenter LaForest, Chestnut Hill av.
Carreiro Antonio, Washington st.
Carreiro Joseph, Washington st.
Carroll Bernard F. Washington st.
Carroll Henry A. Washington st.
Carroll James, Sewall st.
Carroll James E. Washington st.
Carroll John, Pearl st.
Carroll John H. Emerald st.
Carroll Joseph J. Washington st.
Carroll Michael, Pearl st.
Carroll Michael J. Monmouth st.
Carroll Walter R. Cypress st.
Carslow Martin, Boylston st.
Carter James, Boylston st.
Carter John, Beacon st.
Carter Patrick, Boylston st.
Carter William H. Davis av.
Carver Henry R. Washington st.
Casey Daniel, Boylston st.
Casey James, Ackers av.
Casey James, Boylston st.
Casey James, Sewall st. pl.
Casey John, Boylston st.
Casey John, Washington st.
Casey Michael, Boylston st.
Casey Michael, Villa lane.
Casey Thomas, Ackers av.
Cater James, Boylston st.
Cater John, Boylston st.
Caton George S. Newton st.
Cauley Patrick, Pearl st.
Cavanagh Dennis, Washington st.
Coburn Albert N. Coolidge st.
Coburn James, White pl.
Coburn William A. Perry st.
Cochrane H. L. Station st.
Codman Philip, Warren st.
Cody Michael, Pearl st.
Coffey John, Walter av.
Cogswell Charles F. Centre st.
Cohen John, Juniper st.
Colby Henry E. York terrace
Coldwell Joseph H. Boylston st.
Cole Albion Parris, Sewall st. pl.
Cole George R. Aspinwall av.
Cole George W. School st.
Cole Henry G. Walnut st.
Colley Willis, Newton st.
Collins Jeremiah, Morss av.
Collins Jeremiah, Pond av.
Collins John, Brookline av.
Collins John, Pond av.
Collins John jr. Pond av.
Collins Joseph, Boylston st.
Colman Patrick, Harvard st.
Colson Peter, Reservoir lane.
Comer John W. Walter av.
Comer Patrick, Walter av.
Comerford James, Linden pl.
Comfort James, Davis ct.
Comstock Oliver C. Tappan st.
Conant Albert F. Washington st.
Conant Chauncey, Washington st.
Condon James, Summit av.
Condon John, Harvard st.
Condon Michael, Juniper st.

POLL TAX LIST—Continued.

NAMES AND RESIDENCES.	NAMES AND RESIDENCES.	NAMES AND RESIDENCES.
Conley John, Pearl st.	Courtney Eugene, Walter av.	Curtis Daniel B. Harvard st.
Conley John, Pearl st.	Courtney Stephen, Boylston st.	Curtis Francis M. Davis av.
Conley John, Walter av.	Cowdrey John, Sewall st.	Curtis William D. F. Harris st.
Conley Michael, Buckminster rd.	Coyen Dennis C. Linden pl.	Cushing James, Ivy st.
Conley Owen, Heath st.	Coyen James A. Brookline av.	Cushing Michael, Newton st.
Conley Thomas, Pond av.	Coyle Hugh, Walnut st.	Cusick Edward, Boylston st.
Conley William J. Walter av.	Crafts William B. Toxteth st.	Cusick Francis P. Walter av.
Connell, Jeremiah, Boylston st.	Craig Thomas J. White pl.	Cusick James, Walter av.
Connelly John J. Heath st.	Craig William, Winthrop pl.	Cusick John, Houlihan av.
Connelly Bernard, Walnut st.	Craik George, Heath st.	Cusick Thomas A. Walter av.
Connor Bartholomew, Brookline av.	Crampton John, Pearl st.	Cusick William J. Roberts st.
Connor Edward, Davis ct.	Crane James, Sewall st. pl.	Cutler Abram L. Chestnut pl.
Connor Frank B. Walter av.	Crane Joshua jr. High st.	
Connor Henry, Beacon st.	Cranton John, Harvard st.	Daggett Willard E. Harvard st.
Connor James, Walter av.	Cranton William, Harvard st.	Dale Lee C. Gorham av.
Connor John T. Walter av.	Cranton Wilson, Linden pl. ct.	Daley John W. Kerrigan pl.
Connor Patrick, Juniper st.	Cranwell Henry, Cypress st.	Daley Michael, Brookline av.
Connor William, Flora st.	Craven Joseph, Seaver st.	Daley Joseph, Roberts pl.
Conover J. H. Beacon st.	Craven Martin, Thayer pl.	Daley Patrick, Boylston st.
Conrad Bertrand, Williams st.	Crawford John F. Flora st.	Daley Patrick, Kerrigan pl.
Consadine James, White pl.	Crawford Lewis, Clyde st.	Daley Samuel, Harvard pl.
Conway Andrew F. Pearl st.	Creelman Andrew, Prospect st.	Daley Thomas, Boylston st.
Conway James, Pearl st.	Croak Edward, Juniper st.	Daley Thomas, Walnut st.
Conway John, Pearl st.	Crocker Harry H. Washington st.	Dallas Francis B. Washington st.
Conway John J. Pearl st.	Crockett James, Linden pl.	Dallas Horatio N. Washington st.
Conway Patrick, Brookline av.	Crohen Frank, Walter av.	Dalzell Stewart, Juniper st.
Conway Patrick, Davis ct.	Crohen James, Sewall st.	Dalzell William, White pl.
Conway Philip, Pearl st.	Crohen John, Sewall st.	Damon Willis C. Homer st.
Cook Elbridge G. Washington st.	Crohurst Frederick, Heath st.	Dana George C. Washington st.
Cook Harvey E. Harvard st.	Cronan Frank, Pearl st.	Dana Robert S. Park st.

Cook Norman H. Washington st.
Coolidge Albert H. Harvard st.
Coolidge Archibald, Boylston st.
Coolidge James W. Freeman st.
Coolidge John G. Boylston st.
Copeland Frank B. Prospect st.
Copeland John, Kent st.
Corbett Edward, Davis ct.
Corbett Leslie, Boylston st.
Corbett Martin, Newton st.
Corbin Henry, Washington st.
Corcoran John, Juniper st.
Corcoran Lawrence, Walter av.
Corey Alonzo W. Harvard st.
Corke Samuel, Juniper st.
Cormerais Henry K. Linden pl.
Corning Daniel W. Brookline av.
Cosgrove Thomas, Flora st.
Costello Charles, Station st.
Costello John, Station st.
Costello John, Kerrigan pl.
Costello John, Hammond st.
Costello Martin, Heath av.
Costello Patrick, Hammond st.
Costello Patrick, Kerrigan pl.
Costello Thomas, Morss av.
Cotter Francis, Washington st.
Cotting Francis J. Hawes st.
Cotton William E. Boylston st.
Coughlin Daniel, Pearl st.
Coughlin John, Pearl st.
Coughlin George, Heath st.
Coursley Cornelius, Heath st.
Courtley John, Heath st.

Cronan Michael, Pearl st.
Cronan Stephen, Pearl st.
Cronin Michael, Boylston st.
Crory Arthur, Heath st.
Crory John, Walter av.
Crosby George F. Kent st.
Crosby James, Freeman st.
Crosby Michael, Sewall st.
Crosby Walter, Harvard st.
Cross Frederick A. Boylston st.
Crossley James W. Marion st.
Crotty Jeremiah, Morss av.
Crowdis John S. Rawson rd.
Crowdis William, Cameron st.
Crowley Dennis, Juniper st.
Crowley Jeremiah, Juniper st.
Cumner Arthur, Beacon st.
Cunniff Michael, Sewall pl.
Cunningham Michael, Warren st.
Cunningham Patrick, Pearl st.
Curley James H. Boylston st.
Curley Thomas J. Walter av.
Curran John H. Boylston st.
Curran Joseph, White pl.
Curran Timothy, Boylston st.
Curry Henry J. Pearl st.
Curry James, Kerrigan pl.
Curry James, Pearl st.
Curry John, Boylston st.
Curry John, Pearl st.
Curry Peter, Boylston st.
Curry Simon, Pearl st.
Curry Thomas, Boylston st.
Curry Thomas J. Pearl st.

Dana William J. Washington st.
Danckert Gustaf, Longwood av.
Dane Ernest B. Dummer st.
Danforth FitzAlbert, Washington st.
Danforth Lucius N. Washington st.
Daniels, William H. Leverett st.
Darrah James, Juniper st.
Darrah James jr. Juniper st.
Dasey Martin J. Sewall st. pl.
Davis Carlton E. Emerson st.
Davis Eugene N. Washington st.
Davis John E. Andem pl.
Davis Michael, Cypress ct.
Davis Patrick, Cypress ct.
Davis Whitney L. Warren st.
Daxon Michael, Flora st.
Day John S. Monmouth ct.
Dearborn William G. Babcock st.
Deas James C. Monmouth st.
Dee Thomas, Boylston st.
Dee William H. Boylston st.
Delaney Thomas, Walnut pl.
Delaney William, Newton st.
Delano Charles E. Washington st.
Delano George H. Washington st.
Delano William H. Washington st.
Delany James, South st.
DeLaurie Edward, St. Paul st.
Delehanty Richard, Boylston st.
Delgan Thomas, Boylston st.
Dempster James, Cameron st.
Dempster William, Cameron st.
Denley Edward, School st.
Depew Frank L. Centre st.

POLL TAX LIST—Continued.

NAMES AND RESIDENCES.	NAMES AND RESIDENCES.	NAMES AND RESIDENCES.
Deveney Joseph, Walter av.	Donovan Joseph J. Walter av.	Dwyer Bernard, Houlihan av.
Devers John, Flora st.	Donovan Patrick, Pearl st.	Dwyer James H. Kerrigan pl.
Devettere Edward, Cypress st.	Doody Thomas, Harvard av.	Dwyer James, Houlihan av.
Devine William, Sewall pl.	Dooly Thomas F. Washington st.	Dwyer Thomas, Kerrigan pl.
Devlin Joseph, Juniper st.	Doran Levi, Washington st.	Dwyer Walter, Pearl st.
Devoux Frank, Boylston st.	Dorr Sidney B. Washington st.	Dwyer William, Kerrigan pl.
Devoux Mande, Pearl st.	Dorsey Michael, Pearl st.	Dyer Charles H. Washington st.
Devoux Marcell, Boylston st.	Doucette George H. Boylston st.	Dyer Eugene, Washington st.
Dick William A. Coolidge st.	Douglas John, Summit av.	Dyer Wyman, Harvard st.
Dickinson Charles M. Boylston st.	Dow Charles H. Winchester st.	
Dimmock William, Park st.	Dow Frank A. Newton st.	
Dimmock William A. Elm st.	Dow Lo, Washington st.	Eastman Edward C. Thorndike st.
Dimond Henry C. Boylston st.	Downey Martin, Boylston st.	Eaton William, Vernon st.
Dinsmore Robert, Washington st.	Downs Charles, Washington st.	Eddy Edward T. C. Perry st.
Dixon Arthur, Newton st.	Doyle J. Holden st.	Edgar James, Juniper st.
Dixon James, Davis ct.	Doyle John, Elm pl.	Edgar John M. Sewall st. pl.
Dixon Matthew, Juniper st.	Doyle Michael, Morss av.	Edgerly Truman C. Harvard st.
Dixon Richard, Leverett st.	Drew Thomas R. Heath st.	Edholm Edward, Davis ct.
Doane Arthur S. Waverly st.	Drewen Henry, Fisher av.	Edward William, White pl.
Doane Charles, Chestnut Hill av.	Driscoll James, Washington st.	Edwards Henry, Warren st.
Doane Howard A. Cameron st.	Driscoll Jeremiah, Longwood av.	Edwards Samuel D. Harvard st.
Doane Seth S. Harvard st.	Driscoll Jeremiah, Morss av.	Egan James, Boylston st.
Doane, Timothy, Washington st.	Driscoll Jeremiah, Emerald st.	Egan John W. Freeman st.
Dodd Arthur H. Tappan st.	Driscoll John, Brookline av.	Eichorn Albert H. Newton st.
Dodd James E. Tappan st.	Driscoll John J. Walnut st.	Eichorn John F. Newton st.
Dodge Robert E. N. South st.	Driscoll Joseph J. School st.	Eldredge Edward D. Monmouth st.
Doherty Bernard, Brookline av.	Driscoll Michael C. Cypress st.	Eldredge William A. Monmouth st.
Dolan John, Sewall st.	Driscoll Patrick, Pearl st.	Eliot Ernest, Elm pl.
Dolan Joseph, Washington st.	Driscoll Timothy, Morss av.	Eliot George W. Mason terrace.
Dolan Thomas, Villa lane.	Driscoll Timothy, Roberts st.	Ellis Luther, Washington st.

Dolbeare William L. Thorndike st.
Doliber Frank W. Goddard av.
Domett, Charles C. Searle av.
Donahue Charles G. Boylston st.
Donahue Dennis, Juniper st.
Donahue Florance, Brookline av.
Donahue James, Roberts st.
Donahue John, Cameron st.
Donahue John T. Boylston st.
Donahue Joseph, Babcock st.
Donahue Martin, Brookline av.
Donahue Patrick, Boylston st.
Donahue Timothy, Brookline av.
Donkin Albert, Leverett st.
Donley Dennis, Linden pl.
Donley James, Linden pl.
Donlon Edward, Boylston st.
Donlon James, Davis ct.
Donlon James F. Boylston st.
Donnelly John, Rawson rd.
Donnelly Joseph, Washington st.
Donnelly Samuel, White pl.
Donnelly Timothy, Pearl st.
Donnelly William J. Fay pl.
Donovan ———, Winthrop pl.
Donovan Dennis, Summer st.
Donovan Florance, Juniper st.
Donovan James, Pearl st.
Donovan James F. Walnut st.
Donovan Jeremiah, Pearl st.
Donovan John, Pearl st.
Donovan John, Tappan st.
Donovan John, Washington st.
Donovan Joseph, Pearl st.

Driscoll Timothy J. Longwood av.
Driscoll William, Boylston st.
Drohan Edward, Juniper st.
Drohan William, Juniper st.
Drummond Domley, Davis av.
Drummond Edward A. Davis av.
Duclos Alfred E. Sewall st. pl.
Dudley George M. Longwood av.
Duffy John, Davis ct.
Duffy Michael, Harvard pl.
Duffy Michael, Boylston st.
Duffy Patrick, Boylston st.
Duffy Patrick, Pearl st.
Duffy Patrick, Winthrop pl.
Duga Augustus, Washington st.
Duga Charles, Boylston st.
Dugan Eben W. Cypress st.
Dugan Walter H. Cypress st.
Dugan William, Boylston st.
Duggan Edward D. Warren st.
Duggan Gregory, Boylston st.
Duggan James, Cypress st.
Duggan James J. Cypress ct.
Duggan Richard, Cypress ct.
Dumaresq Philip, Washington st.
Dumphy Michael, Davis ct.
Duncan James B. Cypress ct.
Duncklee Charles B. Williams st.
Dunlevy John, Juniper st.
Dunn John, Walter av.
Dunn John O. White pl.
Dunning Patrick, Heath st.
Dupee Frank, Washington st.
Dutton Hammond J. Cypress pl.

Ellis Thomas, Cameron st.
Emerson William, Brookline av.
Emery Andrew J. White pl.
Emery Clarence D. Washington st.
Ernan Thomas, Brookline av.
Estabrook Richard D. Newton st.
Etheridge Howard, Washington st.
Eustis Charles A. Washington st.
Evans Charles, Chestnut st.
Evans Leonard, Newton st.
Ewing John, Davis av.
Ezra Frederick, Essex st.

Fagan James J. Heath st.
Fahy Michael, Walter av.
Fahy Patrick, Walter av.
Fallon Bernard, Houlihan av.
Fallon John, Cypress st.
Fallon Thomas, Newton st.
Fanning James, Brookline av.
Farley Patrick J. Cypress st.
Farmer Edward D. Juniper st.
Farnsworth Sewall B. Clark rd.
Farr William T. White pl.
Farrell Peter, Oak pl.
Farrell Robert, Brookline av.
Fawcett Frederick J. Perry st.
Faxon O. J. Thorndike st.
Fay Eugene F. Davis av.
Fay Frank, Clyde st.
Fay John, Sewall st.
Fay Patrick, Boylston st.
Fay Thomas, Clyde st.
Fay Thomas, Leverett st.

POLL TAX LIST—Continued.

NAMES AND RESIDENCES.	NAMES AND RESIDENCES.	NAMES AND RESIDENCES.
Fellner Eugene, Addington rd.	Foley William, Pearl st.	Gallagher Michael, Fairmount.
Felton Woodbury, Harvard st.	Foley William, Roberts st.	Gallagher Michael J. Pearl st.
Ferguson Alexander, Boylston st.	Folsom Chandler R. Garrison rd.	Gallagher Robert, Villa lane.
Ferguson Alexander, Chestnut Hill rd.	Folsom Francis B. W. Garrison rd.	Gallagher Terrence, Juniper st.
Ferguson Alexander M. Freeman st.	Foote Edward, Sewall st.	Galloway William, Brookline av.
Ferguson Alexander, Rawson rd.	Forbes Zeph. R. Station st.	Ganey John, Cameron st.
Field Frank D. Washington st.	Ford Frank, Beacon st.	Gannon James, Juniper st.
Field George W. Washington st.	Ford John, Freeman st.	Gannon James, Pearl st.
Files Willis E. Harvard st.	Ford Peter, Dudley st.	Gannon John, Pearl st.
Fillebrown Edward, Harvard st.	Ford Thomas F. Freeman st.	Gannon Patrick, Pearl st.
Fillebrown Edward T. Harvard st.	Fossa Joseph, Pearl st.	Garbouse Michael, South st.
Finlayson Duncan, Goddard av.	Foster Carl, School st.	Gardiner John H. Hawes st.
Finn James, Pearl st.	Foster George, School st.	Gardner Philip, Colchester st.
Finn Thomas, Pearl st.	Foster Henry, Boylston st.	Garrison Charles, Beacon st.
Finn Thomas jr. Pearl st.	Foster John, Roberts st.	Garrison Frank W. Beacon st.
Finnegan Arthur, Brookline av.	Foster Louis T. Harvard st.	Garvey George, Morss av.
Finnegan Arthur jr. Brookline av.	Foster Sumner H. Harvard st.	Gay Willard W. Elm st.
Finnegan James, Beacon st.	Foster Walter H. Cypress st.	Gazzard Erskine, Woodland rd.
Finneran Timothy, Villa lane.	Fowle Albert L. Edgehill rd.	Geary Owen, Boylston st.
Finnerty Edward, Boylston st.	Fowle James B. Andem pl.	Geddes James jr. Fairmount.
Finney Robert W. Harvard pl.	Fowler Charles G. High st.	George Andrew J. Thorndike st.
Finney William A. Washington st.	Fowler John R. Brook st.	Gerraghan Thomas, Sewall pl.
Fisher Augustus M. Kent st.	Fox Frank E. Brook st.	Geyer George, Boylston pl.
Fisher Horace C. Chestnut Hill av.	Frackelton Joseph, Winthrop pl.	Geyer John, Boylston pl.
Fisher Horace N. Chestnut Hill av.	Fram Stanley, Perry st.	Gibbons James A. Davis av.
Fitzgerald Nicholas B. White pl.	Francis Carlton S. Davis av.	Gibbons Michael, Sewall st. pl.
Fitzgerald Nicholas J. White pl.	Francis Joseph G. Linden pl.	Giblin Thomas F. Sewall st.
Fitzgerald Patrick, Linden pl.	Francis Nathaniel A. Davis av.	Gibson George, Goddard av.
Fitzgerald, Thomas, Pearl st.	Franklin John, Commonwealth av.	Gibson Hugh, Washington st.
Fitzgerald Thomas F. Boylston st.	Frawley Daniel, White pl.	Gibson James, Clyde st.

Fitzgerald William G. White pl.
Fitzgibbon David, Morss av.
Fitzpatrick Edward, Boylston st.
Fitzpatrick John, Flora st.
Fitzpatrick Michael, Warren st.
Flaherty Peter, Brookline av.
Flanagan Martin, Davis ct.
Flanagan Matthew, Brookline av.
Flanagan Michael, Washington st.
Flanagan Patrick, Washington st.
Flanagan Samuel, Brookline av.
Flanders Frank H. School st.
Flanders Jeremiah, South st.
Flatley Bernard, Houlihan av.
Flatley Dominick, White pl.
Fleming Bernard, Flora st.
Fleming David W. Brookline av.
Fleming John F. Walter av.
Fleming Patrick, Walter av.
Fleming Patrick, Boylston pl.
Fletcher Allen, South st.
Fletcher Lewis P. Washington st.
Flood Charles H. Toxteth st.
Flood Frederick A. Toxteth st.
Flood Hugh, Toxteth st.
Flood Joseph, Davis ct.
Flood Kisse, Boylston st.
Flood William S. Toxteth st.
Flynn John, Goddard av.
Flynn Nicholas J. Brookline av.
Fogarty Isley M. Stetson st.
Foley David, Sewall st. pl.
Foley Patrick, Roberts st.
Foley Timothy, Brookline av.

Frawley John J. jr. Brookline av.
Frawley Patrick, Pearl st.
Frawley Patrick J. Pearl st.
Frawley William, Juniper st.
Frazier Alexander, Harvard st.
Frazier Allen, Harvard st.
Frazier George, School st.
Frazier Horace S. Boylston st.
Freeman A. Bradford, Cypress st.
Freeman Charles R. Cypress st.
Freeman George A. Harvard st.
Frenette Alphonse, Boylston st.
Friend Edwin K. Mason terrace.
Friend Harry L. Mason terrace.
Friend H. Waldo, Mason terrace.
Friend S. A. Boylston st.
Frome Charles, Summit av.
Frost Henry G. Kilsyth rd.
Frost Willlam, Warren st.
Frost William L. Kilsyth rd.
Fuller Clarence E. Boylston st.
Funk Charles J. Boylston st.
Furber George P. Cypress st.
Furber William H. Cypress st.
Furfey Hugh P. Boylston st.

Gallagher Anthony, Sewall pl.
Gallagher Dominick Sewall pl.
Gallagher James, Juniper st.
Gallagher James, Sewall pl.
Gallagher James, Pond av.
Gallagher James, Villa lane.
Gallagher John, Fairmount.
Gallagher Martin, Fairmount.

Gibson Parker, Winthrop pl.
Gill Henry, Aspinwall av.
Gill Michael, Davis ct.
Gillan James, Pearl st.
Gillespie Bernard, Juniper st.
Gillespie John, Brookline av.
Gilman Ai P. Brook st.
Gilmore Thomas, Flora st.
Glancy Hugh, Freeman st.
Glancy James F. Chestnut st.
Glancy Joseph B. Cypress st.
Gleason James F. Walter av.
Gleason Martin, Villa lane.
Gleason Thomas, Davis ct.
Glennan Michael, Cypress ct.
Glynn John, Goddard av.
Glynn John H. Boylston st.
Gochirtz Francis F. Winthrop pl.
Goode Samuel J. St. Mary st.
Goodine David P. Roberts st.
Goodnough Benjamin F. South st.
Goodnough Randall, South st.
Goodspeed Carl M. Marion st.
Goodwin Asahel J. Goodwin pl.
Goodwin William H. Reservoir lane.
Gookin James, Brookline av.
Gordon Frederick C. Harvard st.
Gordon John C. Waverly st.
Gowan John C. Harvard pl.
Gowing Ezra, Boylston st.
Grady Patrick, Brookline av.
Grady Patrick, Pearl st.
Grady William, Babcock st.
Graham Henry J. Linden pl.

POLL TAX LIST—Continued.

NAMES AND RESIDENCES.	NAMES AND RESIDENCES.	NAMES AND RESIDENCES.
Granger Thomas D. St. Mary st.	Hanna William, Andem pl.	Henry Bertram C. Toxteth st.
Graves Abram, Juniper st.	Hapgood Charles E. Harris st.	Hickey David, Fairmount.
Graves George H. Boylston st.	Harding Willis E. Washington st.	Hickey James E. Boylston st.
Green George, Sewall st.	Harkins William, Boylston st.	Hickey John, Brookline av.
Green John E. Emerald st.	Harkness James, Sewall pl.	Hickey John H. Boylston st.
Green Thomas, Morss av.	Harkness John, Sewall st.	Hickey Maurice, Boylston st.
Greenwood Kenneth, Washington st.	Harkness William J. Boylston st.	Hickey Michael, Clyde st.
Greenwood Samuel K. Cameron st.	Harmon George, Winthrop pl.	Hickey Michael J. Winthrop pl.
Greeran James, Davis ct.	Harmon John M. Newton st.	Hickey Patrick, Juniper st.
Gregan John, Park st.	Harnedy James, Tappan st.	Hickey Patrick, Pearl st.
Grennan Patrick, Washington st.	Harrington Andrew J. Longwood av.	Hickey Peter, Boylston st.
Griffin Andrew, Brookline av.	Harrington Cornelius, Ridgeway pl.	Hickey Thomas G. Winthrop pl.
Griffin Daniel M. Warren st.	Harrington Dennis, Villa lane.	Hickey William J. Boylston st.
Griffin Edward, Sewall st. pl.	Harrington Dennis T. Villa lane.	Hickey William, Clyde st.
Griffin Gerald T. Thayer st.	Harrington Jeremiah J. Juniper st.	Hickey William J. Pearl st.
Griffin Jeremiah, Reservoir lane.	Harrington John J. Villa lane.	Hicks John, Pleasant st.
Griffin John E. Thayer st.	Harrington Timothy J. Villa lane.	Higbee Frank, Kerrigan pl.
Griffin Joseph, Roberts st.	Harris Charles A. Vernon st.	Higgins John, Pearl st.
Griffin Martin, Boylston st.	Harris Charles W. Brington rd.	Higgins John, Villa lane.
Griffin Michael, Walter av.	Harris James H. Villa lane.	Hill Adoniram H. Searle av.
Griffin Patrick, Brookline av.	Harris Norman, Kent st.	Hill Clarence H. Marion st.
Griffin Thomas, Boylston st.	Harris Sidney, Vernon st.	Hill Eugene, Fay pl.
Griffin Thomas, Morss av.	Harris William, Boylston st.	Hill George R. Heath st.
Griffiths Herbert, Harvard st.	Harrison Henry, Cameron st.	Hill Spencer R. Marion st.
Griggs Walter A. Harvard st.	Hart Crawford, White pl.	Hill Thomas, Walter av.
Grogan George H. St. Mary st.	Hart John, Roberts st.	Hillen John, Walter av.
Grogan John R. St. Mary st.	Hart Timothy, Roberts st.	Hilton Eben, Clinton rd.
Grogan Richard H. jr. St. Mary st.	Hartegan Daniel, Brookline av	Hinds John, Newton st.
Grossman August, Boylston st.	Hartley Frank, Cypress st.	Hingston Joseph, Flora st.
Grossman Frederick A. Boylston st.	Hartley Harry, Cypress st.	Hinkley Willard H. Irving st.

Grover Henry L. Washington st.
Grover Lester, Washington st.
Gulfield Henry, Kent st.
Gunderson Norman, Cypress st.

Haggerston Joseph, Newton st.
Haggerty Cornelius, Brookline av.
Haggerty Francis, Brookline av.
Haggerty James, Linden pl. ct.
Haggerty John, Pearl st.
Haggerty Michael, Summer st.
Haggerty Thomas, Brookline av.
Hale J. Lee, Coolidge st.
Halfenstine Fritz A. White pl.
Hall Frederick B. Harvard st.
Hall Henry M. Washington st.
Hall Prescott F. High st.
Hall William, Pearl st.
Hallahan Bartholomew, Freeman st.
Hallowell Jacob, Cypress pl.
Halstead Pennington, Station st.
Hamilton Hans, Longwood av.
Hamilton J. William, Sewall av.
Hamlen Nathaniel P. Warren st.
Hammond William, Chestnut st.
Hand Charles F. Boylston st.
Hand John F. Boylston st.
Hand Robert W. Andem pl.
Hand William A. Andem pl.
Handrahan Michael, Brookline av.
Handy James W. High st.
Handy Melvin, Brook st.
Hanley Charles A. Boylston st.
Hanley Thomas, Villa lane.

Hartnett Maurice, Pond av.
Hartnett Patrick, Pond av.
Harvey Charles, Washington st.
Harvey James, Washington st.
Harvey James S. Cameron st.
Harvey John W. Harvard pl.
Harvey Joseph, Washington st.
Harvey Thomas, Washington st.
Harwood Albert S. Davis av.
Harwood Edward E. Babcock st.
Haseltine William B. Chestnut st.
Haseltine William S. Chestnut st.
Hastings Arthur E. Clyde st.
Haughton Lawrence, Cottage st.
Haven Charles F. Marion st.
Hawes Irad, White pl.
Hayes John, Cameron st.
Hayes Patrick, Davis ct.
Hayes Patrick J. Walter av.
Hayes William, Cameron st.
Healy James, Babcock st.
Healy Michael, Clyde st.
Hemphill Henry D. Davis ct.
Henderson Albert F. Aspinwall av.
Henderson Frederick G. Chestnut Hill av.
Henderson Walter P. Chestnut Hill av.
Henderson William J. Chestnut Hill av.
Hennessey Gerold, Goddard av.
Hennessey Michael, Pearl st.
Hennessey Michael, Villa lane.
Hennessey Thomas, Villa lane.
Hennessy James, Juniper st.
Hennessy John, Washington st.
Hennessy Joseph, Marshal st.

Hipson Charles, Winthrop pl.
Hogan Daniel T. Brook st.
Hogan Edward J. Longwood Av.
Hogan Edward C. D. Roberts st.
Hogan Frank A. Brook st.
Hogan John, Roberts st.
Hogan John jr. Roberts st.
Hogan John C. Brookline av.
Hogan Patrick F. Longwood av.
Hogan Thomas, Summit av.
Hogan William, Reservoir lane.
Hole Charles A. School st.
Holleran Edward J. Pearl st.
Holleran John, Walter av.
Holleran Patrick A. Houlihan av.
Holleran Stephen D. Houlihan av.
Holleran Charles, Heath st.
Holleran John, Grove st.
Holleran John, Heath st.
Holmes Henry J. Walnut st.
Honey James, Roberts st.
Hood Arthur N. Powell st.
Hood Horace, Ackers av.
Hook William R. N. Washington st.
Hoole Charles, Boylston st.
Hooper Robert E. Goodwin pl.
Hop Woh, Washington st.
Hope Alfred, Harvard av.
Hopkins James A. H. Walnut st.
Hopkins Lewis, Winthrop rd.
Horgan John J. Cameron st.
Horgan Michael, Flora st.
Hornley Michael, Roberts st.
Hornley William, Roberts st.

POLL TAX LIST—Continued.

NAMES AND RESIDENCES.	NAMES AND RESIDENCES.	NAMES AND RESIDENCES.
Horton Herbert A. Elm st.	Johnson Frank A. Kent st.	Kelly Paul, White pl.
Horton James W. Walnut st.	Johnson George F. Kent st.	Kelly Thomas, Davis ct.
Hosmer Alonzo L. Essex st.	Johnson John, Walter av.	Kelly Thomas, Washington st.
Houghton Michael, Cameron st.	Johnson John A. South st.	Kelly Thomas, Washington st.
Houghton Silas A. Park st.	Johnson Michael, Pearl st.	Kelly Thomas F. Brook st.
Houlihan John, Boylston st.	Johnson Patrick, Juniper st.	Kemp Arthur E. Cypress st.
Houlihan John, Davis ct.	Johnson Peter, Beacon st.	Kenan Patrick, Kerrigan pl.
Howard Charles McB. Chestnut Hill av.	Johnson William, Brookline av.	Kendall Henry P. Fairmount.
Howard Henry A. Davis av.	Jones Artemas S. Walnut st.	Kendall Richard I. Fairmount.
Howard Philip B. Chestnut Hill av.	Jones Edward, Morss av.	Kennard Augustus, Winthrop pl.
Howe James, Flora st.	Jones George Ripley, Kent st.	Kennard Frederick H. Walnut st.
Huban John, Pearl st.	Jones Winthrop B. Webster pl.	Kennedy John, Cameron st.
Huban Malachi, Pearl st.	Jouannet Peter, Linden pl.	Kennedy John G. Longwood av.
Hughes James, Cameron st.	Joyce John, Juniper st.	Kennedy Michael, Warren st.
Hughes James, Walter av.	Joyce Patrick, Juniper st.	Kennedy Thomas, Morss av.
Hughes John, Pearl st.	Joyce Patrick, Walter av.	Kennedy Thomas, Pond av.
Hunnewell Walter W. Boylston st.	Kaffenberg Karl, Centre st.	Kennedy William, Tappan st.
Hunt ———, Prospect st.	Kaneen Orville, Harvard st.	Kenney Albert, Winchester st.
Hunt James, Pearl st.	Karens Patrick, Morss av.	Kenney Timothy, Cypress ct.
Hunt John, White pl.	Karras Charles, High st.	Kenney John, Davis ct.
Hunt Thomas G. Davis av.	Kay Robert O. Rawson rd.	Kenny David, Leverett st.
Hunter Thomas, Sewall st.	Keane Thomas, Davis ct.	Kenny John, Kerrigan pl.
Hunting Charles F. School st.	Kearnes Martin, Walter av.	Kenny Thomas, Washington st.
Hurd Benjamin jr. Hurd rd.	Keavy Patrick, Winchester st.	Kenrick David A. Searle av.
Hurd Nathaniel B. High st.	Keefe John D. Boylston st.	Kenrick Joseph, Winthrop pl.
Hurd H. Staunton, Hurd rd.	Keefe Joseph, Sewall st.	Kent Edward L. Tappan st.
Hurley James, Linden pl.	Keegan Dominick F. Juniper st.	Kent John C. Washington st.
Hurley John, Beacon st.	Keegan Henry J. Ridgeway pl.	Kerins Thomas, Brookline av.
Hurley John, Brookline av.	Keegan Hugh, Juniper st.	Kernan John B. Harvard st.
Hurley Michael, Boylston st.	Keegan James M. Ridgeway pl.	Kerr Hugh F. Brook st.

Hurley Michael, Davis ct.
Hurley Michael, Flora st.
Hurley Patrick, Washington st.
Hurley Timothy, Boylston st.
Husk Charles B. Boylston st.
Husk Charles L. Prospect st.
Hussey Charles F. Francis st.
Hutchins Harry C. Washington st.
Hutchins John F. Washington st.
Hyland Daniel, Villa lane.
Hyland Edward, Juniper st.
Hyland James, Villa lane.
Hyland Maurice, Boylston st.

Infantino Joseph, School st.
Ingalls Herbert E. Waverly st.
Ingraham Samuel, White pl.

Jackson Howard, Gorham av.
Jackson Isaac N. Park st.
Jackson John, Clyde st.
Jackson Robert, Cameron st.
James Charles M. Waverly st.
James William H. Brook st.
Jannock Herman, Boylston st.
Jaques William, Cypress st.
Jeffers Samuel T. jr. Perry st.
Jefferson Francis I. Washington st.
Jefferson Thomas, Newton st.
Jenney Alexander S. Stearns rd.
Jenney Warren, Stearns rd.
Jennings Michael, Flora st.
Johnson Felix, Pearl st.

Keegan Thomas E. Linden pl.
Keegan Michael F. Ridgeway pl.
Keenan Thomas, Cameron st.
Keene Andrew J. Walker av.
Keep Charles M. Centre.
Keevan William, Winthrop pl.
Kehan John, Juniper st.
Keith Andrew, Warren st.
Kelleher Maurice, Juniper st.
Kelleher Maurice, Kerrigan pl.
Kelleher Patrick A. Sewall st.
Kelleher Peter, Sewall st.
Kelleher Richard jr. Sewall pl.
Kelleher Thomas J. Kerrigan pl.
Kellogg John, Marion st.
Kellom Arthur H. Washington st.
Kelly Bernard jr. Winthrop pl.
Kelly George Washington st.
Kelly James, Winthrop pl.
Kelly John, Pearl st.
Kelly John, Warren st.
Kelly John Walter av.
Kelly John 2d, Walter av.
Kelly John, Sewall st.
Kelly John B. Cypress st.
Kelly John D. Roberts st.
Kelly John J. Gardner rd.
Kelly John J. Pearl st.
Kelly Michael, Boylston st.
Kelly Michael J. Chestnut st.
Kelly Patrick, Beacon st.
Kelly Patrick, Chestnut st.
Kelly Patrick, Pearl st.
Kelly Patrick A. Sewall st.

Kerr Joseph, Longwood av.
Kerr William, Harvard pl.
Kerr William, Stearns rd.
Kerrigan James, Reservoir lane.
Kerrigan Michael, Longwood av.
Kerrone Patrick, Boylston st.
Kesselgren Charles W. Longwood av.
Kettembeil Adolph, Washington st.
Kiley Michael jr. Juniper st.
Kiley Patrick, Juniper st.
Kilgallon James, Pearl st.
Kilgallon John, Juniper st.
Kilnan Michael, Washington st.
Kilten Lyman, Washington st.
Kimball Edwin N. jr. Harvard av.
Kincaird Joseph, Davis ct.
King August, Morss av.
King Charles, Leverett st.
King Clarence W. Rawson rd.
King George, Cameron st.
King George, Winthrop pl.
King John, Morss av.
King John J. Harvard pl.
King Patrick, Morss av.
King Paul, Juniper st.
King Peter, Walnut av.
King Samuel, Harvard st.
King Thomas F. White pl.
Kingman Abner A. Park st.
Kingman Bradford, Washington st.
Kingman Martin, Washington st.
Kirby Frederick, Harvard st.
Kirk Joseph, Washington st.
Kittridge Joseph, Davis av.

POLL TAX LIST—Continued.

NAMES AND RESIDENCES.	NAMES AND RESIDENCES.	NAMES AND RESIDENCES.
Kneeland John, Walter av.	Linskey John, Juniper st.	Mackintosh James D. Pearl st.
Knowles William A. Heath st.	Linton James, Harvard st.	Mackintosh John W. Elm st.
Knox Walter, Freeman st.	Little Frank, Heath st.	MacKnight Robert, Harvard st.
Koch George, Walnut st.	Little George A. Pleasant st.	MacNeil William, Roberts st.
Koch Herman, Walnut st.	Little Henry A. Thayer pl.	Madden Charles, Juniper st.
Koch John jr. High st.	Little John, Washington st.	Madden John J. Brookline av.
Koch Regus, Walnut st.	Little John E. Washington st.	Magoun Walter, Davis av.
Koch Theodore, Walnut st.	Littler George, Villa lane.	Maguire John, Washington st.
Koffinke Adolph, Washington st.	Livingston Alexander, Newton st.	Maguire John A. Davis ct.
Krogman Francis, Waverly st.	Locke Arthur E. Monmouth st.	Maguire William, Heath st.
Kretschman Otto J. Roberts st.	Locke John, Washington st.	Maguire William, Sewall st. pl.
Kyle Warren O. John st.	Logan James, Washington st.	Mahan George E. Thayer pl.
	Long Ivory A. Washington st.	Mahan James, Juniper st.
	Long John A. Pearl st.	Mahan James F. Thayer pl.
Lacy Daniel, Pearl st.	Loody Timothy, Pearl st.	Mahan John, Villa lane.
Lacy Harry, Juniper st.	Lord Algernon H. Boylston st.	Mahan Patrick, Fairmount.
Lacy Henry, Juniper st.	Loring Lindsley, High st.	Mahan Thomas C. Thayer pl.
Lacy James, Morss av.	Loughlin John, Sewall st. pl.	Maher John J. Warren st.
Lacy Patrick, Juniper st.	Lovett James J. Pearl st.	Maher Patrick, Boylston st.
Lacy Patrick jr. Juniper st.	Lundy John, Sewall st. pl.	Maher Thomas P. Washington st.
Lacy Thomas, Sewall st.	Lunny Charles A. Brookline av.	Mahon John, Boylston st.
Lacy Thomas F. Juniper st.	Lunny Edward H. Pearl st.	Mahon Luke, Boylston st.
Lahaff Michael, Boylston st.	Lunny Patrick, Ackers av.	Mahoney Bartholomew, Pearl st.
Laight ———, Washington st.	Lunny William, Andem pl.	Mahoney Cornelius, Pearl st.
Laighton William B. Davis av.	Lunny William H. Linden pl. ct.	Mahoney Daniel, Boylston st.
Lally John, Fairmount.	Lydon John, Beacon st.	Mahoney Daniel, Harvard st.
Lamonte Angus, Heath st.	Lyford Charles D. Vernon st.	Mahoney David, Chestnut Hill av.
Lanchester Henry, Perry st.	Lynch David, Linden pl. ct.	Mahoney Dennis, Roberts st.
Lanchester Robert, Perry st.	Lynch Dennis, Sewall st.	Mahoney Dennis, Juniper st.
Lane Edward, Linden pl.	Lynch James, Heath st.	Mahoney John J. Freeman st.

Lane Frederick, Harris st.
Landstrom Oscar, St. Paul st.
Langdon Henry K. Boylston st.
Larkin John, Fairmount.
Larkin John, Heath st.
Laughlin Thomas, Pearl st.
Lauriat Charles E. jr. Beacon st.
Lawler Judson, Pearl st.
Lawler Lewis, Pearl st.
Lawson Joshua, Harvard st.
Leader Henry, Beacon st.
Leather George, Woodland rd.
Leavitt Frederick, Prospect st.
Lee Alexander, Flora st.
Lee George W. Mountfort st.
Lee Joseph, Mountfort st.
Lee Michael, Thayer pl.
Lee Sing, Washington st.
Lee William C. Linden pl.
Leesam William, Linden pl. ct.
Leland Alvin, Washington st.
Leighton Charles, Washington st.
Lemoux Hector, Harvard st.
Leonard Patrick, Boylston st.
Levein Isaac, Washington st.
Liddy John, Boylston st.
Liddy John jr. Boylston st.
Lincoln Albert L. Harvard st.
Lincoln Henry, Dudley st.
Lincoln James G. Walnut st.
Lincoln Louis R. Davis av.
Linn Samuel, Sewall st. pl.
Linn William, Juniper st.
Linscott, William, Chestnut st.

Lynch James J. Brookline av.
Lynch James J. School st.
Lynch James M. Washington st.
Lynch John, Heath st.
Lynch John H. Pearl st.
Lynch Michael, Tappan st.
Lynch Michael C. Tappan st.
Lynch Michael, Washington st.
Lynch Patrick, Boylston pl.
Lynch Patrick J. Washington st.
Lyon Ernest, Harrison st.
Lyon Patrick, Pearl st.
Lyon Samuel S. Beacon st.
Lyon Thomas, Sewall st.
Lyons James, Heath st.
Lyons James, Sewall st.
Lyons John A. Sewall st.
Lyons Patrick, Sewall st.
Lyons Thomas, Walter av.
Lyons Timothy, Gorham av.
Lyons William, Sewall st.

Macallister Richard, Walnut st.
MacDonald Alexander D. Chestnut st.
Mack Abbott P. Newton st.
Mack Bernard, Boylston st.
Mack Henry M. Newton st.
Mackay James P. Elm pl.
Mackay Mark, Elm pl.
Mackay William, Harvard pl.
MacKenzie Daniel, Washington st.
MacKenzie James, Juniper st.
MacKenzie John, Heath st.
Mackintosh George, Brookline av.

Mahoney Joseph, Washington st.
Mahoney Thomas, Pearl st.
Mahoney William, Pearl st.
Malcomson John, Beacon st.
Maller Clarence E. Linden pl.
Malloux, Frank W. Sewall st.
Malloy Laurence, Fairmount
Malloy Patrick, Warren st.
Malone Bernard T. Summer st.
Malone George E. Summer st.
Malone John P. Summer st.
Maloney Bartley, Davis ct.
Maloney James, Pearl st.
Maloney John, Boylston st.
Maloney John, Boylston st.
Maloney John, Pearl st.
Maloney Michael, Pearl st.
Maloney Patrick, Davis ct.
Maloney Patrick H. Pearl st.
Maloney Timothy, Morss av.
Maloney William, Pearl st.
Maney Michael, Morss av.
Mangan Michael T. Pearl st.
Manley Alden A. Harvard st.
Manley Francis M. Boylston st.
Manley John W. Boylston st.
Manley Michael F. Boylston st.
Mann Howard T. Davis av.
Manning Patrick, Hammond st.
Manning Warren H. Fairmount.
Manning William, Warren st.
Mannion Patrick, Davis ct.
Mansfield Henry H. Francis st.
Manthorpe John, Newton st.

POLL TAX LIST—Continued.

NAMES AND RESIDENCES.	NAMES AND RESIDENCES.	NAMES AND RESIDENCES.
Marcyes Arthur F. Brookline av.	McCormack Patrick, Brookline av.	McInerney Martin, Davis ct.
Marcyes Nathaniel, Brookline av.	McCourt Frank, Washington st.	McInerney Martin, Harvard st.
Marden Henry R. Harvard st.	McCracken Alexander, Sumner rd.	McInerney Michael, Davis ct.
Margeson George, Station st.	McCue Harry, Ackers av.	McIntire Henry, Freeman st.
Margeson James P. Boylston st.	McCue Patrick, Chestnut Hill, av.	McKay Clarence, Winchester st.
Marley James, Kerrigan pl.	McCuen James, Washington st.	McKendry William J. Heath st.
Marony Thomas, Roberts st.	McCullough Alexander, Harvard st.	McKenna Alfred, Sewall st.
Marshall Thomas, Cameron st.	McCullough James, Toxteth st.	McKenna Joseph, Ridgeway pl.
Marston Edward C. Boylston st.	McCullough John, Toxteth st.	McKenna Robert, Ridgeway pl.
Martin Albert, Harvard st.	McCullough John, Harvard st.	McKenna William G. Pearl st.
Martin Albert B. Linden pl. ct.	McCullough Michael, Flora st.	McKenney H. B. Aspinwall av.
Martin George, Harvard st.	McCurran Michael, Emerald st.	McKenzie Daniel, Washington st.
Martin Thomas, Sewall st.	McCurran Thomas, Emerald st.	McKenzie John, Woodland rd.
Mason Charles N. Summit av.	McDavitt George, Linden pl. ct.	McKenzie Sweney, Harvard pl.
Mason William, Brookline av.	McDavitt Henry J. Linden pl. ct.	McLane John A. Brook st.
Massé Edward P. Harvard pl.	McDavitt John J. Boylston pl.	McLaughlin James, Pearl st.
Masters Abraham, Prospect st.	McDavitt Patrick, Linden pl. ct.	McLaughlin Thomas, Pearl st.
Masters Stephen, Boylston st.	McDermott John, Hammond st.	McLaughlin Thomas, Flora st.
Matthews Edmund B. Elm st.	McDonald Allen J. Washington st.	McLaughlin William, Still st.
Matthewson Elmer E. White pl.	McDonald Daniel, Newton st.	McLean Everett E. Cameron st.
Mattie Edward, Edgehill rd.	McDonald Duncan F. Chestnut st.	McLean Patrick, Villa lane.
Mawhinney Henry, Ridgeway pl.	McDonald James, Roberts st.	McLeod Alexander, Davis ct.
Mawhinney Henry, Kent st.	McDonald James, Walter av.	McLeod Donald, Harvard st.
Mawhinney James, Kent st.	McDonald James J. Sewall st. pl.	McLeod Malcom, Flora st.
Mawhinney Thomas, Beacon st.	McDonald John, Emerald st.	McMahan Daniel, Villa lane.
Maxwell Frank R. Monmouth st.	McDonald John, Winthrop pl.	McMahan James, Pearl st.
Maxwell George F. Harris st.	McDonald Patrick, Leverett st.	McMahan Thomas F. Kerrigan pl.
McAdam James, Walter av.	McDonald Patrick, Davis av.	McManus Karen, Pearl st.
McAdams Joseph, White pl.	McDonald Thomas A. Sewall st. pl.	McManus William H. Villa lane.
McAndrew James, Ackers av.	McDougal Andrew, Walter av.	McMillan David, Boylston st.

McArt Henry, Newton st.
McAvoy John F. Davis av.
McBroom Thomas, South st.
McBurney William, Freeman st.
McCabe Charles, Washington st.
McCabe John, Commonwealth av.
McCaffrey James, Freeman st.
McCaffrey Patrick, South st.
McCaffrey Thomas D. Freeman st.
McCairn James, Babcock st.
McCairn Samuel, High st.
McCall Patrick, Pearl st.
McCarn Rowan, Juniper st.
McCarthy Bartholomew, Brookline av.
McCarthy Daniel J. Pearl st.
McCarthy James, Flora st.
McCarthy John, Brookline av.
McCarthy John, Pearl st.
McCarthy John, Heath st.
McCarthy John, Juniper st.
McCarthy John, Pond av.
McCarthy John F. Sewall st.
McCarthy Patrick, Flora st.
McCarthy Patrick, Pearl st.
McCarthy William, Essex st,
McCarty Dennis F. Boylston st.
McCarty Patrick J. Boylston st.
McCarty Thomas, Boylston st.
McCauley Cornelius, Boylston st.
McCauley James, Cypress pl.
McCausland Charles B. Davis av.
McCormack Augustine F. Boylston st.
McCormack James E. Cypress st.
McCormack John, Boylston st.
McDougal Angus J. Walker av.
McElroy, Patrick, Freeman st.
McElroy Peter, Newton st.
McFarland Daniel, Juniper st.
McGeary Joseph, Harvard st.
McGeary Patrick J. Washington st.
McGeary Thomas J. jr. Villa lane.
McGee John, Villa lane.
McGee John jr. Villa lane.
McGee John, Summer st.
McGillicudy Jeremiah, Chestnut Hill av.
McGinnis Hugh, Kent st.
McGinnis John, Egmont st.
McGinnity Michael, Cameron st.
McGivney James H. Washington st.
McGowan James, Elm pl.
McGowan William S. Davis av.
McGrady John, Babcock st.
McGrady William, Reservoir lane.
McGrath Dennis, Brookline av.
McGrath James, Brookline av.
McGrath James, Pearl st.
McGrath John, Pearl st.
McGrath John, Davis ct.
McGrath Thomas H. Pearl st.
McGrath Timothy, Boylston st.
McGrath Timothy, Heath st.
McGreevy Michael, Walter av.
McGregor Robert, Freeman st.
McGregor James, Warren st.
McHarry John, Harvard st.
McHattie William, Powell st.
McInerney Daniel, Chestnut st.
McInerney John, Morss av.
McMurray James, Cypress st.
McNamara D. J. Boylston st.
McNamara Daniel, Boylston pl.
McNamara Daniel G. Boylston pl.
McNamara James, Davis ct.
McNamara John, Brookline av.
McNamara John J. Boylston pl.
McNamara Patrick, Boylston st.
McNamara Patrick, Cypress ct.
McNamara Patrick, Pond av.
McNamara Thomas, Davis ct.
McNamara Thomas, Washington st.
McNamara Thomas, Washington st.
McNaulty William, Washington st.
McNeally James, Walter av.
McNeally Samuel, Villa lane.
McNeil Daniel, Harvard pl.
McNeil Edward, Washington st.
McNeilly Matthew, Walter av.
McNeilly Samuel J. Walter av.
McNulty James, Juniper st.
McNulty John, Boylston st.
McPhail Alexander, Freeman st.
McPhail Collin, Newton st.
McPhee Archer, Harvard st.
McPhee Wyman, Cameron st.
McQuade Owen, Brookline av.
McRae Daniel J. Heath st.
McRae John, Harvard st.
McRay Farquhar, Boylston st.
Mead James, Linden pl. ct.
Mead Morris, Linden pl. ct.
Mead Morris jr. Linden pl. ct.
Mead William, Walter av.

POLL TAX LIST—Continued.

NAMES AND RESIDENCES.	NAMES AND RESIDENCES.	NAMES AND RESIDENCES.
Mealy Thomas, Sewall st. pl.	Moran John W. School st.	Murphy Frederick, Morss av.
Meany Edward A. Perry st.	Moran Michael, Boylston st.	Murphy Gardner E. Toxteth st.
Meany John, Harvard st.	Moran Patrick, Clyde st.	Murphy Hugh, Morss av.
Meany John F. Harvard st.	Moran Patrick, Boylston st.	Murphy James, Flora st.
Meany John S. Chestnut st.	Moran William E. Houlihan av.	Murphy Jeremiah, Harvard st.
Meany Michael, Morss av.	Moreland William, Morss av.	Murphy John, Cameron st.
Meany Patrick, Davis ct.	Morey John, Brookline av.	Murphy John, Flora st.
Meehan Bernard W. Chestnut Hill av.	Morgan Charles W. Kent st.	Murphy John H. Boylston st.
Meehan Dennis jr. Chestnut Hill av.	Morlock Frank B. Washington st.	Murphy John H. Linden pl. ct.
Meehan John, Brookline av.	Morlock John H. Washington st.	Murphy John P. Juniper st.
Meehan Thomas, Boylston st.	Morlock Jacob T. Washington st.	Murphy Michael. Walter av.
Meekin John, Newton st.	Moroney Patrick, Chestnut pl.	Murphy Michael W. Roberts st.
Melanson James, Boylston st.	Morris August, Goddard av.	Murphy Patrick, Juniper st.
Mellen Frederick H. Harvard st.	Morris Emery, Washington st.	Murphy Thomas F. Roberts st.
Mellen Thomas P. Walter av.	Morris John, Winthrop pl.	Murray George, Sewall st.
Melvin Clarence N. Davis av	Morris Lawrence J. Linden pl.	Murray George A. Newton st.
Mennich William J. Chestnut st.	Morrissey John, Brookline av.	Murray Henry J. Waverly st.
Merrigan Edward, Walter av.	Morissey Thomas, Sewall pl.	Murray James, Prospect st.
Merrill Henry D. Washington st.	Morrison James, Winthrop pl.	Murray James G. Garrison rd.
Merritt Wilbur F. Boylston st.	Morrison Robert, Warren st.	Murray John, Davis ct.
Merrithew Aug. L. Winthrop pl.	Morrison William D. Thayer pl.	Murray John, Sewall st.
Middleman John, Egmont st.	Morrow William, Fay pl.	Murray John H. Flora st.
Miett Francis H. Washington st.	Morrow William, Freeman st.	Murray Joseph, Newton st.
Miles Edward B. Park st.	Morse Jacob C. Fuller st.	Murray Michael, Pearl st.
Miles John A. Auburn st.	Morse Samuel S. High st.	Murray Milton E. Boylston st.
Miller Charles A. Harvard st.	Morse Sterne, Walnut st.	Murray Patrick jr. Pearl st.
Miller Michael, Heath st.	Morton Frank M. Harvard st.	Murray Robert, Freeman st.
Miller Peter, Walter av.	Mosher Alonso, Juniper st.	Murray Thomas H. Sewall st.
Miller Thomas P. Walter av.	Mosher David W. Boylston st.	Murray William E. Prospect st.
Mills Charles H. Irving st.	Mosher Harris P. Francis st.	Murtagh Patrick J. Roberts st.

Mills Howard, Francis st.
Mills William H. Salisbury rd.
Miner Roscoe, Aspinwall av.
Minnehan Daniel, Sewall pl.
Minnehan John A. Sewall pl.
Minnehan Thomas, Boylston st.
Minns Thomas, Juniper st.
Miskell Andrew F. Walter av.
Miskell John M. Clyde st.
Miskell Thomas, Roberts st.
Miskell Thomas L. Walter av.
Miskell Timothy, Sewall st.
Miskell Timothy, Walter av.
Miskell William J. Boylston st.
Missett John, Brookline av.
Missett Moran, Pond av.
Missett Patrick, Pear st.
Missett Thomas, Brookline av.
Missiwitch Michael, Newton st.
Mitchell John, Woodland rd.
Mitchell Philip, Boylston st.
Moburg Thurro, Sewall st.
Molloy John, Boylston st.
Moloney John A. Cypress st.
Monahan Michael J. Pearl st.
Monahan Michael, Clyde st.
Moore George A. Coolidge st.
Moore Patrick, Monmouth st.
Moore William, Kent st.
Moore William, Boylston pl.
Moorhouse Joseph, Harvard st.
Moorhouse Robert, Gardner rd.
Moran Charles H. Sewall pl.
Moran Edward, Chestnut st.

Mosher Nathaniel J. Elm st.
Mott Albert, Sewall st. pl.
Moynahan John, Chestnut Hill av.
Moynahan Thomas, Boylston st.
Moynahan, William, Aspinwall av.
Mulcahy John J. Walter av.
Mulcahy Patrick, Walter av.
Mulcahy Thomas, Pearl st.
Mulholland Edmund, Newton st.
Mulholland James, Walter av.
Mulholland John, Walter av.
Mullaney John, Sewall st. pl.
Mullin Edward, Newton st.
Mullowney Henry P. Perry st.
Mulryan John, Brookline av.
Mulvey James, Washington st.
Mulvey Michael, White pl.
Mulvey Michael, Flora st.
Mulvey Patrick F. Pearl st.
Mulvey William, Juniper st.
Mulvey William, Flora st.
Munck Thorwald, Harvard ct.
Munck William, Harvard ct.
Munns Ernest, Woodland rd.
Munns Michael, Sewall st. pl.
Munroe Charles E. Upland rd.
Munsell Frederick C. Roberts st.
Munsell Lewis, South st.
Munsell Milton R. Roberts st.
Munson Joseph, Pearl st.
Murphy David, Freeman st.
Murphy Cornelius, Flora st.
Murphy Cornelius, Pearl st.
Murphy Dennis, Walnut st.

Muse George F. Harvard pl.
Mutch John, Warren st.
Myer Howard, Newton st.

Nadel David, Washington st,
Nahrung Charles L. Washington st.
Nash Edward R. Auburn st.
Nash William G. Auburn st.
Neary James, Villa lane.
Neil Patrick, Walter av.
Nelson Clarence, Addington rd.
Nelson Edward, Aspinwall av.
Nelson John G. High st.
Newcomb Charles, Aspinwall av.
Newcomb Charles H. Winchester st.
Newcomb George L. School st.
Newell Michael, Monmouth st.
Newell Samuel, Kent st.
Newhall Charles, Flora st.
Newman Patrick H. Boylston st.
Newman William J. Boylston st.
Nicholson John, Pearl st.
Nickerson John, School st.
Nickerson Neander, Washington st.
Nickerson Peter, Winthrop pl.
Nims Leon A. Warren st.
Noble Arthur G. Beacon st.
Noble William C. Beacon st.
Nolan Edward, Kent st.
Nolan Felix, Boylston st.
Nolan George, Davis ct.
Nolan James, Davis ct.
Nolan John, Boylston st.

POLL TAX LIST—Continued.

NAMES AND RESIDENCES.	NAMES AND RESIDENCES.	NAMES AND RESIDENCES.
Nolan John F. Boylston st.	O'Hearne William J. Boylston st.	Payson Gilbert R. Beacon st.
Nolan Michael, Walnut st.	Ohman Eric J. Sewall st.	Pearson Robert, Goddard av.
Noland Andrew, Harvard st.	O'Kane Edward, Cypress st.	Pease Richard C. Cypress st.
Noland Clarence, Harvard pl.	O'Leary James, Chestnut Hill av.	Peck Luke B. Waverly st.
Noonan James E. Pond av.	O'Leary Timothy, Warren st.	Peck Robert, Washington st.
Noonan Joseph J. Flora st.	O'Leary Michael, Morss av.	Pedder James, Walter av.
Norcross Castelly O. Washington st.	Olson Louis, Harvey st.	Pelton Ernest, Walter av.
Nordica Gustaf, Pearl st.	Olmstead Frederick L. jr. Warren st.	Pendergast John, Washington st.
Norris E. Elsworth, Summit av.	O'Mealy John, Davis ct.	Pendergast Martin, Clyde st.
Norris Patrick, Pearl st.	O'Neil Daniel, Morss av.	Penniman Frank A. Washington st.
Norton John F. Brookline av.	O'Neil John, Flora st.	Penniman Samuel O. Harvard av.
Norton Karen, Pearl st.	O'Neil John, Sewall st. pl.	Peppard Loren A. Washington st.
Norton Michael, Warren st.	O'Neil Martin, Brookline av.	Peppard William, Washington st.
Norton Patrick, Brookline av.	O'Neil Patrick, Chestnut st.	Perkins George B. Kent sq.
Norton Thomas, Pearl st.	O'Neil Philip, Flora st.	Perrin Lewis, Walnut st.
Noyes Joseph R. Walnut st.	O'Neil Thomas, Boylston st.	Perry ———, Washington st.
Nyhen Dennis, Pearl st.	Orcutt Mears, Washington st.	Perry William, School st.
Nyhen Dennis, Flora st.	O'Riley Michael, Sewall st.	Peters Henry A. Washington st.
Nyhen John J. jr. Flora st.	O'Riley Patrick, Sewall st.	Peters William B. Winchester st.
Nyhen Thomas, Boylston st.	Orlinski Joseph, Newton st.	Peterson John C. Boylston pl.
	Osgood Lawrence, Sumner rd.	Pettes George W. Washington st.
O'Brien Daniel, Washington st.	Ott John, Boylston st.	Phillips Andrew, Newton st.
O'Brien Dennis Davis ct.	Owen James, Villa lane.	Phillips Arthur, Washington st.
O'Brien Dennis, Heath st.	Owen William, Beacon st.	Phillips Guilford, Washington st.
O'Brien Edward, Walter av.	Ouimette Arthur, Warren st.	Philiips Edgar, Washington st.
O'Brien John, Juniper st.	Ouimette Evereste, Warren st.	Phillips Irad F. Freeman st.
O'Brien John, Boylston st.	Oxnard Samuel W. Freeman st.	Phillips James, Pearl st.
O'Brien John, Boylston st.		Phillips James J. Harvard st.
O'Brien John, Brookline av.	Packard John C. Harvard st.	Phillips John jr. Flora st.
O'Brien Lawrence, Sewall st.	Page Carl F. Englewood av.	Phillips Louis C. Washington st.

O'Brien Martin, Pearl st.
O'Brien Martin, Davis ct.
O'Brien Michael, Davis ct.
O'Brien Michael A. Pearl st.
O'Brien Patrick, Flora st.
O'Brien Stephen, Villa lane.
O'Brien Thomas, Warren st.
O'Brien Thomas J. Villa lane.
O'Brien Walter, Harvard st.
O'Brien William, Cameron st.
O'Callaghan James, Longwood av.
O'Connell David, Davis ct.
O'Connell William W. Walnut st.
O'Connor Bartholomew, Pearl st.
O'Connor Cornelius jr. Pearl st.
O'Connor John M. Fay pl.
O'Connor Patrick, Morss av.
O'Connor Stephen, Sewall pl.
O'Connor Timothy, Pearl st.
O'Day Dennis, Pearl st.
O'Day James J. Boylston st.
O'Day Michael jr. Walter av.
O'Day Michael E. Perry st.
O'Day Patrick H. Juniper st.
O'Day Thomas, Washington st.
O'Donahoe Jeremiah, Ridgeway pl.
O'Donnell Patrick, Walter av.
O'Hanley John A. Heath st.
O'Hara Thomas, Kerrigan pl.
O'Hare James, Pearl st.
O'Hare John, Kerrigan pl.
O'Hearn Daniel, Heath st.
O'Hearn James, Boylston st.
O'Hearne John, Boylston st.

Page George A. Englewood av.
Page George H. Edgehill rd.
Page George H. School st.
Page Louis C. Englewood av.
Paige Albert S. Searle av.
Paige Walter W. Searle av.
Paine George A. Pearl st.
Paine Henry K. Prospect st.
Paine William D. Prospect st.
Palmer Frederick E. Harvard st.
Parker Charles H. Hawes st.
Parker Edward E. Waverly st.
Parker Forrest, Harvard st.
Parker Frank, Harvard st.
Parker Frank C. Chestnut st.
Parker George S. Chestnut st.
Parker George S. Mountfort st.
Parker Philip S. Mountfort st.
Parker William C. Freeman st.
Parks Thomas jr. Summer st.
Parish Roswell, Davis av.
Parish Roswell jr. Davis av.
Parsons Joseph J. Walter av.
Parsons Josiah W. Walter av.
Parsons Otto, Cottage st.
Parsons Samuel R. Walter av.
Patch Ralph W. Boylston st.
Patten Henry, Newton st.
Patterson Robert, Linden pl.
Patterson Samuel, Ridgeway pl.
Patterson William, Winthrop rd.
Patterson William J. Harvard pl.
Paul Alexander, Brookline av.
Paul N. Clifford, Linden pl.

Phillips Michael, Pearl st.
Phillips Samuel, Aspinwall av.
Phillips Thomas, Washington st.
Phillips Walter B. Beacon st.
Phillips Wesley, Washington st.
Phinney Albert P. Cypress st.
Pick Robert, Washington st.
Pickett David, Sewall st.
Pierce Daniel, Walter av.
Pierce Edward, Station st.
Pierce Edward, Washington st.
Pierce William Allen, Harvard st.
Pierce William O. Harvard st.
Pierson Nils, Gardner rd.
Pike George H. Washington st.
Pingree George S. Cypress st.
Pinner David, Roberts st.
Pinner Henry F. Roberts st.
Pinner James, Boylston st.
Pinneo John H. Walnut st.
Piper George W. Walnut st.
Pitcher Albert, Washington st.
Pollard Albert, Sewall st.
Pollard Alonzo W. Beacon st.
Pollard Frederick H. Beacon st.
Pollock John T. Walter ave.
Pomeroy Robert W. Summer st.
Pons Charles A. Washington st.
Pons Frank T. Washington st.
Porter ———, Washington st.
Porter M. Henry, Washington st.
Post John C. Irving st.
Potter Herbert R. South st.
Potterton Thomas E. Washington st.

POLL TAX LIST—Continued.

NAMES AND RESIDENCES.	NAMES AND RESIDENCES.	NAMES AND RESIDENCES.
Powers James, Roberts st.	Rice Charles F. Tappan st.	Rush Dennis, Washington st.
Powers Robert, Sewall st.	Rice George A. Fairmount.	Rutherford John, Washington st.
Powers William. Walter av.	Rice Lepine H. Cypress st.	Rutherford Henry A. Washington st.
Pratt Aaron, Kent st.	Rice Nicholas J. Cypress st.	Ruttledge Michael, Brookline av.
Pree George W. School st.	Rich Adoniram J. Walter av.	Ryan Daniel, Brookline av.
Pree William, School st.	Rich George S. Washington st.	Ryan Daniel jr. Brookline av.
Pree William C. School st.	Rich Henry, Babcock st.	Ryan John, Boylston st.
Prendergast Michael, Washington st.	Richards Frank W. Babcock st.	Ryan John, Brookline av.
Prenty Thomas, Brookline av.	Richardson Alfred, Washington st.	Ryan John F. Boylston st.
Presbrey Palmer E. Gorham av.	Richardson Edward B. Davis av.	Ryan Patrick, Cypress ct.
Presley John, Juniper st.	Richardson Frederick, Prospect st.	Ryan Patrick, Flora st.
Preston George W. Davis av.	Richardson Henry, Cottage st.	Ryan Patrick, Pearl st.
Priest John, Cameron st.	Richardson Mark W. Walnut st.	Ryan Patrick, Pearl st.
Priestley James, Roberts st.	Richardson William, Washington st.	Ryan Patrick, Pearl st.
Proctor E. Frank, Prospect st.	Rick George J. Boylston st.	Ryan Patrick, Warren st.
Pugsley John O. Washington st.	Riley Charles E. Homer st.	Ryan Patrick M. Boylston st.
Putnam William E. jr. Clark rd.	Riley Edward, Cypress ct.	Ryan Stephen, Pearl st.
	Riley Henry Pearl st.	Ryan Thomas H. Sewall st.
Qualter Martin, Morss av.	Riley James, Brookline av.	Ryan Timothy, Pearl st.
Quigley Bernard, Roberts st.	Riley James, Juniper st.	Ryan William, Warren st.
Quigley William, Park st.	Riley John, Juniper st.	Ryan William A. Linden pl.
Quinlan George F. Elm pl.	Riley Martin Addington rd.	Rycroft Edward, Washington st.
Quinlan James, Walter av.	Riley Patrick, Juniper st.	
Quinlan James P. Elm pl.	Riley William F. Brookline av,	Sabin Benjamin D. Harvard av.
Quinlan Thomas, Elm pl.	Ripley Marcus W. Roberts st.	Sabin Charles W. jr. Harvard av.
Quinlan Thomas A. Elm pl.	Roach John, Pearl st.	Saegar Henry J. Brook st.
Quinleven Patrick, Davis ct.	Robart Edwin A. Holden st.	Sage William L. Winchester st.
Quinn Daniel, Chestnut Hill av.	Robart Henry W. Holden st.	Salmon Edward W. Chestnut Hill av.
Quinn David J. Chestnut st.	Roberts John, School st.	Salmon George J. Pond av.
Quinn Francis J. Chestnut st.	Roberts John, Walnut st.	Salmon John, Chestnut Hill av.

Quinn Frank, Harvard av.
Quinn John, Walter av,
Quinn James F. Chestnut st.
Quinn Stephen J. Chestnut st.

Rafferty Martin, Walnut pl.
Rafferty Michael, Chestnut Hill av.
Rafferty Patrick, Walter av.
Raftery John, Boylston st.
Raftery James, Summer st.
Rametti Joseph, Harvard st.
Ratcliffe Richard W. Chestnut st.
Rau Charles A. Walter av.
Rau George, Cypress st.
Rausch Patrick J. Flora st.
Ray Alexander, Heath st.
Raymond Joseph E. Washington st.
Rayworth Worthen, Washington st.
Read Lawrence, Boylston st.
Read Lawrence jr. Boylston st.
Read Michael, Boylston st.
Read Stephen J. Boylston st.
Ready Daniel, Brookline av.
Reagan Maurice, Morss av.
Reagan Patrick, Pond av.
Reardon William, Emerald st.
Reed Billings B. Cypress st.
Reed Charles E. Reservoir lane.
Reed Chester W. Clyde st.
Reed Herbert E. Reservoir lane.
Reed John, Goddard av.
Reed John J. Goddard av.
Reed John J. Washington st.
Reynolds John, Pearl st.

Robertson William A. Elm pl.
Robie Charles H. Holden st.
Robinson Beverly, Washington st.
Robinson Charles Winthrop pl.
Robinson Godfrey H. Kent st.
Robinson Henry H. Marion st.
Robishaw Ephraim, Washington st.
Rodden Robert, Warren st
Rodden Thomas L. Thayer pl.
Rogers Charles E. Prospect st.
Rogers Daniel H. Tappan st.
Rogers Edward, Boylston st.
Rogers George R. High st.
Rogers John L. Harvard st.
Rogers Robert D. School st.
Rollins George W. Warren st.
Rooney James C. Kent st.
Rooney James F. Boylston st.
Rooney John, Boylston st.
Rooney Patrick, Cameron st.
Rooney William P. Chestnut Hilav.
Ross David P. Boylston st.
Ross Henry A. Boylston st.
Rourke Dennis F. Walter av.
Rourke John, Walter av.
Rourke Thomas, Boylston st.
Rouse George, Warren st.
Rowan Patrick, Boylston st.
Rual John, Chestnut st.
Russell Alexander, Juniper st.
Russell Frank A. Park st.
Russell Michael, Pearl st.
Russell Patrick F. Pearl st.
Russell Thomas Pearl st.

Salmon John J. Chestnut Hill av.
Salmon Robert J. Chestnut Hill av.
Salmon Thomas C. Chestnut Hill av.
Salmon William H. Pond av.
Salter Wilbur, Washington st.
Salter William W. Washington st.
Sanborn Alfred G. School st.
Sanderson Albert H. Reservoir lane.
Sanford Andrew, Cypress st.
Sanford Frederick H. Boylston st.
Sargent Moses, Centre st.
Sanders Charles J. Chestnut st.
Saunders George M. Aspinwall av.
Savorien Nils, Reservoir lane.
Sawyer Albert L. Washington st.
Sawyer Thomas, High st.
Saxe James A. Edgehill rd.
Saxe John W. Washington st.
Scaflan Patrick, Sewall av.
Scanlon William, Sewall av.
Scheydecher Alfred, Beacon st.
Schmalz Charles E. High st.
Schmeltz Christian, Harvard st.
Schneider Frank, Newton st.
Schwarer Charles, Newton st.
Schwartz Louis B. Beacon st.
Scott George D. Marion st.
Seamans Frank M. Harvard st.
Searle William D. Walnut pl.
Sears Harry B. Prospect st.
Sears Isaac H. Babcock st.
Sears Langley B. Prospect st.
Sears William B. jr. Juniper st.
Seaton Worthington W. Davis av.

POLL TAX LIST — Continued.

NAMES AND RESIDENCES.

Seaverns Edmund D. V. Harris st.
Seelye Theodore, Pleasant st.
Seymour Charles J. Harvard st.
Seymour James R. Harvard st.
Shannon Patrick, Walter av.
Sharp Edward, Washington st.
Shaughnessy Michael, Brookline av.
Shea Edward, Chestnut st.
Shea John S. Juniper st.
Shea Patrick, Juniper st.
Shea Thomas, Warren st.
Sheehan Michael D. Brookline av.
Sheehan Timothy, White pl.
Sheehan William, Chestnut st.
Sheehan William, Sewall st. pl.
Sheehan William F. Brookline av.
Shehan David H. Walnut st.
Shehan Martin B. Walnut st.
Shepard Thomas H. Rawson rd.
Sheridan Henry, Brookline av.
Sherman David, Coolidge st.
Sherry Michael, Boylston st.
Sherry Patrick, Roberts st.
Sherry Philip, Kent st.
Shields John, Walter av.
Shields Michael, South st.
Shields William, Walter av.
Shillady Isaac, White pl.
Shillady James, Morss av.
Shillady William J. Morss av.

NAMES AND RESIDENCES.

Smith Henry, Winthrop pl.
Smith Henry J. Windsor rd.
Smith Herbert, Elm pl.
Smith Horace E. Thayer pl.
Smith Horace E. Winchester st.
Smith James, Flora st.
Smith James W. Babcock st.
Smith John, Roberts st.
Smith Joseph, Dummer st.
Smith Joseph A. Ridgeway pl.
Smith Leonard, White pl.
Smith Oscar, White pl.
Smith Robert W. Boylston st.
Smith Sanford M. Chestnut pl.
Smith Sidney, Chestnut Hill av.
Smith Thomas F. Boylston st.
Smith Walter L. Cottage st.
Smith William, Andem pl.
Smith William, Roberts st.
Smyser Charles J. Cypress st.
Smyser Frederick W. Cypress st.
Smyser James S. Cypress st.
Snell Herbert S. W. Davis av.
Snow Arthur, Newton st.
Snow William H. Leverett st.
Snyder George, Juniper st.
Sonoliski Anton, Newton st.
Soren Townsend H. Rawson rd.
Soren Walter, Rawson rd.
Souther John B. Vernon st.

NAMES AND RESIDENCES.

Stiller Charles, Villa lane.
Stitt George E. White pl.
Stitt James, Walnut st.
Stitt William J. White pl.
Stockbridge ———, Washington st.
Stoddard Henry K. Cameron st.
Storey Charles W. Walnut st.
Stowe William, Washington st.
Stowe William H. Washington st.
Strain Alexander, Walter av.
Strain Charles, Juniper st.
Strain John, Walter av.
Strange John, Davis av.
Strong William J. H. Tappan st.
Sudbury Duncan, Heath av.
Sullivan Cornelius, Villa lane.
Sullivan Daniel, Pond av.
Sullivan Daniel H. Roberts st.
Sullivan Daniel H. Villa lane.
Sullivan Dennis, Pearl st.
Sullivan Dennis, Pond av.
Sullivan Edward, Boylston st.
Sullivan Eugene, Sewall st. pl.
Sullivan Eugene, Pond av.
Sullivan Eugene, Walnut st.
Sullivan Florance T. Pond av.
Sullivan Frank T. Washington st.
Sullivan George, Newton st.
Sullivan James, Boylston st.
Sullivan James, Brookline av.

Shimer Henry G. Brookline av.
Shine Patrick, Freeman st.
Shorey Frederick, Morss av.
Shorey Albro F. Boylston st.
Shurtleff William K. Harvard st.
Sigsworth James W. White pl.
Simpson John, Washington st.
Simpson John, Washington st.
Sims MacDonald, Goddard av.
Sing Charley, Harvard st.
Singleton Frederick A. Harvard st.
Sinnivich Jacob, Newton st.
Slavin James, Davis ct.
Slayton William, Pleasant st.
Sliney Thomas, Heath st.
Small George, Washington st.
Smith Arthur P. Boylston st.
Smith Asa F. Gorham av.
Smith Charles, Washington st.
Smith Charles, Winthrop pl.
Smith Charles E. Thayer pl.
Smith Charles P. Winthrop pl.
Smith Daniel, Washington st.
Smith Dexter M. Coolidge st.
Smith Daniel P. Winthrop pl.
Smith Edward, Roberts st.
Smith Edward F. Winthrop rd.
Smith Edward R. Beacon st.
Smith Ernest E. Davis av.
Smith Ezra E. Davis av.
Smith Frank, Freeman st.
Smith Frederick J. Windsor rd.
Smith George, Davis ct.
Smith George E. Summer st.

Spalding John V. Tappan st.
Spear Harry, Morss av.
Spencer Frederick E. Washington st.
Spinney Manuel F. Boylston st.
Spires David, Juniper st.
Spires Joseph, White pl.
Spires Robert, Juniper st.
Spitz Isaac D. Thorndike st.
Splaine John, Boylston st.
Spofford John Frederick, Searle av.
Stanfield Robert J. White pl.
Stanley George H. Kent st.
Stanwood Daniel C. Walnut st.
Stanwood Herbert W. Francis st.
Stapleton Tobias, Gardner rd.
Stark Louis K. Davis av.
Starkweather Archibald, Davis av.
Starkweather Eber T. Davis av.
Stearns Frank A. Pleasant st.
Stearns William B. Pleasant st.
Steele William, St. Mary st.
Steese Edwin A. S. Gardner rd.
Stephens Alexander, Juniper st.
Stephens Charles L. Cypress st.
Stephens Thomas, Toxteth st.
Stetson A. Henry, Harvard st.
Stevenson Robert, Park st.
Stewart Angus, Freeman st.
Stewart John, Washington st.
Stewart Samuel, Boylston st.
Stewart William, Freeman st.
Stewart William, Reservoir lane.
Stickney William, Webster st.
Stiles George A. Harvard st.

Sullivan James, Pond av.
Sullivan James W. Brookline av.
Sullivan Jeremiah, Pond av.
Sullivan John, Brookline av.
Sullivan John, Morss av.
Sullivan John D. Fay pl.
Sullivan John J. Walter av.
Sullivan Martin, Juniper st.
Sullivan Mortimer jr. Pearl st.
Sullivan Patrick, Flora st.
Sullivan Patrick, Juniper st.
Sullivan Patrick, Pond av.
Sullivan Richard, Cameron st.
Sullivan Richard, Upland rd.
Sullivan Roger, Villa lane,
Sullivan Timothy J. Perry st.
Sullivan William, Thayer pl.
Summers James W. Brookline av.
Summers William, Brookline ave.
Sutherland Robert, Roberts st.
Sutherly Alexander, Morss av.
Sutton Albert L. Walter av.
Swain William H. Winthrop pl.
Swan Reuben S. Harvard av.
Swan Thomas, Roberts st.
Swanton Charles H. Kent sq.
Sweeney James, Pearl st.
Sweeney John, Chestnut Hill av.
Sweeney John 2d, Walter av.
Sweeney Thomas, Flora st.
Sweeney Timothy, Pearl st.

Taffe John, Heath st.
Taffe William, Heath st.

POLL TAX LIST—Continued.

NAMES AND RESIDENCES.	NAMES AND RESIDENCES.	NAMES AND RESIDENCES.
Taggart Peter, Walnut st.	Vroom Charles W. Washington st.	Whall Emanuel A. Boylston st.
Tarrant John, Boylston st.		Wheeler Otis, Sewall st.
Tay William M. Washington st.	Wade Eben H. Kent st.	Whitcomb Howard, Aspinwall av.
Taylor ———, Harvard st.	Wakefield Francis M. Walnut st.	White A. Boylston st.
Taylor George, Walnut st.	Waldo Clarence H. Beacon st.	White Charles A. Juniper st.
Taylor William, Washington st.	Walizer Frank, School st.	White Hamilton, Rawson rd.
Taylor William B. Walnut st.	Walizer Lincoln, School st.	White J. Foster, Boylston st.
Tewksbury Mark, Washington st.	Walker James E. Babcock st.	White Mark, Boylston st.
Thacher William, Warren st.	Walker John, Washington st.	White Michael, Pleasant st.
Thayer Ziba, Centre st.	Walker Napoleon L. Leverett st.	Whitehouse John, Cameron st.
Therinault Peter A. Boylston st.	Wall Patrick, Pearl st.	Whitehouse John, Tappan st.
Thompson David W. White pl.	Wallace Neil J. Walnut st.	Whitford Richard C. Boylston st.
Thompson John, Davis av.	Wallace William E. Boylston st.	Whitmore Edwin, Washington st.
Thompson Thomas T. Leverett st.	Walsh Bernard, School st.	Whitney Harry, Cypress st.
Thomas John P. Washington st.	Walsh John, Washington st.	Whitney John H. Prospect st.
Thomas Patrick M. Washington st.	Walsh Joseph, Boylston st.	Wight Edwin L. C. Rawson rd.
Thornan ———, Davis ct.	Walsh Michael, Chestnut Hill av.	Wilcox Lewis, Boylston st.
Thorne Ernest, Winthrop rd	Walsh Thomas, Coolidge st.	Wilde Henry, Fairmount.
Thresher William, Sewall st.	Walsh William J. Boylston st.	Wilder Charles B. Harvard st.
Tiernay Patrick, Juniper st.	Walsh William J. School st.	Wilder William H. Jr. Park st.
Time James E. Cottage st.	Walter Franklin jr. Walnut st.	Wiley Jesse S. Summit av.
Tisdale James E. Harvard st.	Ward Melvin T. Carlton st.	Wilkins William, Brookline av.
Tobey Edward S. Harris st.	Ward Patrick, Pearl st.	Wilkinson Richard, Beacon st.
Tonra Michael, Pearl st.	Ward Thomas, Pearl st.	Williams Alfred S. Park st.
Tonra Patrick, Pearl st.	Ward Willard, Prospect st.	Williams Arthur C. Thayer pl.
Tonra Patrick, Pearl st.	Washburn Frank B. Davis av.	Williams Arthur G. Francis st.
Toohey Joseph, Houlihan av.	Wason Leonard C. Summit av.	Williams Francis C. Walnut st.
Toohey Thomas, Juniper st.	Waterhouse Charles S. Coolidge st.	Williams Hugh, Walnut st.
Toomey James, Chestnut Hill av.	Waterman William, Washington st.	Williams John R. Francis st.
Toomey Michael, Warren st.	Waterman William E. Davis av.	Williams Moses, Jr. Walnut st.

Totten James, Kent st.
Toussaint Winand J. Aspinwall av.
Towle James, Washington st.
Towne George E. Edgehill rd.
Townsend Thaddeus J. Heath st.
Trainer James, Boylston st.
Treppas Samuel J. Washington st.
Trotter Alexander, Roberts st.
Trotter Alexander jr. Roberts st.
Truesdale David, Brookline av.
Truesdale James, High st.
Truesdale James, Walnut st.
Turley Joseph, Park st.
Turley Thomas J. Winthrop pl.
Twohill Patrick, Pearl st.
Tyler Clifford M. Harvard st.
Tyler Daniel, Harvard st.
Tyler Edwin N. Harvard st.
Tyler Henry W. Linden pl.
Tyler Thomas H. Harvard st.
Tyler Thomas H. jr. Davis av.
Tyler William B. Centre st.
Tyner John, Roberts st.

Ulman William T. Beacon st.
Unkels William, School st.
Untersee Francis J. Washington st.

Varney Henry A. Harvard st.
Vincent Joseph H. Longwood av.
Vining John A. Leverett st.
Viola Gaetano, School st.
VonArnim Alfred K. Prescott st.
Vose William M. Harvard st.

Waters James, High st.
Waterson Charles, Linden pl.
Waterson James, Warren st.
Waterson Robert, Juniper st.
Waterson William, Brookline av.
Watkins John, Beacon st.
Watson Alexander, Washington st.
Watson Charles E. Boylston st.
Watson Ephraim E. Boylston st.
Watson Robert, Walter av.
Watson William, Davis av.
Watt James, Washington st.
Watts John, Park st.
Wear John, Pearl st.
Webber William B. Newton st.
Weber August, Walter av.
Weigerdt Fred R. Boylston st.
Weinstein Edward R. Brook st.
Weinstein Rupert, Brook st.
Weir Lawrence, Carlton st.
Welch Michael, Davis av.
Welch Patrick, Goddard av.
Welch William J. Sewall st. pl.
Wells George, Hawes st.
Wells Horace E. Juniper st.
Welsh Declan, Pearl st.
Welsh John, Pearl st.
Welsh John jr. Pearl st.
Welsh Martin, Davis ct.
Welsh Matthew, Davis ct.
Welsh Patrick, Davis ct.
Welsh Patrick E. Pearl st.
West George, Avon st.
Whalan James, White pl.

Williams Vergil H. Coolidge st.
Williamson Thomas, Kent st.
Williamson William H. Warren st.
Wilson Alexander C. Washington st.
Wilson Alexander M. Walnut st.
Wilson Charles H. Linden pl. ct.
Wilson John, Park st.
Wilson John, Warren st.
Wilson John, Villa lane.
Wilson Matthew, Juniper st.
Wilson Richard L. Washington st.
Wilson William, Colchester st.
Wilson William, Winchester st.
Wilson William, Walnut st.
Winchester Edmund, Washington st.
Wing Chester, Summit av.
Wing Henry T. Monmouth st.
Wing Ho, Washington st.
Wing Joseph, Summit av.
Winslow Edward, Walnut st.
Winslow Roland, Walnut st.
Winsor William C. Francis st.
Wise John, Harvard st.
Wise Stewart W. Beacon st.
Wood Charles H. Jr. Davis av.
Wood William, Linden pl.
Wood William H. Washington st.
Woodard Edson F. Warren st.
Woodbury Arthur P. Washington st.
Woodbury Henry C. Pleasant st.
Woodbury William P. Washington st.
Woodfin Thomas, Brookline av.
Woodfin Thomas, Kent st.
Woods Michael, Walter av.

POLL TAX LIST—Continued.

NAMES AND RESIDENCES.	NAMES AND RESIDENCES.	NAMES AND RESIDENCES.
Woodward Herbert G. School st.	Young Albert, Washington st.	Young Harry, Sewall av.
Wrightington C. Nelson, Francis st.	Young Frank H. Sewall av.	Young John W. Walnut st.
Wrightington Stewart, Francis st.	Young Frederick R. Harvard av.	Young Joseph D. Harvard pl.
	Young Frederick S. Sewall av.	Young William, Davis av.

WOMEN ASSESSED A POLL TAX OF FIFTY CENTS.

NAMES AND RESIDENCES.	NAMES AND RESIDENCES.	NAMES AND RESIDENCES.
Bond Lizzie M. Harvard st.	Harris Anna W. Vernon st.	Nevers Henrietta A. Goodwin pl.
Borden Clara E. Thorndike st.	Harris Kate A. Vernon st.	
Bowker Ruth H. Harvard st.	Head Fanny S. Harvard st.	
Burgess Julia K. Auburn st.	Heard Fanny, Allerton st.	Palmer Emma L. Clyde st.
	Hooper Florence M. Goodwin pl.	
Candage Ella M. Kent st.		Rogers Sarah C. Tappan st.
Chapman Georgie A. Centre st.	James Florence A. Waverly st.	
Collins Florence M. School st.	James M. Louise, Waverly st.	
Cousens Sarah C. Commonwealth av.	Joyce Elizabeth W. Gorham av.	Sabin Mary L. Harvard av.
Crane Annie E. High st.		Schlesinger Mary, Warren st.
Creelman Maggie E. Prospect st.	Kennan Josephine S. Washington st.	Shepard Susie G. Gardner rd.
Christensen Abbie H. Harvard st.	Kennard Caroline A. Walnut st.	Stearns Marion H. Harvard st.
	Kenrick Angie H. Gorham av.	Smith Dora B. Coolidge st.
Dale Catharine M. Gorham av.		Smith Elizabeth M. Andem pl.
Dewing Alice B. High st.	Leighton Jennie, Linden pl.	
Dorr Dorcas S. Washington st.		
Dyer Fanny L. Gorham av.	Macomber Fanny, Cypress st.	Tuttle Elizabeth L. Washington st.
	Mansfield Edith, Washington st.	
Field Carrie E. Washington st.	Mansfield Mary, Washington st.	
Flanders H. B. Auburn st.	Mansfield Sarah, Washington st.	Winchester Anna B. Harvard st.
Floyd Mary C. Harvard st.	Margeson Mary Y. Harvard st.	Winchester Lizzie T. Harvard st.
	McCausland Louise C. Davis av.	Winsor Linda K. Walnut st.
Gibson Adelia C. Washington st.	McCullough Martha J. Toxteth st.	Woods Florence W. Beacon st.
Guild Sarah E. N. Elm pl.	Miles Lizzie B. Gorham av.	Woods Sarah E. Beacon st.

PROPERTY TAX LIST.

LIST OF RESIDENTS ASSESSED MORE THAN POLL TAX, FOR 1893.

NAMES AND RESIDENCES.	POLL TAX.	TOTAL PER. EST.	DESCRIPTION OF REAL ESTATE.	TOTAL REAL EST.	TOTAL TAX.
Abbott Catharine A. 170 Harvard st.	. .	. . . .	House cor. Vernon st. 10000, lot 13926 ft. 9800, house Vernon st. 3200, lot 6609 ft. 2900, house Perry st. 8500, lot 13500 ft. 6800	$41,200	$453 20
Abbott Hollis E. 170 Harvard st.	$2	$4,000	House (unfinished) University pl. 3500, lot A 5666 ft. 2300, house (unfinished) University pl. 5000, lot C 6790 ft. 2700, house (unfinished) University pl. 6000, lot 53 7064 ft. 2800, house Washington st. 7000, lot 62 7231 ft. 3600, lot B University pl. 6054 ft. 2400, lot F University pl. 7254 ft. 3000, lot 72 Addington rd. 14407 ft. 6500, lot —— adjoining Addington rd. 23856 ft. 14000, lot Z Winthrop rd. 5799 ft. 2700	61,500	722 50
Abercrombie Elizabeth, Linden pl.	. .	1,900	. . . .	. . . .	20 90
Abercrombie William H. Linden pl.	2	5,000	House 4000, stable 500, lot 17700 ft. 7500	12,000	189 00
Achorn Edgar O. Centre st.	2	1,000	House 6000, lot 10503 ft. 7300	13,300	159 30
Achorn J. Warren, Centre st.	2	1,000	. . . .	. . . .	13 00
Adams Benjamin F. estate of, Marion st.	. .	17,500	House 6000, stable 500, lot 11163 ft. 7500	14,000	346 50
Adams Charles P. Harris st.	2	9,000	. . . .	. . . .	101 00
Adams Emma K. Longwood av.	. .	3,500	. . . .	. . . .	38 50
Adams Francis P. Marion st.	2	500	. . . .	. . . .	7 50
Adams George E. Harvard st.	2	1,000	. . . .	. . . .	13 00
Adams James, Longwood av.	2	3,600	House 7500, lot 15018 ft. 11700	19,200	252 80
Adams John S. Harvard av.	2	3,000	. . . .	. . . .	35 00
Adams Margaret B. Harris st.	. .	. . . .	House 5000, lot 4164 ft. 2200	7,200	79 20
Adams Matthew, Freeman st.	2	. . . .	House 2600, do. (new) 2700, lot 7463 ft. 2700	8,000	90 00
Addicks Frederick P. Summer rd.	2	20,000	. . . .	. . . .	222 00
Alford Ellen J. Kent st.	. .	. . . .	House 14000, stable 3000, lot 22897 ft. 17000	34,000	374 00
Alford Orlando H. Kent st.	2	40,000	. . . .	. . . .	442 00
Allen Edward F. Prospect st.	2	500	House 3200, lot 4760 ft. 2900, house 2000, stable 200, lot 4960 ft. 2600	10,900	127 40

Allen Frederick P. Edgehill rd.	2	500			7 50
Allen Maria, Green st.			House 3500, stable 600, lot 15438 ft. 7700, new house 6000, lot cor. Dwight and Stetson sts 9702 ft. 4200	22,000	242 00
Allen Philip S. Green st.	2	3,500			40 50
Allen Rufus S. Dudley st.	2	100	House 1800, barn 100, lot 44000 ft. 2500	4,400	51 50
Allen Samuel P. Kent st.	2	1,000			13 00
Almy Addie G. 42 Thorndike st.			House 4500, lot 4744 ft. 2400	6,900	75 90
Almy Robert T. 42 Thorndike st.	2	1,000			13 00
Ames Seth, estate of, by trustees, Colchester st.		50,000	House 8000, lot 21780 ft. 18500	26,500	841 50
Ames & Hutchins, Cypress st.		800			8 80
Anderson Sarah C. Thorndike st.			House 4000, lot 30 4313 ft. 2200	6,200	68 20
Andres Fritz J. St. Paul st.	2	3,000			35 00
Andrews George L. Buckminster rd.	2	1,000	House 9500, lot 20000 ft. 6500	16,000	189 00
Andrews Sarah W. 51 Vernon st.			House 3000, lot 6778 ft. 2800	5,800	63 80
Andrews Walter E. Heath av.	2	2,000			24 00
Anthony Clara W. 123 Sewall av.			House 12000, stable 3000, lot 16116 ft. 10500, lot 15507 ft. 9500	35,000	385 00
Anthony Edgar W. 123 Sewall av.	2	7,500			84 50
Appleton Charles B. 133 Aspinwall av.	2	2,000	House 7000, lot 7226 ft. 3700	10,700	141 70
Appleton Francis H. Winchester st.	2	1,000			13 00
Arnold George F. Waverly st.	2	3,000			35 00
Armstrong George W. 89 Marion st.	2	50,000	House 20000, stable 5000, lot 31874 ft. 30000	55,000	1,157 00
Aspinwall Thomas, Edgehill rd.	2	2,500			29 50
Aspinwall William, estate, Gardner rd.	2	2,500	House 4000, stable 1500, land 89685 ft. 42000, land between Gardner rd. and Washington st. 36200 ft. 18000, lot Aspinwall av. 24295 ft. 12000	77,500	880 00
Atkinson Edward, Heath av.	2	20,000	House 7500, stable 1200, vegetable house 300, lot 1½ a. 10000	19,000	431 00
Atkinson Edward, trustee estate of Charles Heath		25,000	House Heath av. 6500, stable 600, land 9½ a. 50000, house 3500, lot ¾ a. 6600, land 45500 ft. 7300, house 2700, stable 400, land 1 a. 7600, land 2½ a. 15200	100,400	1,379 40
Atkinson Edward W. Heath av.	2	2,000			24 00

PROPERTY TAX LIST—Continued.

NAMES AND RESIDENCES.	POLL TAX.	TOTAL PER. EST.	DESCRIPTION OF REAL ESTATE.	TOTAL REAL EST.	TOTAL TAX.
Atkinson Richard H. Fairbanks st. . .	$2	$5,000	. . . . .	. . . .	$57 00
Austin Esther A. 21 Winchester st. . .	. .	. . . . .	House 10000, stable 2500, lot 16000 ft. 11800	$24,300	267 30
Austin William, 21 Winchester st. . .	2	6,000	. . . . .	. . . .	68 00
Averille Arthur C. Thorndike st . . .	2	700	. . . . .	. . . .	9 70
Averillle Arthur C. and Stella C. 23 Thorndike st.	. .	. . . .	House 5500, lot 5339 ft. 2600	8,100	89 10
Aylman Mrs. Davis av.	. .	500	. . . . .	. . . .	5 50
Bachelder Charles W Prospect st . .	2	100	. . . . .	. . . .	3 10
Bachelder Mrs. Maria C. Monmouth st.	. .	5,000	. . . . .	. . . .	55 00
Bacon Agnes R. Park st.	. .	. . . . .	House 4500, lot 51,178 ft. 17000	21,500	236 50
Bacon Francis H. Elm pl.	2	4,000	. . . . .	. . . .	46 00
Bacon Karolen B. Buckminster rd. . .	. .	. . . . .	House 12000, lot 18332 ft. 6100	18,100	199 10
Bacon William, Buckminster rd. . . .	2	5,000	. . . . .	. . . .	57 00
Bacon Thomas H. heirs of, Park st. .	. .	1,000	. . . . .	. . . .	11 00
Bailey Arthur H. Thayer st	2	500	Double house Thayer st. 7000, lot 4918 ft. 2400, new shop Kent st. 6500, lot 2360 ft. 1200	17,100	195 60
Baird Charles L. Francis st.	2	1,000	. . . . .	. . . .	13 00
Baker Alpheus S. Harvard st.	2	500	. . . . .	. . . .	7 50
Baker Benjamin F. Cypress st.	2	700	House 2300, lot 10000 ft. 4700, shop Washington st. 200, stable Pearl st. 500, lot 6333 ft. 5000, house Vernon st. 5500 lot 12000 ft. 6000	24,200	275 90
Baker Charles M. Ivy st.	2	3,500	House, 10000, lot 13650 ft. 11600	21,600	278 10
Baker George B. Centre st.	2	500	. . . . .	. . . .	7 50
Baker Harriet M. Newton st.	. .	. . . . .	House 4500, barn 800, do. 500, carriage house 100, land 12 a. 13200, house 1000, land 757700 ft. 11000, land rear cemetery 30 a. 16500	47,600	523 60
Baker James, Newton st.	2	4,500	. . . . .	. . . .	51 50
Baker J. Elliot, Newton st.	2	500	. . . . .	. . . .	7 50
Baker Joseph F. Harvard st.	2	8,000	House 10000, stable 2000, lot 24374 ft. 17000	29,000	409 00
Balch Arthur S. 1004 Beacon st. . . .	2	2,000	House 15000, lot 3600 ft. 7400	22,400	270 40

Ballentine Ellen, Leverett st.			New house 3000, stable 1000, new house 6000, lot 5178 ft. 2100	12,100	133 10
Ballentine George, Leverett st.	2	100			3 10
Ballester Joseph, estate of, Auburn st.			House 5500, lot 6494 ft. 3300	8,800	96 80
Ballou Hosea S. Winthrop rd.	2	2,000	House 10000, lot 8560 ft. 4300	14,300	181 30
Bancroft Mrs. C. P. heirs of, Cypress pl.			House 4500, stable 500, lot 30858 ft. 11000	16,000	176 00
Barnes S. Lizzie, 79 Carlton st.			House 12000, stable 2000, lot 14475 ft. 14000	28,000	308 00
Barnes Winthrop H. 79 Carlton st.	2	3,500			40 50
Barnett Abbie L. Heath av.		4,000	House 4500, stable 500, land 2 a. 12000	17,000	231 00
Barraud Thomas, Davis av.	2	500			7 50
Barrett Mrs. James, Sewall pl.			House 300, lot 1540 ft. 400	700	7 70
Barry David A. Cameron st.	2		House 1400, stable 200, lot 3200 ft. 1300	2,900	33 90
Barry Michael, Boylston st.	2	500	House 300, do. 2500, barn 300, lot 20000 ft. 800	3,900	50 40
Barry William, Chestnut Hill av.	2		House 200, lot 11200 ft. 1500	1,700	20 70
Barthelmes John C. Washington st.	2		Lot Bowker st. 4480 ft.	1,600	19 60
Barthelmes John C. guardian Isabella P. L. Miller, Washington st.			House Boylston st. 3000, lot 1705 ft. 1000	4,000	44 00
Bartlett Ada D. Searle av.			House 3200, lot 4000 ft. 1500	4,700	51 70
Bassett Mary E. University pl.			Unfinished house 2000, lot 5344 ft. 2100, lot 34 Colbourne crescent 9749 ft. 4900	9,000	99 00
Bates Jacob P. 80 Longwood av.	2	15,000	House 10500, stable 2000, lot 17085 ft. 13500, house Francis st. 3000, lot 18599 ft. 7000, house 8000, lot cor. St. Paul st. 7453 ft. 6500, lot adjoining St. Paul 5153 ft. 4500, lot Francis st. 22200 ft. 8300	63,300	863 30
Bates William N. 25 Coolidge st.	2	500			7 50
Baxter T. F. *et al.* University pl.			Lots I and J. 13383 ft.	5,300	58 30
Bean Harrison S. 33 Centre st.	2	1,000			13 00
Bean Mary A. and Emma J. Davis av.			House 4000, lot 4658 ft. 1800	5,800	63 80
Beard Anais H. Gardner rd.			Unfinished house 7000, lot 9003 ft. 5000	1,200	132 00
Bearse Horace L. Sumner rd.	2	4,500			51 50
Bearse Janet S. Sumner rd.			House 11000, new stable 2500, lot 24025 ft. 9300	22,800	250 80
Beck Frederick, Davis av.	2	1,900	House 4000, lot 35092 ft. 13000	17,000	209 90
Bedell Charles, Gardner rd.	2	500			7 50
Beecher Mary C. heirs of, Davis av.			House 1800, do. 1500, lot 6155 ft. 2600	5,900	64 90

PROPERTY TAX LIST—Continued.

NAMES AND RESIDENCES.	POLL TAX.	TOTAL PER. EST.	DESCRIPTION OF REAL ESTATE.	TOTAL REAL EST.	TOTAL TAX.
Behr Carl, Mason terrace	$2	$100			$3 10
Belcher Eugene C. Perry st.	2	1,000			13 00
Belches Donald M. Harris st	2	1,000			13 00
Belknap George E. Beacon st.	2	1,200			15 20
Bell Mary A. Clark rd.		5,000			55 00
Bell Theodore H. Clark rd.	2	21,000			233 00
Bemis Augustine S. Williams st.	2	500			7 50
Bemis Frank B. Colchester st.	2	2,000			24 00
Bennett Elizabeth D. Walnut st. by trustee		6,700			73 70
Bennett Harry D. Walnut st.	2	500			7 50
Bennett Harry D. Walnut st. by trustee		8,500			93 50
Bennett Helen M. Walnut st. by trustee		7,700			84 70
Bennett Stephen D. Walnut st.	2	7,600	House 5000, stable 600, land 169440 ft. 36000	$41,600	543 20
Bennett Stephen D. Walnut st. by trustee		16,100			177 10
Bennett Stephen H. Walnut st. by trustee		2,100			23 10
Bent S. Arthur, Aspinwall av.	2	25,000			277 00
Berry James. Kent st.	2	1,000	House 6500, stable 500, lot 24667 ft. 18500	25,500	293 50
Bigelow Bessie P. Sumner rd.			New house 10000, lot 18041 ft. 7200	17,200	189 20
Bigelow Caroline T. Chestnut st		9,000	House 6500, stable 1000, lot 21800 ft. 5200	12,700	238 70
Bigelow Isabella F. Brington rd.		7,000	House 5000, unfinished stable 500, lot 6, 11756 ft. 4600	10,100	188 10
Bigelow Prescott, Sumner rd.	2	2,500			29 50
Bigelow Samuel, Longwood av.	2	1,500	House 8500, lot 3672 ft. 3600	12,100	151 60
Bigelow Walter I. Gorham av.	2	2,000			24 00
Bigham John, Brookline av.	2		House 600, do. 400, do. 500, lot 4405 ft. 3500	5,000	57 00
Bigham William, White pl.	2		House 700, lot 1900 ft. 1000	1,700	20 70
Bird Albert H. Harvard st.	2	15,000	House 8000, stable 2000, house 6000, stable 500, lot 49954 ft. 64000, house Cypress pl. 5000, lot 6530, ft. 3000, lot Webster st. 19850 ft. 10000	98,500	1,250 50
Bird John A. heirs of, Walnut st.			House 5000, stable 1000, land 40500 ft. 15500, lot 65466 ft. 20000	41,500	456 50

Birkmaier Philip J. Sewall st.	2	. . . .	House 600, lot 2000 ft. 500	1,100	14 10
Bishop Ellen E. Linden pl.	. .	. . . .	House 5500, stable 800, shed 100, lot 17200 ft. 6800	13,200	145 20
Bishop Robert, Linden pl.	2	7,500	. . . .	. . . .	84 50
Bittenbender Fanny S. Longwood av.	. .	. . . .	House 7500, lot 10616 ft. 10000	17,500	192 50
Bittenbender William H. Longwood av.	2	3,000	. . . .	. . . .	35 00
Blake Anna S. C. by trustees	. .	. . . .	Land 181402 ft.	71,600	787 60
Blake Arthur W. estate, Moorfield Story *et al*. executors, Washington st.	. .	150,000	House 25000, stable 6000, cottage 2000, greenhouse 3000, land 515394 ft. 150000, house 6500, stable 1500, land 108000 ft. 43200, lot Cypress pl. 33095 ft. 12000, lot east side Gardner rd. 148930 ft. 55000, lot Gorham ave. 41259 ft. 17500, lot Gorham av. 7020 ft. 3000, lot between Tappan st. and railroad 82707 ft. 27000, lot Tappan st. 69229 ft. 17000, lot Cypress st. 11461 ft. 5000, lot 33 of A. S. C. Blake 32304 ft. 10000	383,700	5,870 70
Blake A. W., Lyman A. T., and Harris Geo. R., trustees under will of Geo. Baty Blake	. .	. . . .	Land 147,532 ft.	55,300	608 30
Blanchard Benjamin S. 18 Davis av.	2	500	. . . .	. . . .	7 50
Blaney James M. heirs of, Beech st. by trustees	. .	55,000	House 6000, lot 24592 ft. 18500	24,500	874 50
Bliss Albert W. Aspinwall av.	2	1,500	. . . .	. . . .	18 50
Bliss Elias J. Irving st.	2	1,500	. . . .	. . . .	18 50
Bliss Jennie T. Aspinwall av.	. .	. . . .	House 6000, lot 9653 ft. 5000	11,000	121 00
Blodgett Anna R. Williams st.	. .	. . . .	House 4500, lot 7500 ft. 3800	8,300	91 30
Blodgett Edward E. Mason ter.	2	2,000	House 7500, lot 25016 ft. 8700	16,200	202 20
Boardman Elizabeth A. M. estate of. Waverly st.	. .	11,000	. . . .	. . . .	121 00
Boardman Mary B. Francis st.	. .	. . . .	House 6000, stable 500, lot 23795 ft. 12600	19,100	210 10
Boardman William E. Francis st.	2	2,500	. . . .	. . . .	29 50
Bock Harry V. Heath st.	2	100	House 400, lot $3\frac{1}{4}$ a. 1200	1,600	20 70
Boit Robert A. Hawes st.	2	5,000	House 7000, lot 19842 ft. 16500	23,500	315 50
Bond Frederick M. Harvard st.	2	700	Stable 300, store Boylston st. 800, lot 3000 ft. 2000	3,100	43 80

PROPERTY TAX LIST—Continued.

NAMES AND RESIDENCES.	POLL TAX.	TOTAL PER. EST.	DESCRIPTION OF REAL ESTATE.	TOTAL REAL EST.	TOTAL TAX.
Bond Henry, Longwood av.	$2	. . . .	House 7000, lot 2452 ft. 2400	$9,400	$105 40
Bond William S. trustee, Pleasant st.	. .	. . . .	House 3500, lot 13420 ft. 7000	10,500	115 50
Boody James H. Gorham av.	2	$1,500	House 2000, stable 400, lot 6985 ft. 3100	5,500	79 00
Boothby Alonzo Beacon st.	2	1,000	House 17500, lot 2346 ft. 4700	22,200	257 20
Borden Clara E. Thorndike st.	. .	. . . .	House 4500, lot 5264 ft. 2600	7,100	78 10
Bourne Abbie E. Thorndike st.	. .	. . . .	House 4000, lot 5305 ft. 2600	6,600	72 60
Bouvé George F. Kent st	2	5,000	House 25000, stable 3500, lot 26300 ft. 22300, house Denny farm 10000, stable 1200, farmhouse 1000, small house 200, barn 600, farm 179¼ a. 45000	108,800	1253 80
Bouvé George H. Perry st.	2	3,500	. . . .	. . . .	40 50
Bouvé Lander M. Newton st.	2	3,000	. . . .	. . . .	35 00
Bowditch Elizabeth B. h'rs. of, Warren st.	. .	50,000	. . . .	. . . .	550 00
Bowditch Frederick C. Tappan st.	2	3.500	Lot Rawson rd. 20722 ft. 8000	8,000	128 50
Bowditch James H. Tappan st.	2	3,500	. . . .	. . . .	40 50
Bowditch Sarah R. Tappan st.	. .	3,500	. . . .	. . . .	38 50
Bowditch William I. Tappan st.	2	15,000	House 10000, do. 13000, land 141180 ft. 44500, stable 600, cottage 1000, land 330440 ft. 48000, lot south of railroad 7790 ft. 400, house Walnut st. 5000, lot 10640 ft. 2500	125,000	1,542 00
Bowditch William I. trustee for Elizabeth Higginson	. .	3,000	. . . .	. . . .	33 00
Bowditch William I. trustee for Mary E. Hall	. .	3,000	House High st. 4500, stable 600, lot 13872 ft. 3700, land 112242 ft. 30000	38,800	459 80
Bowditch William I. guardian of Frank C. Warren	. .	18,200	House Warren st. 3800, stable 500, lot 55231 ft. 5500	9,800	308 00
Bowditch Wm. I. tr. for Sarah S. Warren	. .	5,600	. . . .	. . . .	61 60
Bowditch William I. trustee under will of George Griggs	. .	22,000	Land Newton st. 20½ a. 3000, do. north side Heath st. 6⅜ a. 1000, do. between Newton and Heath sts. 27½ a. 3000, do. Newton st. 9½ a. 1000, land west side Harvard st. 170875 ft. 42500	50,500	797 50

Bowditch William I. executor, will of Edward A. Wild	. .	4,500	Livermore land 5530	700	57 20
Bowditch William I. and Frederick C. trustees for Tappan and Hulett heirs.	. .	14,500	. . . . .	. . . .	159 50
Bowen Ann, Walnut st	. .	. . . .	House 4500, lot 12973 ft. 6300, shop Boylston st. 500, lot 2818 ft. 1400, block Juniper st. 3500, wooden block 4500, lot 7200 ft. 3000	23,700	260 70
Bowker Arthur W. Brook st.	2	1,500	. . . . .	. . . .	18 50
Bowker Watts H. Brook st.	2	1,000	House Brook st. 5000, lot 4800 ft. 1900, house do. 6000, lot 4800 ft. 1900, house do. 5000, lot 4800 ft. 1900, house do. (unfinished) 4000, lot 4800 ft, 1900, lot Bowker st. next Howe, 9700 ft. 3300, lot do. rear Pierce, 4800 ft. 1600, lot Bowker, Brook, and Toxteth sts. 42010 ft. 12600, lot Bowker st. between Doane and Bishop 18000 ft. 6000	51,100	575 10
Bowker W. H. & E. P. Brook st.	. .	. . . .	House Aspinwall av. 9000, lot 14172 ft. 7500, house 7500, lot 6336 ft. 3500, lot Aspinwall av. 21310 ft. 5500	33,000	363 00
Bowker William C. Harvard st.	2	. . . .	House Cypress st. 5000, lot 5880 ft. 2500	7,500	84 50
Bowman Alonzo, School st.	2	. . . .	House 1200, lot 5000 ft. 2500	3,700	42 70
Boynton George F. Davis av.	2	. . . .	House 3000, lot 6038 ft. 2600, block Washington st. 12000, lot 3351 ft. 5000	22,600	250 60
Boynton Brothers, Washington st.	. .	5,500	. . . . .	. . . .	60 50
Boynton Nehemiah, Stetson st.	2	2.500	. . . . .	. . . .	29 50
Boynton William R. 12 Vernon st.	2	3,500	House 11000, lot 6249 ft. 3700	14,700	202 20
Brackett I. Lewis, Pleasant st.	2	800	. . . . .	. . . .	10 80
Bradford Edward D. Davis av.	2	300	. . . . .	. . . .	5 30
Bradlee Eliza W. Beacon st.	. .	. . . .	House 15000, lot 3600 ft. 7400	22,400	246 40
Bradlee Frederick J. 1010 Beacon st.	2	1,800	. . . . .	. . . .	21 80
Bradley Anna B. estate, Longwood av.	. .	. . . .	House 9500, lot 11494 ft. 8500	18,000	198 00
Bradley Frederick, heirs of	. .	45,000	. . . . .	. . . .	495 00
Bradley Louise C. Beacon st.	. .	. . . .	House 30000, lot 14000 ft. 20000	50,000	550 00
Bradley Peter B. Tappan st.	2	10,000	House 17000, lot 4618 ft. 4100	21,100	344 10
Bradley William H. Longwood av.	2	5,000	Lot Longwood av. 11494 ft.	8,500	150 50

PROPERTY TAX LIST—Continued.

NAMES AND RESIDENCES.	POLL TAX.	TOTAL PER. EST.	DESCRIPTION OF REAL ESTATE.	TOTAL REAL EST.	TOTAL TAX.
Bramhall Adeline H. Vernon st	. .	. . . .	House 6000, stable 1000, billiard house 500, lot 29050 ft. 15000	$22,500	$247 50
Bray Mellin M. Walnut st.	$2	$1,500	. . . .	. . . .	18 50
Brett Julia F. Harvard st.	. .	. . . .	House 3500, stable 500, lot 17500 ft. 12000	16,000	176 00
Brewer Maria H. Walnut st.	. .	2,000	. . . .	. . . .	22 00
Briggs Edward C. Tappan st	2	1,500	House 14000, lot 2730 ft. 2400	16,400	198 90
Brigham Merial L. Harvard st.	. .	12,500	House 9500, lot 6214 ft. 4500	14,000	291 50
Brigham Harold W. Harvard st. by John D. Long guardian	. .	8,500	. . . .	. . . .	93 50
Brodbeck William N. Marion st.	2	500	. . . .	. . . .	7 50
Brookline Gas Light Co. Washington st.	. .	150,000	Gas works and office 10000, stable 1500, lot 69500 ft. 70000, lot between Pearl st. and railroad 5346 ft. 2600, gas-holder Walter av. 30000, lot 25339 ft. 12600, gas-holder Washington st. 30000, house, 1200 lot 37494 ft. 19000, lot Kelly Pearl st. 1797 ft. 1000, buildings Pearl st. 4000	181,900	3,650 90
Brookline National Bank, Washington st.	. .	100,000	. . . .	. . . .	1,100 00
Brookline Savings Bank Washington st.	. .	. . . .	Bank building 2500, lot 2400 ft. 3600	6,100	67 10
Brooks Gardner C. Summit av.	2	500	. . . .	. . . .	7 50
Brooks George, Harvard st.	2	5,000	House 5500, stable 800, lot 33555 ft. 13500	19,800	274 80
Brooks George K. Davis av.	2	500	. . . .	. . . .	7 50
Brown C. Dudley, Garrison rd.	2	1,500	. . . .	. . . .	18 50
Brown Elmer J. 52 Thorndike st.	2	500	. . . .	. . . .	7 50
Brown George B. Harvard st.	2	1,000	. . . .	. . . .	13 00
Brown Gilbert C. Centre st.	2	500	. . . .	. . . .	7 50
Brown Hannah E. Harvard st.	. .	. . . .	House 6000, lot 9220 ft. 5000	11,000	121 00
Brown Hannah T. Tappan st.	. .	. . . .	House 13000, lot 2600 ft 2500	15,500	170 50
Brown Hattie M. Thorndike st.	. .	. . . .	House 4000 lot 6469 ft. 3200	7,200	79 20
Brown Howard N. Walnut st.	2	2,500	. . . .	. . . .	29 50
Brown J. Frederick, Beacon st.	2	1,000	. . . .	. . . .	13 00

Brown John, Boylston st.	2	. . . .	New house 3000, lot 4000 ft. 2000	5,000	57 00
Brown Mary A. Harvard st.	. .	500	House 3000, stable 1500, lot 11956 ft. 10000	15,000	165 00
Brown Mary J. Garrison rd.	. .	. . . .	House 12500, lot 2420 ft. 2300	14,800	162 80
Brown Merrill V. & Co. Harvard st.	. .	4,000	. . . .	. . . .	44 00
Brown T. Colby, Harvard st.	2	500	. . . .	. . . .	7 50
Brown Thomas S. Harvard st.	2	3,000	. . . .	. . . .	35 00
Brown Thomas S. guardian	. .	25,000	. . . .	. . . .	275 00
Brown Wendell F. Windsor rd.	2	500	. . . .	. . . .	7 50
Brownell Evelyn, Pleasant st.	. .	. . . .	Lot Green st. 15745 ft. 8500	8,500	93 50
Buckingham Edwin B. Colchester st.	2	12,600	. . . .	. . . .	140 60
Buckingham Mary E. Colchester st.	. .	. . . .	House cor. Carlton st. 6500, stable 2500, lot 22918 ft. 19500	28,500	313 50
Bugbee George A. Allerton st.	2	. . .	House 3700, lot 10453 ft. 4100	7,800	87 80
Bullard Charles G. Thorndike st.	2	1,000	. . . .	. . . .	13 00
Bullard Fanny K. Davis av.	. .	500	. . . .	. . . .	5 50
Burdett Ellen S. Tappan st.	. .	. . . .	House 6500, lot 17152 ft. 6900	13,400	147 40
Burdett Frank W. Cypress st.	2	1,000	. . . .	. . . .	13 00
Burdett George A. Tappan st	2	1,000	. . . .	. . . .	13 00
Burdett Mrs. Horatio S. Harvard av.	. .	. . . .	House 7000, stable 1000, lot 35800 ft. 11000	19,000	209 00
Burdett Horatio S. Harvard av,	. .	3,500	. . . .	. . . .	40 50
Burgess Cordelia W. estate, by trustee, Gorham av.	. .	. . . .	House 4000, lot 15000 ft. 6000	10,000	110 00
Burgess Jerusha A. Auburn st.	. .	5,000	House 18000, lot 39135 ft. 17600, stable 4000, lot 6949 ft. 3500	43,100	529 10
Burgess Sydney W. Fisher av.	2	2,000	. . . .	. . . .	24 00
Burgess Sophia K. Aspinwall av.	. .	1,500	House 6500, lot 6000 ft. 3200	9,700	123 20
Burgess Walter, Gorham av.	2	1,000	. . . .	. . . .	13 00
Burgett Ella M. Park st.	. .	. . . .	House 19000, stable 4500, lot 18378 ft. 10800	34,300	377 30
Burgett Henry W. Park st.	2	5,000	Barn Grove st. 600, land Newton and Grove st. of Carnes $5\frac{24}{100}$ a. 3000	3,600	96 60
Burke John H. Marion st.	2	2,000	New house 7500, lot 9770 ft. 7000	14,500	183 50
Burke Michael, Brookline av.	2	. . . .	House Pearl st. 600, lot 913 ft. 600	1,200	15 20
Burke Thomas, Pearl st.	2	. . . .	House 800, lot 1285 ft. 700	1,500	18 50
Burke Timothy, Brookline av	2	200	. . . .	. . . .	4 20

PROPERTY TAX LIST—Continued.

NAMES AND RESIDENCES.	POLL TAX.	TOTAL PER. EST.	DESCRIPTION OF REAL ESTATE.	TOTAL REAL EST.	TOTAL TAX.
Burkhardt Pauline W. Park st.	. .	$31,400	House 15000, stable 500, lot 39864 ft. 23000	$38,500	$768 90
Burlingame & Burns, Prospect st.	. .	. . . .	Blacksmith shop Boylston st.	500	5 50
Burns James F. and John W. High st.	. .	. . . .	Factory Cypress st. 2500, lot 6056 ft. 3100	5,600	61 60
Burns John F. Sewall st. pl.	$2	100	House 300, lot 2660 ft. 800	1,100	15 20
Burns John H. Washington st.	2	100	. . . .	. . . .	3 10
Burpee George C. Kent sq.	2	1,500	. . . .	. . . .	18 50
Burr Alba S. Washington st.	. .	1,500	New house 7000, lot 5900 ft. 3500	10,500	132 00
Burr Chauncy R. Washington st.	2	500	. . . .	. . . .	7 50
Burrage George D. Circuit rd.	2	2,500	New house 7500, lot 19010 ft. 2000	9,500	134 00
Burt Margaret F. Centre st.	. .	. . . .	New house 6300, lot 8087 ft. 6000	12,300	135 30
Bush Francis J. Tappan st.	2	1,000	. . . .	. . . .	13 00
Bush Mary L. E. Tappan st.	. .	5,000	House 14000, lot 2100 ft. 1800	15,800	228 80
Bush Sarah F. Aspinwall av.	. .	. . . .	House 5500, lot 4029 ft. 2100	7,600	83 60
Butler William H. Washington st.	2	2,000	. . . .	. . . .	24 00
Butman Henry C. Cypress st.	2	1,500	House 5000, lot 4899 st. 2200	7,200	97 70
Buzzell John C. Pleasant st.	2	3,000	. . . .	. . . .	35 00
Byrnes John W. Chestnut Hill av.	2	200	. . . .	. . . .	4 20
Byrnes Patrick, Chestnut Hill av.	2	200	House 1000, barn 200, lot 32000 ft. 6500	7,700	88 90
Cabot Amy H. Warren st.	. .	. . . .	House 16000, stable 2500, shed 200, land 16⅞ a. 66000, house Heath st. 800, barn 2000, land 19½ a. 33000, house Clyde st. 800, land 592416 ft. 17200	138,500	1,523 50
Cabot Amy H. Warren st. by Wm. B. Bacon *et al.* trustees	. .	800,000	. . . .	. . . .	8,800 00
Cabot Caroline S. Edgehill rd.	. .	. . . .	House 4500, lot 20442 ft. 6500	11,000	121 00
Cabot Edward C. High st.	2	56,000	House 6000, land 106343 ft. 12000	18,000	816 00
Cabot Edward T. Clyde st.	2	500	. . . .	. . . .	7 50
Cabot Follen, Edgehill rd.	2	500	. . . .	. . . .	7 50
Cabot Francis and W. I. Bowditch, trs.	. .	. . . .	House High st. 2500, lot 10500 ft. 5000	7,500	82 50
Cabot Francis, Heath st.	2	15,000	House 5500, stable 1000, land 189000 ft. 31500	38,000	585 00

Cabot Francis, trustee Follen Cabot		6,300			69 30
Cabot Helen N. Edgehill rd.			House 8000, lot 12226 ft. 4900, lot Cumberland rd. 14496 ft. 5400	19,800	217 80
Cabot Henry B. Heath st.	2	1,300			16 30
Cabot J. Elliot, Clyde st.	2	98,000	House 6000, barn 800, land 226512 ft. 16500	23,300	1,336 30
Cabot John H. Edgehill rd.	2	24,800	House White pl. 1300, lot 3720 ft. 1900, unfinished house 5000, lot Allerton st. 12362 ft. 4900	13,100	418 90
Cabot Louis, Warren st.	2	120,000			1,322 00
Cabot Marianna, heirs of, Edgehill rd.			House 5000, lot 19858 ft. 7000	12,000	132 00
Cabot Mary E. Edgehill rd.		16,800			184 80
Cabot Samuel, Edgehill rd.	2	2,000			24 00
Cabot Walter C. Heath st.	2	165,000	House 20000, stable 5000, farmhouse and shed 3000, land 26⅗ a. 76000	104,000	2,961 00
Cabot William R. Clyde st.	2	6,500			73 50
Cain Michael, Clyde st.			House 3500, do. 3500, lot Sewall st. 5495 ft. 2100	9,100	102 10
Campbell Robert, Reservoir lane	2	400			6 40
Candage Rufus G. F. Kent st.	2	3,000	House 4500, lot 19787 ft. 14000	18,500	238 50
Candler Amelia G. High st.			House 12000, stable 1000, land 77360 ft. 30500, four houses Edgehill rd. 18000, land 19069 ft. 8000	69,500	764 50
Candler John W. High st.	2	2,500			29 50
Cantwell Catherine, Boylston st.			House 1200, lot 2901 ft. 1600	2,800	30 80
Cantwell John, Morss av.	2		House 2000, do. 1700, lot 3600 ft. 1800	5,500	62 50
Canty Jane A. White pl.			House 800, lot 1811 ft. 900, house Boylston st. 3000 house Cameron st 2500, lot Boylston and Cameron 4000 ft. 2000	9,200	101 20
Carlton John, 179 Winthrop rd	2	100			3 10
Carleton Lavinia I. 1008 Beacon st.			House 15000, lot 3600 ft. 7400	22,400	246 40
Carleton William F. 1008 Beacon st.	2	3,500			40 50
Carlton Mary E. 179 Winthrop rd.			House 8000, lot 6500 ft. 3900	11,900	130 90
Carmody John, Brookline av.		2	Block 6000, lot 3661 ft. 2600	8,600	96 60
Carmody Margaret T. *et al.* Brookline av			House (no value), lot 2450 ft. 1300	1,300	14 30
Carnes Caroline D. Toxteth st.			House 7000, lot cor. Toxteth and Brooks sts. 9556 ft. 3500	10,500	115 50
Carnes Frank A. Toxteth st.	2	1,000			13 00

PROPERTY TAX LIST—Continued.

NAMES AND RESIDENCES.	POLL TAX.	TOTAL PER. EST.	DESCRIPTION OF REAL ESTATE.	TOTAL REAL EST.	TOTAL TAX.
Carpenter George N. Clinton rd.	$2	$5,000	House 7500, lot 14064 ft. 5200	$12,700	$196 70
Carpenter Lizzie M. Kent st.			New house 6000, lot 6657 ft. 3300	9,300	102 30
Carpenter Philip N. Marion st.	2	500			7 50
Carpenter William H. Kent st.	2	500			7 50
Carr Alfred W. Beacon st.	2	500			7 50
Carroll Dennis J. heirs of, Hammond st.			Shop 500, lot 21037 ft. 400	900	9 90
Carroll Martin, heirs of, Hammond st.			House 500, lot 28000 ft. 1800	2,300	25 30
Carroll Walter, Cypress st.	2		House 1100 lot 3350 ft. 1100	2,200	26 20
Carter James L. Carlton st	2	3,000			35 00
Casey Ellen, Boylston st.			House 3000, lot 3300 ft. 1600	4,600	50 60
Caton John, Chestnut Hill av.	2		Land Boylston st, 2475 ft.	600	8 60
Chace Reuben A. Holden st.	2		House Holden st. 2400, stable 100, lot 4720 ft. 3000, block stores Washington st. 4000, lot 1800 ft. 3000, brick block, stores, etc., 6500, lot 2160 ft. 3000	22,000	244 00
Chamberlin Charles W. Linden pl.	2	3,000			35 00
Chamberlin Thomas, heirs of, Beacon st.			House 2000, stable 300, land 211,138 ft. 66500	68,800	756 80
Chamberlin Thomas E. Beacon st.	2	2,000			24 00
Chamberlin William E. Cypress st.	2	1,000			13 00
Chambers Joseph W. Longwood av.	2	1,000	Lot 5098 ft.	3,800	54 80
Champlin George H. Washington st.	2	1,000	House 18000, lot 11040 ft. 7200	25,200	290 20
Chandler Alfred D. Boylston st.	2	7,000			79 00
Chandler Alice L. by Charles R. Lawrence, trustee, Tappan st.		7,500			82 50
Chandler Eliza J. heirs of, Washington st			House 6500, stable 1500, lot 96816 ft. 35000	43,000	473 00
Chandler John, Boylston st.	2	1,000			13 00
Chandler Lucy B. Boylston st.		5,000	House 6500, lot 26543 ft. 4000	10,500	170 50
Chandler Mary M. Boylston st			House 8500, lot 27754 ft. 9300	17,800	195 80
Chandler Sumner C. Washington st.	2	1,000			13 00
Channing Anna K. Chestnut Hill av.			House 6500, lot 15075 ft. 5000	11,500	126 50

Channing Walter, Chestnut Hill av.	2	20,000	House 12000, stable 1500, hospital building 8000, land 205785 ft. 54000	75,500	1,052 50
Chapin Horace D. Maple av.	2	6,000			68 00
Chapin Horace D. trustee, Maple av.			House 7500, lot 13871 ft. 5500	13,000	143 00
Chapman Thomas I. Upland rd.	2		House 7000, lot 8746 ft. 3500	10,500	117 50
Chapman L. Dana, trustee, Centre st.			House Auburn st. 4500, lot 4165 ft. 2200	6,700	73 70
Chapman Mary B. and Eliza C. Post, Upland rd.			House 8500, lot 6270 ft. 2500	11,000	121 00
Chapman Lucinda, heirs of, Upland rd.		3,500			38 50
Chase Caleb, Beacon st.	2	27,500			304 50
Chase Charles, Washington st.	2	4,000	House 3700, lot 4209 ft. 3800, stable 3000, lot 5045 ft. 4800	15,300	214 30
Chase Charles G. St. Paul st.	2	15,000	House 8500, lot 29000 ft. 14500, stable 1000, lot 17000 ft. 8000, lot 11730 ft. 5800	37,800	582 80
Chase Edith, by guardian, Harvard st.		1,500			16 50
Chase Ellen, St. Paul st.		40,000	Lot Rawson rd. 27257 ft.	13,600	589 60
Chase Henry S. heirs of, St. Paul st.		26,000	House 12000, stable 1200, lot 73134 ft. 33500, house Francis st. 12000, lot 51398 ft. 20000	78,700	1,151 70
Chase H. Lincoln, Harvard st.	2	7,500			84 50
Chase J. Eastman, Harvard av.	2	500			7 50
Chase Mary G. St. Paul st.			House Aspinwall av. 6000, stable 400, lot 31400 ft. 17500	23,900	262 90
Chase Salome B. Beacon st.			House 40000, stable 5000, lot 21093 ft. 25000	70,000	770 00
Chase Susan R. Harvard st.		30,000	House Harvard st. 9000, lot 8565 ft. 4500	13,500	478 50
Chase Walter G. St. Paul st.	2	1,000			13 00
Chase William, School st.	2	100			3 10
Chase William L. St. Paul st.	2	50,000			552 00
Cheney Frederick N. Waverly st.	2	500			7 50
Chester Walstein R. Walnut st.	2	6,000			68 00
Chester Walstein R. trustee			House 3000, stable 800, lot 34092 ft. 10500, house 2500, lot 14676 ft. 5000	21,800	239 80
Chester Harry C. Walnut st.	2	1,000			13 00
Child Horace W. Monmouth ct.	2	1,000			13 00
Child John H. Harvey st.	2	1,000			13 00
Chrimes Walter A. S. Winchester st.	2	500			7 50

PROPERTY TAX LIST—Continued.

NAMES AND RESIDENCES.	POLL TAX.	TOTAL PER. EST.	DESCRIPTION OF REAL ESTATE.	TOTAL REAL EST.	TOTAL TAX.
Christie Josiah N. Thayer pl.	$2	. . . .	House 700, do. 600, lot 1700 ft. 700	$2,000	$24 00
Church Ephraim M. heirs of, Harvard st.	. .	. . . .	House 1600, lot 8650 ft. 5100	6,700	73 70
Church Helen B. Cypress st.	. .	. . . .	House 7500, lot 4522 ft. 2000	9,500	104 50
Church Herbert B. Cypress st.	2	$2,000	. . . .	. . . .	24 00
Church James C. Auburn st.	2	200	. . . .	. . . .	4 20
Church Lucy T. Auburn st.	. .	. . . .	House 5500, lot 7135 ft. 3600	9,100	100 10
Church of Our Saviour, Monmouth st.	. .	. . . .	Rectory 12000, lot 5000 ft. 4500	16,500	181 50
Cilley Mrs. Charles H. Kent st.	. .	1,000	. . . .	. . . .	11 00
Clapp Eliza T. St. Paul st.	. .	. . . .	House Perry st. 8500, lot 14400 ft. 7300	15,800	173 80
Clapp James W. St. Paul st.	2	3,500	House 6500, lot 9595 ft. 5500	12,000	172 50
Clapp James W. trustee	. .	500	. . . .	. . . .	5 50
Clapp James W. trustee	. .	500	. . . .	. . . .	5 50
Clark Edwin, Searle av.	2	. . . .	House 3000, lot 3602 ft. 1300	4,300	49 30
Clark George E. Sewall st. pl.	2	. . . .	New house 3000, lot 2557 ft. 900	3,900	44 90
Clark Henry A. Harvey st.	2	1,000	. . . .	. . . .	13 00
Clark Henry N. heirs of, Kent st.	. .	. . . .	House 5000, stable 500, lot 17535 ft. 1000	15,500	170 50
Clark Lyman J. Washington st.	2	4,500	. . . .	. . . .	51 50
Clark Samuel, Walnut st.	2	. . . .	House 6000, stable 400, lot 27739 ft. 8000, lot Cypress and Boylston sts. 43014 ft. 14000	28,400	314 40
Clark Samuel and Myra M.	. .	. . . .	House 1000, lot 37000 ft. 11000, lot 19387 ft. 1500	13,500	148 50
Clark S. B. R. and Sarah B. Dudley st.	. .	500	Land Heath st. 14 a.	1,400	20 90
Clark Sarah, Harvard st.	. .	30,000	New house 7500, lot 7000 ft. 3900	11,400	455 40
Clarke Amasa, Gardner rd.	2	500	. . . .	. . . .	7 50
Clarke Amasa, trustee	. .	4,000	. . . .	. . . .	44 00
Clarke Frances S. Gardner rd.	. .	. . . .	House 16000, stable 3500, lot 40740 ft. 20000, lot 15245 ft. 7000	46,500	511 50
Clarke Frederick W. Browne st.	2	1,000	. . . .	. . . .	13 00
Clattenburg James W. Pearl st.	2	800	. . . .	. . . .	10 80
Clements Lydia R. Davis av.	. .	. . . .	Brick block 16000, lot 8700 ft. 7000	23,000	253 00
Clements Thomas W. Davis av.	2	500	. . . .	. . . .	7 50

Clough George A. Park st.	2	10,000			112 00
Clouse William, 51 Vernon st.	2	500			7 50
Clune John N. Boylston st.	2		House 2800, lot 4000 ft. 2000	4,800	54 80
Cobb Albert A. Walnut st.	2	5,000	House 5000, stable 1000, 2 blocks 9 houses 58500, lot 200000 ft. 40000, block Station st. 35000, lot 8262 ft. 8300	147,800	1,682 80
Cobb Alice G. Walnut st.			Unfinished block Kent st. 30000, lot 6918 ft. 5200	35,200	387 20
Cobb Charles K. Chestnut Hill rd.	2	7,500	House 6000, lot 43448 ft. 6500	12,500	222 00
Cobb Roscoe A. Gorham av.	2	5,500	House 3500, stable 1500, lot 17034 ft. 7500, house Thayer pl. 900, do. do. 1300, lot 3000 ft. 1200	15,900	237 40
Coburn Carrie W. Coolidge st.			House 4000, lot 5175 ft. 2500	6,500	71 50
Coburn & Pope, White pl.		100			1 10
Codman James M. Warren st.	2	50,000			552 00
Codman James M. jr. Warren st.	2	1,000			13 00
Codman Sophia M. Aspinwall av.			House 5000, lot 4443 ft. 2300, house Brook st. 5000, lot 4254 ft. 1700	14,000	154 00
Codman William C. jr. Aspinwall av.	2	2,500			29 50
Coffin Charles P. Ivy st.	2	1,500			18 50
Coffin Rufus, Boylston st.	2	1,500	House 5500, lot 20388 ft. 3800	9,300	120 80
Coffin Sarah T. Boylston st.			House 10000, stable 3500, lot 66391 ft. 6500, lot 30000 ft. 3500	23,500	258 50
Coffin William H. Boylston st.	2	4,000			46 00
Cogswell Hannah E. Centre st.			House 20000, lot 17551 ft. 12000, lot 2931 ft. 4400	36,400	400 40
Colburn Mrs. Jeremiah		45,000			495 00
Colburn Jeremiah, heirs of, J. B. F. Thomas, executor		57,700	House 10000, stable 1000, lot 19905 ft. 15000	26,000	920 70
Colby Lucretia T. York terrace			New house 10000, lot 9481 ft. 3800	13,800	151 80
Cole Edward B. Aspinwall av.	2	3,000	House 7500, stable 2500, lot 10282 ft. 5200	15,200	202 20
Collier John H. Thorndike st	2	1,000			13 00
Collins Henry, Washington st.	2	2,500			29 50
Collins Henry G. School st.	2	600			8 60
Collins James, Walter av.	2		House 1800, lot 4344 ft. 2200	4,000	46 00
Collins Lucy A. Washington st.			House 4000, lot 4517 ft. 4200, house cor. Prospect st. 2200, stable 800, lot 4816 ft. 5000	16,200	178 20

PROPERTY TAX LIST—Continued.

NAMES AND RESIDENCES.	POLL TAX.	TOTAL PER. EST.	DESCRIPTION OF REAL ESTATE.	TOTAL REAL EST.	TOTAL TAX.
Colman Dennis T. Boylston st.	$2	. . . .	House 1000, lot 5004 ft. 700	$1,700	$20 70
Colman Mary E. C. Boylston st.	. .	. . . .	House Hammond st. 500, lot 28920 ft. 900	1,400	15 40
Comstock Lucy D. Tappan st.	. .	$5,000	House 7500, lot 12758 ft. 5700	13,200	200 20
Conant Nathaniel, Gardner rd.	2	15,000	House Washington cor. Thayer st. 3000, lot 8907 ft. 9500, stable 500, lot 14850 ft. 7400, lot 597 ft. 300	20,700	394 70
Conant Nathaniel, trustee	. .	9,150	. . . .	. . . .	100 65
Conant Susan J. Gardner rd.	. .	. . . .	House 16500, stable 2000, lot 28621 ft. 14300	32,800	360 80
Connors Margaret, 40 Walter av.	. .	. . . .	House 400, lot 3600 ft. 1700	2,100	23 10
Conrad David, Williams st.	2	500	. . . .	. . . .	7 50
Conrad Sidney, Coolidge st.	2	1,000	. . . .	. . . .	13 00
Converse Herbert B. Beacon st.	2	1,500	. . . .	. . . .	18 50
Converse Virginia L. Beacon st.	. .	. . . .	House 13500, lot 2886 ft. 3300	16,800	184 80
Conway Joanna, Pearl st.	. .	. . . .	House 800, do. 800, lot 4230 ft. 1700	3,300	36 30
Conway Michael, Washington st.	2	1,300	. . . .	. . . .	16 30
Cook Elizabeth, Morss av.	. .	. . . .	House White pl. 3000, do. do. 3000, lot 4295 ft. 2200.	8,200	90 20
Cook John, Morss av.	2	800	. . . .	. . . .	10 80
Coolidge Caroline G. Harvard st.	. .	15,000	. . . .	. . . .	165 00
Coolidge David S. heirs of, Harvard st.	. .	. . . .	House 3200, barn 400, house in rear 100, land 691788 ft. 115000	118,700	1,305 70
Coolidge George H. Harvard st.	2	500	. . . .	. . . .	7 50
Coolidge Helen F. Webster st.	. .	. . . .	House 2700, lot 9998 ft. 7000	9,700	106 70
Coolidge Henry S. Harvard st.	2	2,000	House 3000, barn 1500, greenhouse 600	5,100	80 10
Coolidge Julia, Boylston st.	. .	12,500	House 20000, stable 2000, cottage 2500, barn 3000, and 1110180 ft. 88000	115,500	1,408 00
Coolidge Julia, by trustees	. .	250,000	. . . .	. . . .	2,750 00
Coolidge Julia, children of, by J. L. Gardner *et al.*, trustees	. .	92,000	. . . .	. . . .	1,012 00
Coolidge J. Randolph, Boylston st.	2	75,000	. . . .	. . . .	827 00
Coolidge J. Randolph jr. Boylston st.	2	500	. . . .	. . . .	7 50
Coolidge Mary E. Harvard st.	. .	. . . .	House 4500, lot 11686 ft. 6000	10,500	115 50

Cooper Almon, 290 Harvard st.	2	500	. . . . .	. . . .	7 50
Corbett William A. Newton st.	2	. . . .	House on leased land	400	6 40
Corey Abby J. Harvard st.	. .	4,000	. . . . .	. . . .	44 00
Corey Timothy, heirs of, Washington st.	. .	32,800	House 4200, barn 300, stable 800, farmhouse 700, stone house 3500, land 912843 ft. 150000	159,500	2,115 30
Corey Timothy F. Washington st.	2	800	. . . . .	. . . .	10 80
Corlew Benjamin E. Harvard st.	2	200	. . . . .	. . . .	4 20
Cotting Amos, Hawes st.	2	1,500	. . . . .	. . . .	18 50
Cotting Charles U. Hawes st.	2	50,000	House 9500, stable 1500, lot 70008 ft. 95000, lot Beacon st, 5014 ft. 7600, lot Egmont st. 12250 ft. 4000	117,600	1,845 60
Cotton Aria, heirs of, by exec'rs, Kent st.	. .	60,000	. . . . .	. . . .	660 00
Cotton Frank B. Kent st.	2	1,000	. . . . .	. . . .	13 00
Cotton Walter G. Kent st.	2	18,000	. . . . .	. . . .	200 00
Cotton William C. Kent st.	2	25,000	. . . . .	. . . .	277 00
Country Club, Clyde st.	. .	10,000	Clubhouse 6000, do. 4000, stable (new) 4000, barn and shed 600, barn and two sheds 900, land 91¼ a. 75000, house 4000, stable 600, stable 4000, two sheds 2000, new stable 12000, land 14¼ a. 16000	129,100	1,530 10
Cousens Brothers, Commonwealth av.	. .	. . . . .	House 4500, lot 6153 ft. 6500, block five houses School st. 3000, lot 5944 ft. 5100, house Harvard pl. 1400, lot 2113 ft. 900	21,400	235 40
Cousens John E. Commonwealth av.	2	6,000	. . . . .	. . . .	68 00
Cox Edwin B. Buckminster rd.	2	. . . .	House 9000, land 15179 ft. 5100	14,100	157 10
Cox Joseph M. Francis st.	2	500	. . . . .	. . . .	7 50
Cox Josephine N. Heath st.	. .	250,000	House 70000, stable 23000, farmhouse 1500, cow barn 3000, lodge 2500, land 34⅓ a. 44000	144,000	4,334 00
Cox William E. Heath st.	2	5,000	. . . . .	. . . .	57 00
Crafts Emma A. Toxteth st.	. .	. . . . .	House 4500, lot 5000 ft. 2700	7,200	79 20
Craig Joseph, Freeman st.	2	. . . .	House 2600, new house 2700, lot 8227 ft. 2400 . . .	7,700	86 70
Crane Isabella V. Harvard av.	. .	. . . . .	House 6000, stable 1000, lot 19700 ft. 9900	16,900	185 90
Crane Joshua High st.	2	2,500	House 4000, stable 800, lot 18800 ft. 7500	12,300	164 80
Crane Louis M. Harvard av.	2	4,000	. . . . .	. . . .	46 00
Creesy Frank L. Kent sq.	2	1,000	. . . . .	. . . .	16 50
Creesy Susan R. Kent sq.	. .	7,500	House 4000, lot 4500 ft. 2200	6,200	150 70

PROPERTY TAX LIST — CONTINUED.

NAMES AND RESIDENCES.	POLL TAX.	TOTAL PER. EST.	DESCRIPTION OF REAL ESTATE.	TOTAL REAL EST.	TOTAL TAX.
Crehore Alicia N. Garrison rd.	. .	. . . .	House 20000, lot 4767 ft. 4500	$24,500	$269 50
Crehore Morton S. Garrison rd. [N. R.]	. .	$1,500	. . . . .	. . . .	16 50
Crocker Annie L. Cypress st.	. .	5,000	House 7000, lot 11363 ft. 5600, lot 14621 ft. 5800	18,400	257 40
Crocker Cornelia W. Washington st.	. .	. . . .	House 5500, stable 1500, greenhouse 300, lot 19426 ft. 7800	15,100	166 10
Crocker Nathan H. Washington st	$2	500	. . . . .	. . . .	7 50
Crory David, Heath st.	2	600	. . . . .	. . . .	8 60
Cross Charles R. Maple av.	2	8,500	House 12000, lot 11000 ft. 4400	16,400	275 90
Crosby Charles, Aspinwall av.	2	1,000	New house 7000, lot 7028 ft. 3800	10,800	131 80
Crosby Edwin F. Brook st.	2	1,500	. . . . .	. . . .	18 50
Crosby Joseph B. Kent st.	2	200	. . . . .	. . . .	4 20
Crosby William S. Gardner rd.	2	30,000	House 15000, stable 2000, lot 34177 ft. 16000	33,000	695 00
Cullinane Dennis, Oak st.	2	. . . .	House 400, lot 16463 ft. 400	800	10 80
Cummings Charles H. Cypress st.	2	1,000	. . . . .	. . . .	13 00
Cummings Mary, White pl.	. .	. . . .	House 1000, lot 3325 ft. 1100	2,100	23 10
Cummings Patrick, Hammond st.	2	. . . .	Lot Hammond st. 4940 ft.	300	5 30
Cummings Prentiss, Gardner rd.	2	12,000	House 15000, lot 16535 ft. 7800	22,800	384 80
Cumner Harriet E. Beacon st.	. .	. . . .	House 20000, lot 7171 ft. 8200	28,200	310 20
Cumner Henry W. Beacon st.	2	5,000	. . . . .	. . . .	57 00
Cumston William, Monmouth ct.	2	500	. . . . .	. . . .	7 50
Cumston Janet M. Monmouth ct.	. .	1,000	. . . . .	. . . .	11 00
Cunneen Thomas, Walter av.	2	. . . .	New House 2700, lot 3600 ft. 1700	4,400	50 40
Cunneen Thomas J. Hammond st. [N.R.]	. .	. . . .	House 400, lot 15280 ft. 600	1,000	11 00
Cunniff Michael M. Beacon st. [N. R.]	. .	. . . .	House 15000, stable 1000, lot 25924 ft. 44000, lot 5140 ft. 7700	67,700	744 70
Cunningham Frederic, Prescott st.	2	5,000	. . . . .	. . . .	57 00
Cunningham Hetty S. Prescott st.	. .	35,000	Mansion 25000, lot 68412 ft. 54700, stable 3000, lot 11614 ft. 9800, 3-house "Speedwell" Pearl st. 5000, lot 4630 ft. 2300, 2-house "Hopewell" 5000, lot 3994 ft. 2000	106,800	1,559 80

Cunningham John L. Marion st.	2	500	New house 7000, lot 6722 ft. 5000	12,000	139 50
Cupples Joseph G. Monmouth ct.	2	1,500			18 50
Curley James H. Washington st.	2		House 1800, lot 1639 ft. 1900	3,700	42 70
Currier Caroline P. Walnut st.			House 7500, lot 10355 ft. 3700, double house 3000, lot 5175 ft. 1900	16,100	177 10
Currier Warren G. and Mary Currier, heirs of, Washington st.			House and store 6000, lot 2064 ft. 3000	9,000	99 00
Curry Mary A. High st.			House 6500, lot 14226 ft. 6500	13,000	143 00
Curry Mary, heirs of, Pearl st.			Lot 1323 ft. 800	800	8 80
Curry Thomas J. Pearl st.	2	100			3 10
Curtis Helen M. Kent st.			House 14000, lot 21224 ft. 16000, stable 1500, lot 16330 ft. 7500	39,000	429 00
Curtis J. Gardner, Kent st.	2	5,000			57 00
Curtis Thomas E. Longwood av.	2	45,000	House 8000, stable 1000, lot 24957 ft. 18500	27,500	799 50
Curtis William D. F. Harris st.	2	500			7 50
Cushing Albert H. Park st.	2	500			7 50
Cushing Arthur P. Auburn pl.	2		House 4500, lot 5237 ft. 2100	6,600	74 60
Cushing George S. Boylston st.	2		House 2500, lot 28784 ft. 9500	12,000	134 00
Cushing Hannah E. Harris st.			House 4500, lot 4167 ft. 2200	6,700	73 70
Cushing Ira B. Harris st.	2	5,000			57 00
Cushman Albert, Perry st.	2		House 5000, lot 11437 ft. 5700	10,700	119 70
Cusick Andrew J. Boylston st.	2		House 1200, stable 300, lot 3042 ft. 1700	3,200	37 20
Cusick Michael, Washington st.			House 200, do. 100, lot 5800 ft. 5800	6,100	67 10
Cusick Michael L. Sewall st. pl.	2		House 1200, stable 800, lot 5104 ft. 1500	3,500	40 50
Cusick Thomas J. Boylston st.	2		House 1000, lot 4200 ft. 2100	3,100	36 10
Cusick William H. Sewall st. pl.	2	500			7 50
Cutler George C. Walnut st.	2	2,500			29 50
Cutler Harriet H. Chestnut pl.		10,000	House 5500, stable 600, lot 64000 ft. 6800	12,900	251 90
Cutler Helen A. Chestnut st.			House 5000, lot 8771 ft. 2300	7,300	80 30
Cutler William S. Chestnut st.	2	500			7 50
Cutter Emma J. Harvard st.		10,000			110 00
Cutter James M. Auburn pl.	2	500			7 50
Cutter Leonard F. Harvard st.	2	2,000	House Harvard av. 2500, stable 500, lot 37298 ft. 12500	15,500	194 50
Cutter Marshall M. Auburn pl.	2	1,000	House 5000, lot 5681 ft. 2300	7,300	93 30

PROPERTY TAX LIST — Continued.

NAMES AND RESIDENCES.	POLL TAX.	TOTAL PER. EST.	DESCRIPTION OF REAL ESTATE.	TOTAL REAL EST.	TOTAL TAX.
Cutting Charles F. Monmouth st.	$2	$1,500			$18 50
Cutts Henry M. Longwood av.	2	200			4 20
Daland Emily J. E. Fisher av.			House 10000, stable 1500, land 63775 ft. 21500	$33,000	363 00
Daland Tucker, Fisher av.	2	12,000			134 00
Dame Mary W. 364 Tappan st.		5,000	House 20000, lot 5000 ft. 5500	25,500	335 50
Dame Winthrop H. 364 Tappan st.	2	15,000			167 00
Dana Frances S. Harvard av.		1,500	House 6500, lot 10871 ft. 6000	12,500	154 00
Dane Edward S. Dummer st.	2	1,000			13 00
Danforth & Co. Cameron st.		3,000	Stable 800, lot 4240 ft. 1700	2,500	60 50
Daniels David H. Washington st.	2	3,000	House 5000, lot 6132 ft. 5000, lot Goodwin pl. 3855 ft. 3000	13,000	178 00
Daniels Edmund, St. Paul st.	2	1,000			13 00
Dasey Michael F. Sewall st. pl.	2	400			6 40
Dashuck Jacob Washington st.	2		House 1300, lot 2037 ft. 2500	3,800	43 80
Davis Carrie E. Cypress pl.		11,100			122 10
Davis George P. Emerson st.	2	15,000			167 00
Davis Mrs. Geo. P. and Mrs. Geo. F. Arnold, Emerson st.			Double house Davis av. 12000, lot 13600 ft. 6800	18,800	206 80
Davis Joseph E. Aspinwall av.	2	2,500			29 50
Davis Helene, Clinton rd.			House 10000, lot 25164 ft. 10500	20,500	225 50
Davis L. Shannon, Clinton rd.	2	2,000			24 00
Davis Lucy S. Cypress pl.		11,100			122 10
Davis Mary S. Cypress pl.		33,000	House 6000, stable 1000, lot 86400 ft. 28800	35,800	756 80
Davis P. Stearns, heirs of, Tappan st.			House 4000, stable 1000, lot 25172 ft. 6800, house 4000, land 32035 ft. 12200	28,000	308 90
Davis Robert S. heirs of, L. Shannon Davis and W. E. Webster, trustees			House Washington st. 3000, lot 10575 ft. 12000, land Tappan st. 110085 ft. 14500, land S. side do. 63100 ft. 19000	48,500	533 50
Davis Sarah C. Cypress pl.		11,100			122 10

Day Moses H. Windsor rd.	2	3,000			35 00
Dean Benjamin C. Aspinwall av.	2	5,000			57 00
Dearborn A. Burton, Centre st.	2	500			7 50
Dearborn George F. Park st.	2		House 1000, stable 200, lot 6750 ft. 4700	5,900	66 90
Dearborn John N. Centre st. [N.R.]			House 6500, lot 10540 ft. 5300	11,800	129 80
Dee Maurice, Boylston st.	2		House 1400, lot 3225 ft. 1600	3,000	35 00
DeFord Henry, Tappan st.	2	1,000	House 12000, lot 2100 ft. 1800	13,800	164 80
Defriez William P. Cypress st.	2	1,200			15 20
Delano Charles E. and Clarence A. Washington st.			House 2500, lot Juniper st. 3214 ft. 1500	4,000	44 00
Delano Clarence A. Harvard st.	2	2,500			29 50
Delano Oliver B. Washington st	2		House 2800, shop 800, block in rear, 4400, lot 13478 ft. 10800	18,800	208 80
Denny Arthur B. Boylston st.	2	10,000			112 00
Denny Emily G. *et al.* Upland rd.			House 8500, lot 9157 ft. 3700	12,200	134 20
Denny Emily G. Upland rd.		2,500			27 50
Denny Francis P. Upland rd.	2	2,500			29 50
Denny Lilian, Upland rd.		2,500			27 50
Denny Mary, Upland rd.		2,500			27 50
Denny Frances A. Boylston st.			House 12000, stable 1500, land 149452 ft. 22000	35,500	390 50
Denny William C. Carlton st.	2	15,000	House 10000, lot 7873 ft. 10000	20,000	387 00
Devine Margaret, Sewall pl.			House 200, lot 1540 ft. 500	700	7 70
Dewey D. Rich, Harvey st.	2	1,000			13 00
Dewing Reuben S. Davis av.	2	100			3 10
Dexter Emma G. Walnut st.			Unfinished house, Irving st. 12000, lot 8230 ft. 3700	15,700	172 70
Dexter George, Egmont st.	2	65,000			717 00
Dexter George B. Walnut st.	2	5,000			57 00
Dexter Jonathan L. Harvard st.	2	500			7 50
Dexter Mary L. Harvard st.			House 3500, stable 600, lot 11532 ft. 6000	10,100	111 10
Dexter Wallace D. Coolidge st.	2	1,500	House 6000, lot 12076 ft. 5900	11,900	149 40
Dickinson Cecilia W. Beacon st.			House 12000, stable 1700, lot 14955 ft. 16400	30,100	331 10
Dickinson Marquis F. jr [N. R.]		2,000	Lot 22986 ft.	25,000	297 00
Dillon Patrick, Andem pl.	2		House Brookline av. 500, lot 3819 ft. 3000	3,500	40 50
Dimond William H. Boylston st.	2		House 2000, lot 5392 ft. 2700	4,700	53 70

PROPERTY TAX LIST—Continued.

NAMES AND RESIDENCES.	POLL TAX.	TOTAL PER. EST.	DESCRIPTION OF REAL ESTATE.	TOTAL REAL EST.	TOTAL TAX.
Dizer Walter M. Marion st.	$2	$1,000			$13 00
Dockray George J. Harvard av.	2	3,000			35 00
Dodd Caroline B. Tappan st.			House 13000, lot 2600 ft. 2400	$15,400	169 40
Dodd E. Pelham, Tappan st.	2	500			7 50
Dodd Arthur H. Tappan st.	2	500			7 50
Dodge Jane M. heirs of, by trustee South st.		18,000	House by Frye 3000, barn 500, land, mowing and tillage 49 ½ a 16000	19,500	412 50
Dodge Theodore A. South st.	2	6,000	House 20000, stable 2000, farm-house 1800, land 15 acres 6000	29,800	395 80
Dolan Ann, Sewall st.			House 300, new house 2500, shop 400, lot 2320 ft. 700	3,900	42 90
Doliber Ada R. Goddard av.			House 5500, stable 2000, cottage 800, greenhouse 800, land 4 a. 9000	18,100	199 10
Doliber Thomas, Goddard av	2	8,500			95 50
Donahue Thomas, Boylston st.	2		House 1000, lot 4200 ft. 2100	3,100	36 10
Donald William A. Vernon st.	2	6,000			68 00
Donlon Thomas, Cypress ct.	2		Lot Sewall st. pl. 2610 ft.	900	11 90
Donovan James, Pearl st.	2		House 200, lot 2015 ft. 1100	1,300	16 30
Donovan Jeremiah, Pearl st.	2		House 600, barn 100, lot 2028 ft. 1100	1,800	21 80
Donovan Margaret J. Pearl st.			House 400, lot 800 ft. 300, house 2000, lot 1234 ft. 800	3,500	38 50
Donovan Mary E. Walter av.			House 900, do. 900, lot 3417 ft. 1700, house Pearl st. 800, lot 1956 ft. 1100	5,400	59 40
Donovan Mary E. Walnut st.			House 2700, do. Boylston st. 2000, lot 3127 ft. 1700	6,400	70 40
Dooley Mary, Washington st.			House 600, lot 1000 ft. 1200	1,800	19 80
Dooling James, Beacon st. [N. R.]		100			1 10
Doran Enoch E. Ackers av.	2	100			3 10
Doran William, Ackers av.	2		House 600, barn 200, lot 85272 ft. 8000	8,800	98 80
Dorr Nathan, Washington st.	2		House Juniper st. 2000, do. do. 2000, lot 6889 ft. 3100	7,100	80 10
Dow Charles R. Newton st	2	2,000	House 800, lot 27000 ft. 1100	1,900	44 90
Dow Cora L. Winchester st.		6,000			66 00

Dow Elizabeth T. Harvard st.	. .	40,000	House 8500, stable 1000, lot 15436 ft. 10500, house 15000, lot 13652 ft. 9500 house Harris st. 7500, lot 4336 ft 2200	54,200	1,036 20
Dowling George T. Fairbanks st.	2	1,000	. . . . .	. . . .	13 00
Downer Chester, heirs of, Winthrop rd.	. .	. . . . .	Lot Babcock st. 15431 ft.	6,200	68 20
Downes Philip H. Goddard av.	2	500	. . . . .	. . . .	750
Doyle Mathew, Cameron st	2	. . . .	House 1000, lot 1960 ft. 800	1,800	21 80
Draper Charles H. Harvard av.	2	3,000	House 5500, stable 600, lot 10500 ft. 5300, house School st. 1300, lot 5800 ft. 2900	15,600	206 60
Draper Charles H. trustee	. .	. . . . .	House School st. 1300, lot 4900 ft. 2400	3,700	40 70
Drew Charles H. Winthrop rd.	2	4,000	House 10000, lot 17900 ft. 8500	18,500	249 50
Driscoll Bridget, Walnut st.	. .	. . . .	House 1800, stable 200, stable 100, lot 7091 ft. 3500	5,600	61 60
Driscoll Daniel, Walnut st.	2	500	. . . . .	. . . .	7 50
Driscoll Dennis, Kent st,	2	500	House 4000, lot 6225 ft. 4400, house Walnut st. 4000, lot 30004 ft. 1800	14,200	163 70
Driscoll Frank, Walnut st.	2	800	. . . . .	. . . .	10 80
Driscoll James, Kent st.	2	1,000	House 3600, lot 7500 ft. 5800, house Pearl st. 2000, do. do. 1000, do. do. 900, stable and shed 1000, block four tenements 1800, do. five tenements 1800, house 900, lot 19950 ft. 8000, house by T. Driscoll 400, lot 2275 ft. 900, block Morss av. 1800, house Washington st. 400, stable 400, lot 17855 ft. 12000, brick block Morss av. 15000, lot 4224 ft. 2500, house 2000, lot Sewall st. pl. 1320 ft. 500, house Pond av. 1500, do. do. 1500, do. do. 2000, lot 8986 ft. 5500, lot Villa lane 5603 ft. 2500	75,700	845 70
Driscoll James & Son,	. .	10,000	Brick stable 7000, lot 5000 ft. 5500	12,500	247 50
Driscoll James jr. Kent st.	2	500	House 3500, lot 3000 ft. 2500, lot Heath st. 21800 ft. 2200	8,200	97 70
Driscoll Jeremiah A. School st.	2	100	. . . . .	. . . .	3 10
Driscoll Michael, Kent st.	2	800	House 4000, lot 3000 ft. 2500	6,500	82 30
Driscoll Timothy, Walnut st.	2	100	House 5500, lot 1901 ft. 1200	6,700	76 80
Drost Charles A. Cypress pl.	2	600	. . . . .	. . . .	8 60
Dudley George W. Longwood av.	2	500	. . . . .	. . . .	7 50

PROPERTY TAX LIST — Continued.

NAMES AND RESIDENCES.	POLL TAX.	TOTAL PER. EST.	DESCRIPTION OF REAL ESTATE.	TOTAL REAL EST.	TOTAL TAX.
Dudley G. W. and Julia M. Longwood av.	. .	. . . . .	House 6500, stable 1000, lot 9629 ft. 7200	$14,700	$161 70
Duffy Bernard J. Boylston st.	$2	$200	Lot cor. Leverett st. 5898 ft.	3,000	37 20
Duffy Charles A. Boylston st.	2	1,000	. . . . .	. . . .	13 00
Duffy Mary, Boylston st.	. .	. . . . .	House 900, lot 1950 ft. 1000	1,900	20 90
Duffy Philip, heirs of, Boylston st. . .	. .	. . . . .	House by Mrs. D. 1700, lot 2515 ft. 1700, house 1100, lot 2617 ft. 1700, brick shop and stable 2000, lot 5300 ft. 3700, block Boylston st. 2000, lot 2800 ft. 1400, lot 2794 ft. 1400, block Brookline av. 1600, lot 2200 ft. 3300	21,600	237 60
Duffly Daniel, Heath st.	2	. . . .	House Boylston st. 1800, lot 3132 ft. 800, lot 6230 ft. 1400	4,000	46 00
Duffly Michael, Boylston st.	2	. . . . .	House 2000, lot 4514 ft. 2300	. . 4,300	49 30
Dugan Rebecca, Cypress st.	. .	3,000	. . . . .	. . . .	33 00
Dumaresq Philip K. Washington st. . .	2	500	. . . . .	. . . .	7 50
Dunbar James R. Mason ter.	2	3,500	House 5000, lot 9803 ft. 3500	8,500	134 00
Duncklee Charles T. Williams st. . . .	2	1,000	House 6000, lot 6250 ft. 3400	9,400	116 40
Dunn Hugh, Sewall pl.	2	. . . .	House 300, lot 1760 ft. 500	800	10 80
Durkee William C. Mason ter.	2	500	. . . . .	. . . .	7 50
Dutton Samuel T. Cypress pl.	2	1,500	Lot 30 Colbourne crescent 11011 ft.	5,000	73 50
Dyer Thomas H. Gorham av.	2	2,000	House 2000, stable 600, lot 8456 ft. 3700	6,300	93 30
Eager Charles E. Thorndike st.	2	500	House 4000, lot 5239 ft. 2600	6,600	80 10
Eager Henry B. Harvard st.	2	5,000	. . . . .	. . . .	57 50
Eastman Mary E. Thorndike st.	. .	. . . . .	House 5500, lot 5339 ft. 2600	8,100	89 10
Edgar John S. White pl.	2	. . . .	House 700, lot 1900 ft. 1000	1,700	20 70
Edgerly James W. Irving st.	2	3,000	House 8500, lot 10037 ft. 4500, house Kent st. 2000, lot 9686 ft. 9000, land Heath st. 16¼ a. 1600, land Newton st. 8 a. 1200	26,800	329 80
Edmands Lydia C. Beacon st.	. .	3,000	. . . . .	. . . .	33 00
Edmands M. Grant, Beacon st.	2	500	. . . . .	. . . .	7 50

Edmond Mrs. Emma H. by trustee, Beacon st.		20,000			220 00
Edward Agnes E. H. and Phœbe, Longwood av.		3,000	House 4700, lot 9625 ft. 8000	12,700	172 70
Edwards William P. Essex st.	2	1,000			13 00
Eichorn John, Newton st.	2	500			7 50
Eichorn Mary C. Newton st.			House 2000, barn 500, lot 2 a. 1600, lot 1 a. 400, $2\frac{3}{4}$ a. wood of Carpenter 600	5,100	56 10
Eldridge Henry G. Monmouth st.	2	1,500			18 50
Eliot Amory, Harvey st.	2	1,100			14 10
Eliot Arthur B. Monmouth ct.	2	500			7 50
Eliot Elizabeth B. Mason ter.			Unfinished house Circuit rd. 4500, lot 11200 ft. 1500,	6,000	66 00
Ellis Maria L. 35 Coolidge st.			House 5000, lot 5175 ft. 2500	7,500	82 50
Ellis William F. 35 Coolidge st.	2	1,500			18 50
Emerson Elijah C. estate of, Davis av.			House 8000, stable 1800, cottage 1000, house by Perkins 3500, land 88100 ft. 44000, house Thayer pl. 1500, new house 10000, lot Thayer pl. and Waverly st. north side 24735 ft. 12300, corner lot 2500 ft. 1300, house 1500, do. 1500, lot 3900 ft. 1600, house cor. Davis av. and Waverly st. by Magoun 12000, lot 9300 ft. 5000, lot cor. Thayer and Waverly sts. 9797 ft. 4800, house formerly Lincoln 4500, lot 20200 ft. 7000, lot south side Davis av. 49738 ft. 17500, house Emerson st. 8000, lot 27200 ft. 12000	158,800	1,746 80
Emerson Mrs. E. C.		2,000			22 00
Emerson Harriet O. Colbourne crescent			House [new] 8000, lot 9400 ft. 4200	12,200	134 20
Emerson Susan, Dudley st.		2,000			22 00
Emerson Warren, Colbourne crescent	2	500			7 50
Emery Nellie S. Aspinwall av.			House 5500, lot 5107 ft. 2600	8,100	89 10
Estabrook Henry W. Toxteth st.	2	2.500	House 4000, lot 12000 ft. 6300	10,300	142 80
Estabrook Marcus M. Jamaica Plain		200	House Newton st. 800, barn 100, 16 7-8 acres land 3300	4,200	48 40
Estes Dana, Englewood av.	2	8,000	House 18000, 84926 ft. land 42000, new house Kilsyth rd. 8000, lot 10700 ft. 6300	74,300	907 30

PROPERTY TAX LIST—Continued.

NAMES AND RESIDENCES.	POLL TAX.	TOTAL PER. EST.	DESCRIPTION OF REAL ESTATE.	TOTAL REAL EST.	TOTAL TAX.
Estes Dana, trustee Louise R. Estes	. .	. . . .	42240 ft. land Kilsyth rd.	$19,000	$209 00
Eustis Herbert H. Walnut st.	$2	$1,000	. . . .	. . . .	13 00
Evans Lydia F. Davis av.	. .	500	. . . .	. . . .	5 50
Fagan William, Heath st.	2	. . . .	House 400, lot 18705 ft. 2200	2,600	30 60
Fahy John, Boylston st.	2	. . . .	Lot Boylston st. 2475 ft.	600	8 60
Fairbanks James L. Circuit rd.	. . . .	. . . .	Unfinished house 5500, lot 12484 ft. 1300	6,800	74 80
Fallon Mary, Cypress st.	. . . .	. . . .	House and shop 2100, lot 3000 ft. 1100, house 2200, barn 100, lot 4200 ft. 900, lot of Gillis 3794 ft. 1000	7,400	81 40
Farnsworth Edward M. Clark rd.	2	500	House 8500, lot 9942 ft. 4000, house Tappan st. 7500 lot 25000 ft. 6300	26,300	296 80
Farnsworth Edward M. jr. Clark rd.	2	2,500	. . . .	. . . .	29 50
Farnsworth Esther C. Clark rd.	. . . .	. . . .	House 8500, lot 11597 ft. 4600	13,100	144 10
Farnsworth Thomas W. Winchester st.	2	600	. . . .	. . . .	8 60
Farquhar Joseph, Prospect st.	2	. . . .	House 2000, lot 7992 ft. 4000	6,000	68 00
Faulkner Alice S. heirs of, Aspinwall av. by adm'r	. .	2,800	House 5000, lot 5172 ft. 2700	7,700	115 50
Faulkner William A. Aspinwall av.	2	1,000	. . . .	. . . .	13 00
Faxon Edwin, Coolidge st.	2	2,000	. . . .	. . . .	24 00
Faxon George H. Longwood av.	2	2,000	. . . .	. . . .	24 00
Faxon Mary Frances, Longwood av.	. . . .	. . . .	House 8500, lot 4000 ft. 3900, lot Winthrop rd. 13500 ft. 6800	19,200	211 20
Fay Clement K. Linden pl.	2	3,000	House 7000, lot 6420 ft. 3100, house 4000, lot 4042 ft. 2000, house 2500, lot 3000 ft. 1500, house 2500, lot 3000 ft. 1500, lot Washington st. 6163 ft. 6800	30,900	374 90
Fay Eugene F. Davis av.	2	1,000	. . . .	. . . .	13 00
Fay Frank T. Washington st.	2	300	. . . .	. . . .	5 30
Fay Harrison, heirs of, Linden pl.	. .	. . . .	House 4500, stable 500, lot 52900 ft. 19000	24,000	264 00
Fay Harry F. Monmouth st.	2	500	. . . .	. . . .	7 50
Feegan William J. Harvard av	2	1,500	. . . .	. . . .	18 50

Fellner Harriet, Winthrop rd.	. .	10,000	House (new) 16500, stable 2000, lot 22975 ft. 10500	29,000	429 00
Fellner Julius, 14 Thorndike st.	2	4,000	House 6500, lot 5175 ft. 2500	9,000	145 00
Fenno Geo. D. Francis st.	2	2,500	. . . . .	. . . .	29 50
Ferguson John, Sewall av.	2	. . . .	House Juniper st. 2000, lot 3690 ft. 1600	3,600	41 60
Ferguson Thos. B. Beacon st.	2	3,000	New house 10000, stable 2000, lot 11196 ft. 11200, new house 12000, lot 10461 ft. 10700, new house 10000, lot 10434 ft. 10400, unfinished house Boylston st. 3000, unfinished house Boylston st. 4000, lot 11905 ft. 5400,	78,700	900 70
Ferris E. Mortimer, heirs of, Longwood av.	. .	2,000	House 6000, lot 16126 ft. 13500	19,500	236 50
Ferris Mary E. Alton pl.	. .	85,400	House 23000, stable 1200, bowling alley 300, land 117844 ft. 48000, land front on Harvard st. 40000 ft. 28000, lot mowing in rear 20000 ft. 2500, lot rear of Wilson 8082 ft. 1000	104,000	2,083 40
Ferris Lynde C. estate of, by Mary E. Ferris, trustee	. .	400	. . . . .	. . . .	4 40
Ferris Mary E. and Lynde R. trustees for Lynde R. Ferris	. .	100	. . . . .	. . . .	1 10
Ferris Mary E. and Lynde R. trustees for Mary E. Ferris, jr.	. .	200	. . . . .	. . . .	2 20
Ferris Lynde R. Alton pl.	2	500	. . . . .	. . . .	7 50
Ferry Willis W. Davis av.	2	500	. . . . .	. . . .	7 50
Fessenden Albert F. Beacon st.	2	500	. . . . .	. . . .	7 50
Fillebrown Francis E. Harvard st.	2	. . . .	House 1800, lot 6003 ft. 3600	5,400	61 40
Finigan Bernard, Houlihan av.	3	. . . .	House 600, lot 4176 ft. 400, lot 5000 ft. 500	1,500	18 50
Finney William, Harvard pl.	2	. . . .	House 1400, do. by King 2000, lot 5005 ft. 1500, lot cor. Toxteth and Brook sts. 6000 ft. 2400	7,300	82 30
First Parish, trustees of, Walnut st.	. .	. . . .	House 4500, lot 18000 ft. 5800, school-house 2000, lot 3100 ft. 900	13,200	145 20
Fisher Francis, heirs of	. .	. . . .	Land east side Fisher av. 123541 ft. 24000, do. west side do. 106333 ft. 28000	52,000	572 00
Fisher Kia C. Boylston st.	. .	. . . .	Land Clyde st. 5 a.	5,500	60 50
Fisher Mary J.	. .	10,000	. . . . .	. . . .	110 00

PROPERTY TAX LIST—Continued.

NAMES AND RESIDENCES.	POLL TAX.	TOTAL PER. EST.	DESCRIPTION OF REAL ESTATE.	TOTAL REAL EST.	TOTAL TAX.
FitzGerald Desmond, Washington st.	$2	$4,000	House Park st. 4500, house Vernon st. 8000, lot 13942 ft. 9500,	$22,000	$288 00
Fitzpatrick Philip, Aspinwall av.	2	1,000			13 00
Fitzpatrick Philip and Christian P.			House 2500, stable 300, lot 29130 ft. 8500	11,300	124 30
Fitzpatrick Michael, Chestnut Hill av.	2		House Reservoir lane 300, lot 34920 ft. 600	900	11 90
Flagg Charles P. Sewall av	2	3,000	House 7500, lot 18646 ft. 16700	24,200	301 20
Flanders Albert L. Longwood av.	2	3,500	House 6000, stable 1000, lot 20200 ft. 12100	19,100	250 60
Flanders Eliza M. Sewall av.		1,500	House 8500, lot 10155 ft. 10100	18,600	221 10
Flanders Rufus A. Auburn st.	2	3,000			35 00
Flannery Patrick, Houlihan av.	2		House 800, lot 10088 ft. 1200	2,000	24 00
Fleming Patrick and Mary, Boylston pl.			House 2000, do. 500, lot 3202 ft. 1100	3,600	39 60
Flint Rebecca M. Harris st.			House 6500, lot 6750 ft. 3400	9,900	108 90
Flood Lena M. Winthrop rd.			Lot 6050 ft.	3,100	34 10
Flood Margaret S. Toxteth st.			House 5000, lot 6750 ft. 3500	8,500	93 50
Floyd Eugene B. Vernon st.	2	4,000			46 00
Fogerty Angelica L. Stetson st.			New house 5000, lot 4849 ft. 1900	6,900	75 90
Folsom Albert A. Garrison rd.	2	2,500			29 50
Folsom Julia E. *et al.*		15,000	House 16500, lot 2860 ft. 2600	19,100	375 10
Forbes Fayette F. School st.	2	1,200			15 20
Forbush Geo. S. Cypress st.	2	800			10 80
Forsyth Geo. H. Davis av.	2	2,000			24 00
Foster Annie, Marion st.		3,000			33 00
Foster Alice D. W. Maple av.			House [commenced] 500, lot 8800 ft. 3600	4,100	45 00
Foster Caroline B. Maple av.			House 8500, lot 13000 ft. 5200	13,700	150 70
Foster Charles H. W. Maple av.	2	20,000	Lot 11861 ft.	4,700	273 70
Foster Charles H. W. and Barnes, trustees			Lot 9954 ft.	4,000	44 00
Foster Charles O. estate of, Beacon st.		100,000	House 7000, stable 800, lot 50890 ft. 45000, lot north side Summit av. 91734 ft. 20000	72,800	1,900 80

Foster Emma C. Harvard st.	. .	. . . .	House 6000, stable and billiard room 1200, lot 42750 ft. 20000	27,200	299 20
Foster Hatherly, Harvard st.	2	5,000	. . . . .	. . . .	57 00
Foster Lemuel, heirs of	. .	. . . .	Shop Washington st. 300, lot 29367 ft. 18000	18,300	201 30
Foster Mabel H. Upland rd.	. .	10,000	House 15000, stable 1000, lot 37512 ft. 15000	31,000	451 00
Foxcroft Mrs. heirs of, Kent st.	. .	. . . .	House 4000, lot 29547 ft. 17000	21,000	231 00
Francis Ebenezer, trustees under the will of	. .	221,300	. . . . .	. . . .	2,434 30
Francis George H. Davis av.	2	1,000	. . . . .	. . . .	13 00
Francis Tappan E. Davis av.	2	6,000	House 8000, stable 500, house 4500, lot 40434 ft. 20000, house 6000, do. 6000, do. 6000, lot 28841 ft. 15,800 house Marion st. 7000, stable 1000, lot 26310 ft. 13500, land Walnut st. 4400 ft. 1300	89,600	1,053 60
Frawley John J. Brookline av.	2	. . . .	House 700, do. 700, lot 4090 ft. 2900	4,300	49 30
Frazer Caroline, Boylston st.	. .	. . . .	House 6000, lot 30668 ft. 5500	11,500	126 50
Freeman Ann Maria, Pleasant st.	. .	. . . .	House 4500, stable 800, lot 24826 ft. 12400	17,700	194 70
Freeman Ann Maria, by trustees	. .	3,000	. . . . .	. . . .	33 00
Freeman Ann Maria, by trustee	. .	16,200	. . . . .	. . . .	178 20
Freeman Daniel A. Kent sq.	2	1,500	. . . . .	. . . .	18 50
Freeman Elizabeth B. Goddard av.	. .	2,500	House 2500, stable 12000, land 167386 ft. 9500	24,000	291 50
Freeman Louisiana K. Beacon st.	. .	. . . .	House 8000, lot 8890 ft. 14200	22,200	244 20
Freeman Watson, Pleasant st.	2	9,500	. . . . .	. . . .	106 50
French Alexis H. Cypress st.	2	7,500	House 6000, lot 7992 ft. 4000, house 6000, lot 6906 ft. 3300	19,300	296 80
French Stella E. Tappan st.	. .	. . . .	House 12000, lot 2100 ft. 1800	13,800	151 80
Friend Thaddeus E. Mason terrace	2	500	. . . . .	. . . .	7 50
Frost Elizabeth G. Kilsyth rd.	.	. . . .	New house 6500, lot 6600 ft. 3300	9,800	107 80
Frost Henry J.	2	2,500	. . . . .	. . . .	29 50
Frost William E. Auburn st.	2	500	. . . . .	. . . .	7 50
Frye James N. Beacon st.	2	3,000	. . . . .	. . . .	35 00
Frye Thomas E. South st.	2	100	. . . . .	. . . .	3 10
Fuller Charles A. Sumner rd.	2	5,500	New house 10500, lot cor. Sumner and Clinton rds. 16058 ft. 7000	17,500	255 00
Fuller Horace W. Cypress st.	2	1,000	. . . . .	. . . .	13 00

PROPERTY TAX LIST—Continued.

NAMES AND RESIDENCES.	POLL TAX.	TOTAL PER. EST.	DESCRIPTION OF REAL ESTATE.	TOTAL REAL EST.	TOTAL TAX.
Fuller John Morrison, Prescott st.	$2	$4,000			$46 00
Furber George E. Cypress st.	2	1,500			18 50
Gaffey John, Cypress st.	2		House 2800, do. (new) 7000, lot 6022 ft. 3000	$12,800	142 80
Gagner Zoel A. & Co. Beacon st.		200			2 20
Gaither Charles P. Davis av.	2	1,000			13 00
Gallagher Bridget, Dudley st.			House 1000, lot 13900 ft. 1100	2,100	23 10
Gallagher Mary F. Sewall st.			House 1000, lot 1540 ft. 500	1,500	16 50
Gallagher Terrance, Pearl st.	2		House 1000, do. 800, lot 3312 ft. 1800	3,600	41 60
Galvin Thomas F. Washington st.	2	1,500	House 19000, lot 9600 ft. 6700	25,900	301 20
Gardiner Charles P. Clyde st. [N.R.]		5,000	House 10000, stable 2500, shed 200, farmhouse 1200 barn 500, toolhouse 500, land 66 20/100 a. 55000	69,900	823 90
Gardiner John T. Hawes st.	2	500			7 50
Gardner Harrison, Colchester st.	2	20,000	House by Bemis 3500, lot 9890 ft. 8000	11,500	348 50
Gardner Laura E. Colchester st.			House 12000, stable 1500, lot 14500 ft. 13000, house by Jackson 2500, lot 10015 ft. 8000	37,000	407 00
Gardner S. S. by trustee		6,500			71 50
Garrett Daniel M. heirs of, Kent st.		3,000	House 13,000, stable 3000, lot 20772 ft. 14000	30,000	363 00
Garrison Ellen W. Beacon st.			House 20000, lot 9202 ft. 10500	30,500	335 50
Garrison William L. Beacon st.	2	4,000			46 00
Gay Frederick L. Fisher av.	2	5,500			62 50
Geary Catharine, Boylston st.			House 1000, lot 3093 ft. 1500	2,500	27 50
Geddes James, Dudley st.	2		House 2500, do. 3000, do. 3000, do. 2000, stable 400 house 1000, lot 58815 ft. 4800	16,700	185 70
Gestings Bernard, Sewall st.	2	200			4 20
Gilbert Sarah H. Washington st.		2,500	House 14000, lot 9824 ft. 8000	22,000	269 50
Gibbon John S. Davis av.	2	2,000			24 00
Gibbons Edward, Roberts pl.	2		House 2500, lot 4950 ft. 1700	4,200	48 20
Gibbs Emery B. School st.	2		House 2500, lot 9700 ft. 4500	7,000	79 00
Gibbs John H. Green st.	2	2,000			24 00

Gibbs Mrs. John H. Green st.	. .	. . . .	House 10000, land 15715 ft. 8500	18,500	203 50
Gibbs John, heirs of, Emery B. Gibbs trustee, School st.	. .	10,000	. . . . .	. . . .	110 00
Gibbs Martha, Washington st	. .	. . . .	House 2700, stable 400, lot 18574 ft. 14800	17,900	196 90
Gilbert Frederick A. Harvard av.	2	12,000	House 20000, stable 5000, lot 29927 ft. 15000	40,000	574 00
Gilbert Mary, Boylston st.	. .	. . . .	House 1200, shed 100, lot 2964 ft. 1500	2,800	30 80
Gilbert Milo H. Boylston st.	2	100	. . . . .	. . . .	3 10
Gill Joshua, Aspinwall av.	2	. . . .	House 4500, lot 4027 ft. 2100	6,600	74 60
Gillespie Ellen, Juniper st.	. .	. . . .	House 1200, lot 3510 ft. 1500	2,700	29 70
Glancy Peter H. Chestnut st.	2	. . . .	House 900, do. 2500, lot 11050 ft. 3000	6,400	72 40
Gleason Alexander D. W. Vernon st.	2	200	. . . . .	. . . .	4 20
Gleason Hannah M. executrix, Washington st.	. .	. . . .	House 500, lot 1000 ft. 1200	1,700	18 70
Glidden Emma M. Tappan st	. .	. . . .	House 10000, lot 2000 ft. 1900	11,900	130 90
Glidden John A. Tappan st.	2	15,000	. . . . .	. . . .	167 00
Goddard Abijah W. Goddard av.	2	40,000	House 4000, stable 800, barn and tool-house 500, farm-house 1000, land $9\frac{1}{2}$ a. 13000, land $5\frac{1}{2}$ a. 3500	22,800	692 80
Goddard Abijah W. and Samuel Little, trustees	. .	12,000	. . . . .	. . . .	132 00
Goddard Charles, heirs of, Chestnut st.	. .	. . . .	House 3000, lot 81450 ft. 13000	16,000	176 00
Goddard Julia, and heirs Maurice Goddard, Julia Goddard, executrix, [N.R.]	. .	1,500	House Warren st. 4000, stable 1000, lot 129000 ft. 21000	26,000	302 50
Goldsmith Henry W. by Robert M. Morse, guardian, Clyde st.	. .	21,000	. . . . .	. . . .	231 00
Goodale Joseph M. Auburn st.	2	2,000	House 8500, lot 12081 ft. 6000	14,500	183 50
Goode Frederick D. Mason terrace	2	1,500	. . . . .	. . . .	18 50
Goode Clarence R. Mason terrace	2	500	. . . . .	. . . .	7 50
Goodhue Francis A. Marion st.	2	1,000	. . . . .	. . . .	13 00
Gooding Anna W. Harvard st.	. .	14,500	House 6500, stable 500, lot 25400 ft. 17800	24,800	432 30
Gooding Charles S. Marion st.	2	11,000	. . . . .	. . . .	123 00
Gooding Cora A. Marion st.	. .	. . . .	House 7000, lot 15989 ft. 10500	17,500	192 50
Gooding Josiah F. Harvard st.	2	6,800	. . . . .	. . . .	76 80
Goodnough George W. South st.	2	1,000	House 200, barn 200, land 58 a. 15000	15,400	182 40
Goodnough Xanthus, South st.	2	2,000	House 1200, barn and cider-house 1000, barn 200, land 29 a. 12000, $4\frac{86}{100}$ a. cor. Newton and South sts. 3000	17,400	215 40

PROPERTY TAX LIST—Continued.

NAMES AND RESIDENCES.	POLL TAX.	TOTAL PER. EST.	DESCRIPTION OF REAL ESTATE.	TOTAL REAL EST.	TOTAL TAX.
Goodspeed Martha D. Marion st.	. .	. . . .	House 6000, stable 800, lot 17370 ft. 9500	$16,300	$179 30
Goodspeed Munroe, Marion st.	$2	$11,500	Stable Washington st. 8500, lot 5000 ft. 6200	14,700	290 20
Goodwin Willard A. Goodwin pl.	2	100	. . . . .	. . . .	3 10
Goodwin Willard A. and A. J. Washington st.	. .	. . . .	House 3000, stable 500, lot 7500 ft. 3300, house Searle av. 4000, lot 3305 ft. 1100, shop Washington st. 500, lot 3029 ft. 4000	16,400	180 40
Gooley Thomas F. heirs of, Leverett st.	. .	. . . .	House and shed 1200, lot 2453 ft. 1000	2,200	24 20
Grace Margaret, High st.	. .	. . . .	House 1300, lot 5537 ft. 1200	2,500	27 50
Grace Peter, High st.	2	100	. . . . .	. . . .	3 10
Grady Patrick and Catherine	. .	. . . .	House Pearl st. 800, lot 2982 ft. 1700	2,500	27 50
Graham Annie M. Aspinwall av.	. .	. . . .	House 6000, lot 4900 ft. 2700	8,700	95 70
Graham John M. Washington st.	2	12,000	House 4500, stable 1500, lot 36501 ft. 13700	19,700	350 70
Graham Robert, Thayer pl.	2	. . . .	House Harvard av. 2800, lot 13261 ft. 4400, laundry White pl. 900, lot 4706 ft. 2400	10,500	117 50
Grant F. H. Boylston st. [N.R.]	. .	100	. . . . .	. . . .	1 10
Grant Lincoln, Aspinwall av.	2	500	House 5000, lot 4800 ft. 2500	7,500	90 00
Grant Stephen M. St .Paul st.	2	3,000	House 6500, lot 8546 ft. 7200	13,700	185 70
Green Joseph F. Pleasant st.	2	3,000	House 4500, lot 30887 ft. 18500	23,000	288 00
Greene Anna B. by trustee, Goddard av.	. .	17,800	. . . . .	. . . .	195 80
Greene George F. Marion st.	2	3,000	House 4500, lot 13434 ft. 8000	12,500	172 50
Greenough Charles P. Carlton st.	2	7,500	. . . . .	. . . .	84 50
Gregory Samuel H. Ivy st.	2	. . . .	House 6500, lot 19932 ft. 15000	21,500	238 50
Griffin Ann, Thayer st	. .	. . . .	House 800, do. 800, lot 4900 ft. 2500, house Boylston st. 1800, lot 3245 ft. 1700	7,600	83 60
Griffin Patrick, Sewall pl.	2	. . . .	House and shop 2500, lot 7015 ft. 2100	4,600	52 60
Griggs Thomas B. Washington st.	2	40,000	House 3200, stable 500, house in rear 1000, double house 6000, house [new] 10500, land 302978 ft. 62500, lot Winchester st. 32000 ft. 17500, house Washington st. by Pettes 5000, lot 8187 ft. 3000,		

			house by Clark 4000, lot 12828 ft. 4500, brick house 5000, lot 4148 ft. 4100, house 6000, lot next Jordan 13756 ft. 6800	139,600	1,977 60
Griggs William J. Harvard st.	2	7,500	House 4000, stable 3000, house by Bean 4500, land bounded by Harvard, Williams and Centre sts. 170310 ft. 85000, land bounded by Centre, Williams and Winchester sts. 132248 ft. 60000, house Winchester st. 2500, stable 800, lot 12000 ft. 6000, lot Harvard st. of Rogers 14818 ft. 10000	175,800	2,018 30
Griggs Land Trust			House Washington st. 5000, stable 400, land 229572 ft. 30000, land Winchester st. and Corey hill, 480618 ft. 80000, land between Centre, Williams, Fuller and Winchester sts. 118733 ft. 46800, land cor. Winchester and Fuller sts. 46700 ft. 16000, land cor. Harvard and Fuller sts. 30225 ft. 15000, land Harvard, Fuller and Centre sts. 60500 ft. 30000, house Harvard st. by McCleary 4500, stable 600, lot 19000 ft. 10000, house Winchester st. 4500, stable 500, lot 20000 ft. 10000, house Summit av. 2500, stable 600, lot 20800 ft. 9500, lot Centre st. 15702 ft. 6500,	272,460	2,997 00
Grogan Richard H. St. Mary's st.	2		House 1500, lot 3600 ft. 3600, house Cameron st. 3500, lot 1960 ft. 1000, new brick house 10000, lot Cameron st. near railroad 8886 ft. 2400	22,000	244 00
Gross Susan M. Holden st.			House 2500, lot 6496 ft. 4000	6,500	71 50
Gross Willard Y. Holden st.	2		Block School st. 4000, lot 4002 ft. 2000	6,000	68 00
Grossman Emeline L. Boylston st.			House 1600, lot 9015 ft. 2200	3,800	41 80
Guardenier Mary H. Centre st.			House [new] 7000, lot 6086 ft. 3200	10,200	112 20
Guild J. Anson, heirs of, Elm pl.		3,000	House 4000, stable 400, lot 53000 ft. 16000, block cor. Washington and Boylston sts. 13000, lot 8246 ft. 12000	45 400	532 40
Guilfoyle Jeremiah, Washington st.	2	200	House 1200, lot 1561 ft. 1900, house 1000, lot 1460 ft. 1800	5,900	69 10
Gulliver Emma B. Centre st.			House 5000, lot 9600 ft. 6500	11,500	126 50

PROPERTY TAX LIST—Continued.

NAMES AND RESIDENCES.	POLL TAX.	TOTAL PER. EST.	DESCRIPTION OF REAL ESTATE.	TOTAL REAL EST.	TOTAL TAX.
Halde Charles S. Brook st.	$2	$100	. . . . .	. . . .	$3 10
Hale Josiah L. Chestnut Hill av.	2	3,500	. . . . .	. . . .	40 50
Haley Asa, Francis st.	2	100	. . . . .	. . . .	3 10
Halfenstine Adam, White pl.	2	. . . .	House 2000, shop 100, lot 3491 ft. 2300, block Boylston st. 6000, lot 5000 ft. 2500, brick block Washington st. 6000, lot 1800 ft. 2700	$21,600	239 60
Halfenstine Frank L. Boylston st.	2	. . . .	House 1200, lot 3073 ft. 1500	2,700	31 70
Hall Alice M. Tappan st.	. .	. . . .	House 7500, new stable 1800, lot 25000 ft. 6300	15,600	171 60
Hall Fannie M. Harvard av.	. .	17,500	. . . . .	. . . .	192 50
Hall Francis, Harvard st.	2	24,200	Lot Green st. 10100 ft.	7,600	351 80
Hall Henry T. Sewall av.	2	1,000	House 4500, stable 400, lot 12814 ft. 11500	16,400	193 40
Hall Henry T. executor under will of William H. Hall	. .	5,800	. . . . .	. . . .	63 80
Hall Joseph B. Perry st.	2	100	. . . . .	. . . .	3 10
Hall Joseph W. Tappan st.	2	2,000	. . . . .	. . . .	24 00
Hall Lucy E. Harvard st.	. .	. . . .	House 10000, lot 16600 ft. 19500	29,500	324 50
Hall Mary E. High st.	. .	30,000	. . . . .	. . . .	330 00
Hall Morris A. Corey rd.	2	500	. . . . .	. . . .	7 50
Hall Morris A. and W. F. Brown	. .	. . . .	House 10000, lot 11210 ft. 5600	15,600	171 60
Hall Newbert J. Centre st.	2	500	. . . . .	. . . .	7 50
Hall Samuel, High st.	2	5,000	. . . . .	. . . .	57 00
Hall Thomas B. Ivy st.	2	2,500	House 9000, lot upland and meadow 160775 ft. 48200	57 200	656 70
Hall William F. Harvard av.	2	10,000	House 7000, stable 500, lot 64726 ft. 21000	28,500	425 50
Hallett Harriet R. heirs of, Walnut st.	. .	. . . .	House 2000, stable 300, lot 25945 ft. 8800	11,100	122 10
Hallett Henry R. Harvard st.	2	1,000	. . . . .	. . . .	13 00
Hallett Laura E. Harvard st.	. .	700	House 5500, lot 9339 ft. 6600	12,100	140 80
Hamlin Charles S. Winthrop rd.	2	6,500	House (new) 10000, land Winthrop rd. 10751 ft. 5400	15,400	242 90
Hamlin Charles S. trustee for Harriet C. and Jane G. C.	. .	13,000	. . . . .	. . . .	143 00
Hamlin Edward, Winthrop rd.	2	500	. . . . .	. . . .	7 50

Hamlin George P. Winthrop rd.	2	500	. . . . .	. . . .	7 50
Hamlin George P. and C. S. Hamlin *et al.*	. .	. . . . .	10751 ft. land east side Winthrop rd.	5,400	59 40
Hamlin Helen, Winthrop rd.	. .	. . . . .	House 9000, lot 11438 ft. 5700	14,700	161 70
Hamlin Nathaniel P. trustee and guardian, Warren st.	. .	17,200	House 15000, stable 1000, land 6 a. 33000, house Clyde st. 1200, land and swamp 368462 ft. 13200, do. do. 127122 ft. 3800, do. do. 132396 ft. 5000	72,200	983 40
Hammer Charles D. Stearns rd.	2	3,000	Lot Sewall av. 14988 ft.	9,800	142 80
Hammer Frank J. Auburn st.	2	. . . .	House 4500, lot 5195 ft. 2100	6,600	74 60
Hand James B. Andem pl.	2	3,000	House 2000, stable 500, lot 5536 ft. 4500, house Boylston st. 800, do. do. 1200, house Walnut st. 1600, do. do. 1900, lot 5515 ft. 3300, do. Kent st. 2800, lot 9100 ft. 6300	24,900	308 90
Hanlon Ann, Brookline av.	. .	. . . . .	House 500, lot 3351 ft. 2500	3,000	33 00
Hanlon James, Brookline av.	2	. . . .	House 400, do. 400, do. 400, do. 100, lot 3075 ft. 2400	3,700	42 70
Hapgood Hannah L. Harris at.	. .	. . . . .	House 5500, lot 5890 ft. 2900	8,400	92 40
Harding Lemon P. heirs of, Harvard st.	. .	1,500	House 4500, stable 800, lot 8418 ft. 4500	9,800	124 30
Hardy Walter B. Babcock st.	2	1,000	. . . . .	. . . .	13 00
Harkins Edward, Davis av.	2	1,000	. . . . .	. . . .	13 00
Harmon David I. Newton st.	2	500	. . . . .	. . . .	7 50
Harrington Almira F. Longwood av.	. .	. . . . .	House 5000, stable 500, lot 13120 ft. 12500, lot Beacon st. 5541 ft. 11100	29,100	320 10
Harris J. Louis, Monmouth st.	2	1,500	. . . . .	. . . .	18 50
Harris Margaret R. Seaver st.	. .	. . . . .	New house 35000, stable 5000, lot 46270 ft. 18600,	58,600	644 60
Harris Nathaniel, heirs of, Vernon st.	. .	. . . . .	House 2800, stable 300, lot 18000 ft. 7200	10,300	113 30
Hartigan Thomas, Chestnut Hill av.	2	. . . .	House 500, lot 7200 ft. 2200	2,700	31 70
Hartley Fred. Cypress st.	2	2,200	. . . . .	. . . .	26 20
Hartt John F. heirs of, Goddard av.	. .	. . . . .	House 30000, stable 6000, cottage 1000, land 22¾ a. 26000, land Newton st. 3 a. 600, do. Rockwood st. 109647 ft. 2500, land Goddard av. 203200 ft. 6500.	72,600	798 60
Harvey Bernard, Freeman st.	2	. . . .	House 3000, stable 800, house 3000, lot 12329 ft. 4500	11,300	126 30
Haseltine Edith A. Chestnut st	. .	. . . . .	House 3500, lot 40000 ft. 4000	7,500	82 50
Haseltine James E. Chestnut st.	2	1,000	. . . . .	. . . .	13 00
Haserick Arthur A. Tappan st.	2	2,500	House 14000, lot 2310 ft. 2000	16,000	205 50

PROPERTY TAX LIST—Continued.

NAMES AND RESIDENCES.	POLL TAX.	TOTAL PER. EST.	DESCRIPTION OF REAL ESTATE.	TOTAL REAL EST.	TOTAL TAX.
Haskell Blanche L. Garrison rd.	. .	. . . . .	House 12500, lot 2420 ft. 2300	$14,800	$162 80
Haskell George E. Garrison rd.	$2	$2,500	. . . . .	. . . .	29 50
Haskell William A. Francis st.	2	2,500	. . . . .	. . . .	29 50
Hastings Abby J. Clyde st.	. .	. . . . .	House 5000, stable 1000, house 600, do 300, barn 100, greenhouses 2500, land 8 $\frac{9}{10}$ a. 7000	16,500	181 50
Hastings Bridget E. Beacon st.	. .	2,000	Double brick house 45000, lot 14891 ft. 16200	61,200	695 20
Hastings Levi W. Clyde st.	2	5,000	. . . . .	. . . .	57 00
Hatch Henry S. Aspinwall av.	2	500	. . . . .	. . . .	7 50
Haughton Malcolm G. Cottage st.	2	500	. . . . .	. . . .	7 50
Hauthaway Edwin D. Beacon st	2	6,000	House 18000, lot 2640 ft. 5300	23,300	324 30
Haven Frank, Marion st.	2	1,000	House 3000, stable 400, lot 75161 ft. 17500	20,900	242 90
Hawes Cyrus A. Beacon st.	2	500	. . . . .	. . . .	7 50
Hay Clarence E. Davis av.	2	1,000	. . . . .	. . . .	13 00
Hayden Elizabeth C. Washington st. by trustees	. .	. . . . .	Land 180628 ft.	69,400	763 40
Hayes Edward, White pl.	2	200	. . . . .	. . . .	4 20
Hayes Jeremiah, White pl.	2	500	House 1000, stable 500, lot 3684 ft. 1800, house 600, lot 3096 ft. 1500	5,400	66 90
Hayes Joseph K. jr. Perry st.	2	500	. . . . .	. . . .	7 50
Hayes Mrs. S. Dana, Kent st.	. .	. . . . .	House 6500, lot 21784 ft. 16500	23,000	253 00
Hayman Alfred J. Centre st.	2	1,200	. . . . .	. . . .	15 20
Haynes Clark L. heirs of, Boylston st.	2	10,800	House 2500, lot 39762 ft. 10,500	13,000	261 80
Head Charles D. heirs of, Warren st.	. .	. . . . .	House 5500, stable 600, land 114000 ft. 11400	17,500	192 50
Head Harris R. Harvard st.	2	2,500	. . . . .	. . . .	29 50
Head Lydia C. Upland rd.	. .	5,000	House 7000, lot 6600 ft. 2700	9,700	161 70
Heald J. F. Winchester st.	2	1,800	. . . . .	. . . .	21 80
Healy James, Boylston st.	2	300	House 700, lot 2821 ft. 1500	2,200	29 50
Healy John, Heath st.	2	. . . . .	New house 1400, lot 14000 ft. 1300	2,700	31 70
Healy Martin, Hammond st.	2	. . . . .	House 1000, lot 10000 ft. 300	1,300	16 30
Heard George W. estate of, Allerton st.	. .	2,000	House 4500, lot 9810 ft. 3900	8,400	114 40

Heath Mary H. Washington st.	. .	2,500	House 4000, lot 8919 ft. 6300	10,300	140 80
Heaton J. Arthur, Monmouth ct.	2	500			7 50
Heebner Robert C. Davis av.	2	200			4 20
Heilbrun Melvin A. Auburn st.	2	200			4 20
Henderson Charles A. Chestnut Hill av.	. .	500	House 4500, stable 500, land 88000 ft. 22000	27,000	302 50
Henry Emma A. Clark rd.	. .	5,000	House 8500, stable 1500, land 12500 ft. 5000	15,000	220 00
Henry George E. Clark rd.	2	1,000			13 00
Henry John B. Kent st.	2	1,000			13 00
Henry John J. Toxteth st.	2	2,500	House 4000, stable 800, lot 15000 ft. 8200	13,000	172 50
Hickey Bridget, Boylston st.	. .		House 500, lot 6860 ft. 900	1,400	15 40
Hickey Martin, Pearl st.	2		House 600, land 1039 ft. 700	1,300	16 30
Hickey Michael, heirs of, Washington st.	. .		House 800, lot 1300 ft. 1500	2,300	25 30
Hickey Patrick, Pearl st.	2		House 500, lot 1953 ft. 1100	1,600	19 60
Hicks Rosa, White pl.	. .		House 1200, lot 2372 ft. 900	2,100	23 10
Hicks Thomas J. White pl,	2	100			3 10
Higgins Martin, heirs of, Pearl st.	. .		House 1100, barn 100, lot 1390 ft. 800, lot 1350 ft. 500	2,500	27 50
Higgins Mary, Villa lane	. .		House 1500, lot 2793 ft. 1000	2,500	27 50
Higgins Patrick, Pearl st.	2	100			3 10
Higginson Frederick, Davis av.	2	14,400			160 40
Hill Edith W. and Ethel M. Upland rd.	. .		House 8000, lot 8897 ft. 4000	12,000	132 00
Hill Edward B. Harvard st.	2	1,000			13 00
Hill Edward H. Boylston pl.	2	200			4 20
Hill Elizabeth B. Boylston st.	. .		House and stable 1000, lot 2550 ft. 1000	2,000	22 00
Hill Walter, Washington st.	2		House 4500, lot 9106 ft. 6500	11,000	123 00
Hill William H. heirs of, Beacon st.	. .	750,000	Lot north side Summit av. 62586 ft.	15,600	8,421 60
Hill William H. Marion st.	2	50,000	House 9000, stable 4000, lot 29595 ft. 26500, lot adjoining 17758 ft. 12000	57,500	1,118 00
Hilliard Julia E. and Sarah M. Beacon st.	. .		House 10000, lot 2192 ft. 3500	13,500	148 50
Hirshberg Eva, Beacon st.	. .	1,000	House 12000, lot 8558 ft. 10500	22,500	258 50
Hirshberg Simon, Beacon st.	2	2,000			24 00
Hitchcock Arthur B. Williams st.	. .	500	House 4500, lot 6875 ft. 3500	8,000	95 50
Hoar D. Blakely, Beacon st.	2	500			7 50
Hoar J. Emory, Beacon st.	2	10,000	House 4500, stable 500, lot 18914 ft. 30000	35,000	497 00
Hobart Emma E. Kent st.	. .		House 5500, stable 1500, lot 24012 ft. 12000	19,000	209 00

PROPERTY TAX LIST—Continued.

NAMES AND RESIDENCES.	POLL TAX.	TOTAL PER. EST.	DESCRIPTION OF REAL ESTATE.	TOTAL REAL EST.	TOTAL TAX.
Hobart John W. 215 Kent st.	$2	$2,500			$29 50
Hobbs Elizabeth F. Boylston st.			House 5000, lot 7000 ft. 3100	$8,100	89 10
Hobbs Franklin W. Upland rd.	2	500			7 50
Hobbs Jennie K. Upland rd.			New house 8500, lot 9624 ft. 3900	12,400	136 40
Hobbs Mary C. by administrator		1,000	House Harvard av. 4500, lot 6068 ft. 3200	7,700	95 70
Hoffman Louis G. Longwood av.	2	1,000			13 00
Hogan Patrick, heirs of, White pl.			House 800, lot 2460 ft. 1000	1,800	19 80
Hogan Patrick, Pearl st.	2		House 700, lot 1531 ft. 1000	1,700	20 70
Holleran Edward, Pearl st.	2	100	House 700, lot 1692 ft. 900, house 600, lot 2535 ft. 800	3,000	36 10
Holleran John and Mary, Pearl st			House 500, lot 2028 ft. 1500	2,000	22 00
Holleran Mary, Heath st.			House 400, lot 26000 ft. 900	1,300	14 30
Holleran Wm. heirs of, Hammond st.			House 700, lot 20000 ft. 700	1,400	15 40
Holman John C. Auburn pl.	2	1,500			18 50
Holmes Edwin B. 199 Harvard st.	2	3,500	Unfinished house 7500, unfinished stable 2500, lot Winthrop rd. 34266 ft. 13500	23,500	299 00
Holtzer Barbara A. Perry st.			House 4500, stable 700, lot 11437 ft. 5700, building Andem pl. 5000, building Station st. 3000, lot 12685 ft. 12600	31,500	346 50
Holtzer Charles W. Perry st.	2	4,500			51 50
Holtzer-Cabot Electric Co. Station st.		36,000			396 00
Homer Joseph W. Walnut st.	2	1,000			13 00
Homer Sydney, heirs of, Walnut st.		37,500			412 50
Hood Frederick Clarke, Cypress st.	2	1,000			13 00
Hood George H. Powell st.	2	10,000			112 00
Hook Adeline L. admx.		1,800			19 80
Hook Adeline L. Newton st.			House 5500, stable 600, house 1800, barn 400, land 18 a. 15500	23,800	261 80
Hooper William E. heirs of, Goodwin pl.			House 3000, lot 7500 ft. 3300	6,300	69 30
Hopkins Charles A. Winthrop rd.	2	10,000	New house unfinished 25000, new stable 4000, lot 48634 ft. 19200, lot south of above 52075 ft. 20800	69,000	871 00

Hopkinson William L. Seaver st.	2	5,000			57 00
Horr George E. jr. 121 Aspinwall av.	2	1,500			18 50
Houghton Andrew J. heirs of, Kent st.	2	75,000	House 35000, stable 7500, lot 31591 ft. 16500	59,000	1,474 00
Houghton Edna R. 57 Thorndike st.			House 6000, lot 5173 ft. 2500	8,500	93 50
Houghton Frederick L. 57 Thorndike st.	2	500			7 50
Hovey E. Clarence, Walnut st.	2	5,000			57 00
Howard Albert C. Davis av	2	500			7 50
Howard Alonzo P. Mountfort st	2	3,500			40 50
Howard Henry M. Beacon st.	2	5,000			57 00
Howard Kate J. B. 1047 Beacon st.			House 18000, lot 2640 ft. 5300	23,300	256 30
Howard Mary E. 130 Aspinwall av.			House 7500, stable 600, lot 9651 ft. 5000	13,100	144 10
Howard Mary E. by trustee, 130 Aspinwall av.		13,000			143 00
Howard Perez B. Aspinwall av	2	500			7 50
Howard William S. 368 Harvard st.	2	6,000	House 7500, lot 6781 ft. 4200	11,700	196 70
Howe Charles A. Circuit rd.	2	500	New house 5500, lot 8430 ft. 1100	6,600	80 10
Howe Henry S. Essex st.	2	10,500			117 50
Howe James S. Chestnut st.	2	1,000			13 00
Howe Reginald H. Monmouth st.	2	600			8 60
Howe Thomas, heirs of, Linden pl.		75,000	House 7500, stable 1000, lot 53608 ft. 21300, two cottages 1000, lot 42747 ft. 16000, lot between Kent st. and railroad 48915 ft. 16000, lot Kent, Brook and Bowker sts. 21652 ft. 8000	70,800	1,603 80
Howell William H. Linden pl.	2	500			7 50
Howes Grace, Woodland rd.			New House 10000, new stable 2500, land $6\frac{1}{5}$ a. 5500, land Hammond st. 15180 ft. 300	18,300	201 30
Howes Osborne jr. Woodland rd.	2	10,000	Land $9\frac{1}{5}$ a. between Woodland rd. and Hammond st.	7,000	189 00
Huban John, Brookline av.	2	200			4 20
Hubbard Charlotte C. Colchester st.		5,000			55 00
Hubbard Frank S. Colchester st.	2	500			7 50
Hubbard John G. Colchester st.	2	500			7 50
Huguley Harrison W. Beacon st.	2	17,500			194 50
Hull Edmund B. Monmouth st.	2	5,000			57 00
Hull Frederick L. Elm st.	2	500			7 50

PROPERTY TAX LIST—Continued.

NAMES AND RESIDENCES.	POLL TAX.	TOTAL PER. EST.	DESCRIPTION OF REAL ESTATE.	TOTAL REAL EST.	TOTAL TAX.
Humphrey William F. Aspinwall av.	$2	$4,000	House 5000, stable 500, lot 23824 ft. 11000	$16,500	$227 50
Hunneman Helen L. Colchester st.	. .	. . . .	House 10000, lot 8937 ft. 7200	17,200	189 20
Hunneman William C. Colchester av.	2	500	. . . .	. . . .	7 50
Hunnewell Emeline A. heirs of, Boylston st.	. .	. . . .	House 3500, lot 5000 ft. 2300	5,800	63 80
Hunnewell Joseph, heirs of, Boylston st.	. .	4,900	. . . .	. . . .	53 90
Hunt Eliza, Davis av	. .	. . . .	House 3000, lot 5956 ft. 2400	5,400	59 40
Hurd Benjamin, Brook st.	2	. . . .	House 2000, lot 31121 ft. 12500	14,500	161 50
Hurlbert Mary and F. C. Walnut pl.	. .	. . . .	House 3000, lot 10220 ft. 2500	5,500	60 50
Hurly Margaret, Pearl st.	. .	. . . .	House 1000, lot $\frac{1}{32}$ a. 400	1,400	15 40
Hussey John E. A. Perry st.	2	500	. . . .	. . . .	7 50
Hutchinson Mary A. Beacon st.	. .	16,000	. . . .	. . . .	176 00
Hutchinson Samuel, heirs of, Beacon st.	2	3,500	House 8000, lot 15322 ft. 20500	28,500	352 00
Hyde William J. Newton st.	2	1,000	House 1800, barn 600, do. 800, land $60\frac{3}{4}$ a. 45000	48,200	543 20
Hyndeman Minnie, Beacon st.	. .	. . . .	House 18000, lot 5193 ft. 5700	23,700	260 70
Hyndeman Louis, Beacon st.	2	2,500	. . . .	. . . .	29 50
Ingraham Grace G. Washington st.	. .	. . . .	House 5000, lot 2196 ft. 2300	7,300	80 30
Ingraham Shirley C. Washington st.	2	. . . .	House 5000, lot 2500 ft. 2600	7,600	85 60
Isham David B. Winchester st.	2	1,000	. . . .	. . . .	13 00
Ives Archibald W. Coolidge st.	2	500	. . . .	. . . .	7 50
Ives Pauline A. Coolidge st.	. .	. . . .	House 4500, lot 5175 ft. 2500	7,000	77 00
Jackson Joseph A. Coolidge st.	2	14,200	. . . .	. . . .	158 20
Jackson Henry W. Kent st.	2	5,000	. . . .	. . . .	57 00
Jackson Laura E. Kent st.	. .	. . . .	House 6000, lot 22240 ft. 13200	19,200	211 20
Jackson Walter, Colchester st.	2	500	. . . .	. . . .	7 50
Jacobs Chauncy A. Auburn st.	2	2,000	. . . .	. . . .	24 00
Jacobs Sarah A. Auburn st.	. .	. . . .	House 8500, lot 7767 ft. 3900	12,400	136 40
James Charles L. Still st.	2	3,500	. . . .	. . . .	40 50

James Charles H. Waverly st.	2	2,000			24 00
James Elizabeth B. Waverly st.			House 6500, lot 4486 ft. 2000	8,500	93 50
James Frank E. Buckminster rd.	2	5,500			62 50
James Gertrude W. Buckminster rd.			House 8500, stable 2500, lot 23001 ft. 7000	18,000	198 00
James Horace, Waverly st.	2	1,500	Stable 1500, lot 7918 ft. 2800	4,300	65 80
James Martha A. Waverly st.			House 4500, lot 2804 ft. 1300	5,800	63 80
Jaques Geo. E. Beacon st. [N.R.]		1,000			11 00
Jaques Harriet S. Chestnut Hill rd.			House 12000, new stable 2000, lot 77083 ft. 11500	25,500	280 50
Jaques Herbert, Chestnut Hill rd.	2	3,000	Lot 2422 ft.	400	39 40
Jaquith Harry J. Marion st. [N.R.]			House 4500, stable 600, lot 17145 ft. 10500	15,600	171 60
Jeffers & Eddy, Washington st.		3,000			33 00
Jenkins Katharine B. Wellington ter.		2,000	House 6500, lot 6196 ft. 2700	9,200	123 20
Jenkins William T. Wellington ter.	2	500			7 50
Jenney Annie S. Stearns rd.			House 5000, Babcock st. lot 12106 ft. 6000, new house 6000, lot Stearns rd. 10303 ft. 5000	22,000	242 00
Jennings William, Sewall st. pl.	2		House 3200, do. 1500, lot 9311 ft. 2700	7,400	83 40
Jewell Albert L. Freeman st.	2	2,500	House 7500, stable 1000, lot 23854 ft. 9000	17,500	222 00
Jewett Francis A. Dudley st.	2		House 2800, lot 18545 ft. 2100	4,900	55 90
Johnson A. Marion, Waverly st.			House 4500, stable 800, lot 8736 ft. 3500	8,800	96 80
Johnson Brothers, Davis av.		5,000			55 00
Johnson Catharine, Harvard st.			House Pearl st. 500, lot 3650 ft. 1400	1,900	20 90
Johnson Felix, heirs of, Pearl st.			House 500, stable 400, house 100, lot 3300 ft. 1300, house 800, lot 6060 ft. 2400	5,500	60 50
Johnson F. H. Washington st. [N. R.]		700	Lyceum Hall 4000, stable 400, lot 10880 ft. 10800, lot 2719 ft. 1300	16,500	189 20
Johnson George H. Thayer pl.	2	100			3 10
Johnson George P. Waverly st.	2	800			10 80
Johnson Patrick, Davis av.	2		House 7000, lot 14202 ft. 6600	13,600	151 60
Johnson Richard, Davis av.	2		House 7000, stable 500, lot 10000 ft. 4500, house 1500 lot 2817 ft. 800	14,300	159 30
Jones Anna C. Walnut st.			House 3500, lot 6691 ft. 2200	5,700	62 70
Jones Carrie, Beacon st.		2,000			22 00
Jones Clarence W. St. Mary's st.	2	29,200	House 25000, lot 4500, ft. 10000	35,000	708 20
Jones Clarence W. trustee		800			8 80

PROPERTY TAX LIST — Continued.

NAMES AND RESIDENCES.	POLL TAX.	TOTAL PER. EST.	DESCRIPTION OF REAL ESTATE.	TOTAL REAL EST.	TOTAL TAX.
Jones Francis B. Monmouth st.	$2	$2,300			$27 30
Jones Jerome, Summit av.	2	25,000	House 14000, stable 3500, lot 37590 ft. 14500	$32,000	629 00
Jones Jerome, trustee estate of L. W. Nute		5,300			58 30
Jones Justin, heirs of, Kent st.			House 4000, lot 7298 ft. 5000	9,000	99 00
Jones Kate M. Babcock st.			House 4500, stable 800, lot 13475 ft. 5600	10,900	119 90
Jones Susan C. Elm st.			House 2500, lot 17785 ft. 7000, lot 10398 ft. 3300	12,800	140 80
Jones Richard H. Tappan st.	2	500			7 50
Jones Theodore, Summit av.	2	500			7 50
Jordan Eben D. jr., Beacon st.	2	80,000	House 100,000, stable 10,000, lot 58545 ft. 56000, do. 59195 ft. 62000	228,000	3,390 00
Jordan H. G. Co. Washington st.			House, shed, etc.	1,000	11 00
Joyce George F. Gorham av.	2	500	Post-office building 5000, lot 1950 ft. 2930, Joyce building, 10000, store by Thompson 800, lot 6504 ft. 10500, lot Pond av. Washington st. and Villa lane 32600 ft. 22800, lot Pond and Morss avs. 2610 ft. 1800	53,800	599 30
Joyce Thomas, heirs of, Juniper st.	2		House 2000, lot 3600 ft. 1600	3,600	39 60
Kaffenberg Isaac, Centre st.	2	1,000			13 00
Kay James M. Rawson rd.	2	10,000			112 00
Kay Mary P. Rawson rd.			House 20000, stable 2000, lot 34199 ft. 17100	39,100	430 10
Keegan John, heirs of, Ridgeway pl.			Double house 2000, stable 100, lot 8987 ft. 3000	5,100	56 10
Keep Frederick E. Centre st.	2	500	House 6000, land 6250 ft. 3200	9,200	108 70
Keiser Peter, Washington st.	2		House 1700, lot 2200 ft. 3300, house Walter av. 4500, lot 4083 ft. 2000	11,500	128 50
Keith Benjamin F. Aspinwall av.	2	50,000			552 00
Kelleher Mary, Kerrigan pl.			House 500, lot 1960 ft. 800	1,300	14 30
Kelleher Richard, Sewall pl.	2		House 200, lot 1540 ft. 500	700	9 70
Kellogg Charles W. St. Paul st.	2	3,000			35 00
Kellogg Jane H. St. Paul st.			House 6500, lot 10600 ft. 5500	12,000	132 00

Kelly Catharine, 548 Boylston st.			House 800, lot 5022 ft. 600	1,400	15 40
Kelly Catharine, Kerrigan pl.			House 900, new house 2700, lot 2793 ft. 1100	4,700	51 70
Kelly Charles F. Coolidge st.	2	500			7 50
Kelly Ellen R. Winchester st.			House 2500, new stable 900, lot 13600 ft. 6500	9,900	108 90
Kelly Lawrence, Cypress st.	2		House 2000, lot 3250 ft. 1100	3,100	36 10
Kelley Mary E. Coolidge st.			House 5000, lot 5175 ft. 2500	7,500	82 50
Kelly Michael, Brook st.	2		House 1500, lot 2217 ft. 1100	2,600	30 60
Kelly Patrick, heirs of, Pearl st.			House 500, lot 1587 ft. 600, house 500, lot 1796 ft. 700	2,300	25 30
Kelly Paul and Ellen, White pl.			House 800, lot 2227 ft. 1100	1,900	20 90
Kelly Thomas, Hammond st.	2		House 400, do, 100, lot 35000 ft. 1200	1,700	20 70
Kelly Thomas J. Warren st.	2	2,500	Lot Hammond st. 21785 ft.	200	31 70
Kemp Adeline M. Cypress st.			House 3600, stable 200, lot 12000 ft. 3600	7,400	81 40
Kendall George, Elm st.	2	700			9 70
Kennan John W. Washington st.	2	8,000	House 12000, stable 1500, lot 75165 ft. 28500	42,000	552 00
Kennard Adelaide E. Kent st.			House 9000, lot 11578 ft. 5800	14,800	162 80
Kennard Charles E. Kent st.		1,500			18 50
Kennard Martin P. Walnut st.	2	2,500	House 8000, stable 1000, land 280500 ft. 52000	61,000	700 50
Kenrick Alfred E. Gorham av.	2		House 4000, lot 15400 ft. 6800	10,800	120 80
Kenrick David A. and Jonathan L. Dexter, trustees for Amanda M. Kenrick, Searle av.			House 3500, lot 6000 ft. 2400	5,900	64 90
Kenrick Brothers, Washington st.		6,200	Store building 3500, lot 2225 ft. 3300, stable and sheds White pl. 700, lot 3825 ft. 1300, lot 5178, 2000	10,800	187 00
Kenrick George B. Aspinwall av. [N. R.]			House 2500, lot 6300 ft. 3500	6,000	66 00
Kenrick M. Frank, Perry st.	2		House 4000, lot 4200 ft. 2100	6,100	69 10
Kenrick Sarah B. Aspinwall av.		2,000			22 00
Kent John, 338 Tappan st.	2	2,200			26 20
Kernan John, Harvard st.	2		New house Roberts st. 3000, lot 3608 ft. 1200	4,200	48 20
Kerrigan Michael, Longwood av.	2		House Houlihan av. 700, lot 4321 ft. 400	1,100	14 10
Kettell Catharine H. trustee, Beacon st.		45,000	House 17500, lot 2346 ft. 4700	22,200	739 20
Kickham Lawrence Cypress st.	2		House 2000, lot 2580 ft. 1000	3,000	35 00
Kiley Michael Juniper st.	2		House 3000, house Flora st. 1200, lot 3600 ft. 1800	6,000	68 00
Killian James, Washington st. [N.R.]		1,500			16 50
Kimball Edwin N. Harvard av.	2	4,000			46 00

PROPERTY TAX LIST—Continued.

NAMES AND RESIDENCES.	POLL TAX.	TOTAL PER. EST.	DESCRIPTION OF REAL ESTATE.	TOTAL REAL EST.	TOTAL TAX.
Kimball Emma C. Harvard av.	. .	. . . . .	House 7500, stable 2000, lot 21009 ft. 10500	$20,000	$220 00
Kimball Mary E. Toxteth st.	. .	. . . . .	House 5000, lot 5000 ft. 2700	7,700	84 70
Kimball Moses Kent st.	$2	$350,000	House 18000, stable 1500, lot 74572 ft. 56000	75,500	4,682 50
Kimball Walter, Brook st.	2	500	. . . . .	. . . .	7 50
King Felix R. Boylston st.	2	1,200	. . . . .	. . . .	15 20
King James, White pl.	2	. . . .	House 900, lot 1950 ft. 1000, house Sewall st. 2500, lot 5082 ft. 2000	6,400	72 40
King Robert, Boylston st.	2	. . . .	House 1800, lot 3788 ft. 1900,	3,700	42 70
Kingman Sarah J. Park st.	. .	. . . . .	House 8500, lot cor. Beacon st. 15180 ft. 21000	29,500	324 50
Kingman Susan B. Washington st.	. .	. . . . .	House 3500, lot 5300 ft. 4200	7,700	84 70
Kinsley Calista A. Beacon st.	. .	. . . . .	House 10000, lot 2200 ft. 3500	13,500	148 50
Kirk John W. Boylston st.	2	200	House 2200, shop 500, lot 4000 ft. 2000, stone house 3000, block 4500, lot 10264 ft. 4500,	16,700	187 90
Kittredge Jeremiah C. Gardner rd.	2	4,500	House 13000, lot 17000 ft. 8700	21,700	290 20
Klitzke Reinhold, Winchester st.	2	2,500	House 10000, new house 10000, stable 2000, lot 19424 ft. 9500	31,500	376 00
Knaf Anna M. Cameron st.	. .	. . . . .	House 2500, stable 200, lot 3200 ft. 1300	4,000	44 00
Knaf Conrad, Cameron st.	2	100	. . . . .	. . . .	3 10
Knapp Eugene R. Beacon st.	2	30,000	House 12000, music hall and greenhouse 3500, power house 2000, land 249604 ft. 120000, barn 500, 2 cottages 2000, stable 20000, land 26648 ft. 4500, house formerly Long 6000, land 12490 ft. 7300, house No. 4 "Fillmore" 12000, land 2520 ft. 2200, land cor. Tappan and Beacon sts. 8409 ft. 9200, house No. 2 "Bernard" 13500, No. 4 do. 11000, No. 5 do. 13500, No. 6 do. 16000, land east Tappan st. on Beacon st. and Winthrop and Garrison rds. 122687 ft. 100000, land west Tappan st. next "Marguerite" 88646 ft. 33000, block "Parkman" unfinished 30000, house No. 6 "Gordon" 15000, land 2860 ft. 2600.	435,800	5,125 80

Knowles William, Heath st.	2		House 600, do. 300, lot 11311 ft. 1100	2,000	24 00
Knowlton, Daniel S. Harris st.	2	300			5 30
Knowlton Wallace M. Chestnut Hill av.	2	500			7 50
Koch John, Walnut st.	2	600	House and shop Washington st. 4000, lot 2180 ft. 2700	6,700	82 30
Kohl John A. Marion st. [N.R.]			Lot cor. Marion and Park sts. 24225 ft.	18,000	198 00
Lacy John, Juniper st.	2	200			4 20
Lacy Mary, Juniper st.			House 1700, stable 100, lot 2905 ft. 1300	3,100	34 10
Laighton Anna B. Davis av.			House Harvard st. 4000, lot 15208 ft. 12600	16,600	182 60
Laighton James A. Davis av.	2		House 5000, lot 13105 ft. 7000.	12,000	134 00
Lally John, Clyde st.	2		House Boylston st. 4500, new house and store 8000, lot 4754 ft. 2500	15,000	167 00
Lally Michael, Roberts st.	2		House 2500, lot 4537 ft. 1500	4,000	46 00
Lamb Elizabeth W. High st.			House 3500, lot 16966 ft. 5500	9,000	99 00
Lamb Henry W. High st.	2	20,000	Stable 3500, lot Cumberland rd. 11779 ft. 4500	8,000	310 00
Lamb Salem T. heirs of, High st.		4,000			44 00
Lamson Allen G. Harvard av.	2	500			7 50
Lane Walter L. Francis st.	2	2,000	House 9500, lot 20000 ft. 15000	24,500	293 50
Langmaid Ella L. Garrison rd.			House 13500, lot 2640 ft. 2400	15,900	174 90
Langmaid Samuel W. Garrison rd.	2	8,000			90 00
Lansing Isaac J. Browne st.	2	3,000			35 00
Larrabee Benjamin F. Longwood av.	2	1,500			18 50
Latham Annie G. Allerton st.			House 5000, lot 6645 ft. 2600	7,600	83 60
Latham Aaron H. Allerton st.	2	800			10 80
Lauriat Charles E. 1049 Beacon st.	2	6,000			68 00
Lauriat Harriet F. 1049 Beacon st.			House 17500, lot 2640 ft. 5300	22,800	250 80
Lawrence Charles R. 330 Tappan st.	2	25,000	House 17000, lot 5125 ft. 4500	21,500	513 50
Lawrence Charles R. and Edward, trustees, for Mrs. Kent		30,000			330 00
Lawrence Charles R. and Edward, trustees for Mrs. Chandler		7,500			82 50

PROPERTY TAX LIST—Continued.

NAMES AND RESIDENCES.	POLL TAX.	TOTAL PER. EST.	DESCRIPTION OF REAL ESTATE.	TOTAL REAL EST.	TOTAL TAX.
Lawrence Francis W. Mountfort st. . .	$2	$42,000	House 20000, lot 30718 ft. 18500, house St. Mary's st. 3000, cottage 800, lot 19023 ft. 19200, house 1045 Beacon st. 17500, lot 2640 st. 5300, house Beacon st. formerly Ruggles 6000, lot 16654 ft. 33000, lot Carlton st. above Mrs. S. C. Lawrence's 24148 ft. 22000	$145,300	$2,062 30
Lawrence Francis W. *et al.* trustees for Mrs. Cunningham	. .	. . . . .	Brick block five houses east side Monmouth ct. 30000, lot 12500 ft. 12000	42,000	462 00
Lawrence Francis W. trustee for Church of Our Saviour	. .	. . . . .	Brick house No. 7 west side Monmouth ct. 6000, lot 2500 ft. 2300	8,300	91 30
Lawrence Francis W. Centre st. . . .	2	2,500	. . . . .	. . . .	29 50
Lawrence Foundation	. .	. . . . .	The "Groton" Roberts st. 7000, the "Kansas" Roberts st. 7000, lot 14424 ft. 4800, two unfinished houses High st. 5000, lot High st. 11628 ft. 2300, lot High st. of Kelly and O'Hearn 5740 ft. 1500	27,600	303 60
Lawrence Sarah E. heirs of, Ivy st. A. A. and Wm. Lawrence, executors and trustees	. .	. . . . .	Land south side Mountfort st. and west side Carlton st. 19415 ft. 16000, lot south side Mountfort st. and east side Prescott st. 16497 ft. 14000, greenhouse 1000, lot north side Euston st. and west side St. Mary st. 63938 ft. 50000, lot north side Ivy st. and west side St. Mary st. 32168 ft. 32000	113,000	1,243 00
Lawrence Sarah E. heirs of, by executors and trustees	. .	150,000	House Essex st. 7000, lot 24172 ft. 22000, house Mountfort st. 6000, lot 20603 ft. 17500, brick block five houses south side Monmouth st. 33000, lot 12826 ft. 12800, brick block four houses west side Monmouth ct. 24000, lot 29006 ft. 23000, house (Monks)		

			Monmouth st. 7000, lot 19500 ft. 19500, lot cor. Prescott and Ivy sts. 20000 ft. 16000, lot cor. Beacon and Carlton sts. 22978 ft. 46000, house Prescott st. 14000, stable 1000, lot 45850 ft. 32000, house Harvard st. 1000, lot 6142 ft. 3700	285,500	4,790 50
Lawrence Sarah E. estate, by trustee, Ivy st.		70,000			770 00
Lawrence Susan C. Ivy st.		30,000	House 20000, lot 79098 ft. 55000, stable Carlton st. 4000, part lots 71, 72, 77, 78, 79, 121981 ft. 49000	128,000	1,738 00
Leahy John, Boylston st.	2		House 700, lot 5374 ft. 2600	3,300	38 30
Lee Elizabeth P. Warren st.		60,000	House 20000, stable 3000, land 962760 ft. 66000, cottage 600, barn 500, greenhouse 4000	94,100	1,695 10
Lee Elliot C. Warren st.	2	24,000			266 00
Lee Henry, Warren st.	2	450,000	House Boylston st. 15000, stable 4000, house Catlin st. 2000, stable 300, land 344550 ft. 68800, land Chestnut Hill 213840 ft. 21300, lot 7174 ft. 900	112,300	6,177 30
Lee Henry, heirs of			House Boylston st. 4500, stable 1500, cottage 500, land 5 a. 40000	46,500	511 50
Lee George, Boylston st.	2	5,000			57 00
Lee John C. Mountfort st.	2	500			7 50
Lee John R. Mountfort st.	2	300			5 30
Lee John R. *et al.* trustees		18,600			204 60
Lee Joseph, Warren st.	2	24,000			266 00
Leighton Fannie, Garrison rd.			House 13500, lot 2640 ft. 2400	15,900	174 90
Leighton Lincoln I. Thayer pl.	2		House 700, lot 1550 ft. 600	1,300	16 30
Lemis Michael, Freeman st.	2		House 1500, lot 8939 ft. 3500	5,000	57 00
LeMoyne McPherson, Pleasant st.	2		House 8500, lot 30000 ft. 13000	21,500	238 50
LeMoyne Mrs. McPherson, Pleasant st.		5,000			55 00
Levein Albert A. Washington st.	2	1,200			15 20
Leonard Caleb R. Davis av.	2	500			7 50
Levermore Charles H. Walnut pl.	2	1,000			13 00
Lewando & Co., Beacon st.		200			2 20
Lewis Emma W. administratrix, Harvard av.		3,500	House 8000, stable 1000, lot 42500 ft. 13500	22,500	286 00

PROPERTY TAX LIST—Continued.

NAMES AND RESIDENCES.	POLL TAX.	TOTAL PER. EST.	DESCRIPTION OF REAL ESTATE.	TOTAL REAL EST.	TOTAL TAX.
Libby Hezekiah, heirs of, Centre st.	. .	$5,000	. . . . .	. . . .	$55 00
Libby Laura N. Centre st.	. .	. . . .	House 7000, lot 13396 ft. 5500	$12,500	137 50
Lincoln Albert L. jr. Cypress pl.	2	3,000	House Harvard st. 9000, stable 700, carriage-house 1000, lot 37900 ft. 23000	33,700	405 70
Lincoln Ann Eliza, Harvard st.	. .	. . . .	House 3500, lot 30498 ft. 18500, house Webster pl. 5000, lot 11213 ft. 5600, house Webster pl. 4000, lot 11277 ft. 5600, house Harvard st. 6000, lot 10100 ft. 8500, house Kent st. 5500, stable 200, lot 9670 ft. 6500	68,900	757 90
Lincoln Edith W. Cypress pl.	. .	4,000	House 6000, stable 800, lot 30550 ft. 10500	17,300	234 30
Lincoln Edwin H. Summit av.	2	2,500	Lot York terrace 10690 ft.	4,000	73 50
Lincoln Isabella A. Summit av.	. .	. . . .	House 9000, lot 9900 ft. 4000	13,000	143 00
Lincoln William, Gardner rd.	2	. . . .	Lot Gardner path 6333 ft.	1,600	19 60
Lincoln William E. Gardner rd.	2	4,000	House 7500, lot 21777 ft. 10000, lot Gardner path 6479 ft. 1600, block Linden pl. ct. 8000, lot 11266 ft. 3800	30,900	385 90
Lincoln Wm. H. Dudley st. Longwood	2	40,000	House and conservatory 18000, stable 1000, greenhouse 1500, lot 39930 ft. 36000, house cor. Toxteth st. and Linden pl. 1500, lot 10410 ft. 4000, house Linden pl. 4500, stable 500, lot 28532 ft. 9000	76,000	1,278 00
Littell Robert S. Alton pl.	2	17,000	. . . . .	. . . .	189 00
Littell Susan G. Alton pl.	. .	1,500	House 6000, schoolhouse 500, lot 64900 ft. 21600	28,100	325 60
Little Arthur C. Washington st.	2	. . . .	Lots W and X Winthrop rd. 12123 ft.	5,000	57 00
Little Ella W. Kent st.	. .	. . . .	House 10000, lot 8646 ft. 6900	16,900	185 90
Little George B. Kent st.	2	2,000	. . . . .	. . . .	24 00
Little James L. Goddard av.	2	18,800	House Cottage st. 2500, stable 700, lot 36800 ft. 3600	6,800	283 60
Little James L. co-trustee estate J. L. Little	. .	90,900	. . . . .	. . . .	999 90
Little Mary R. Goddard av.	. .	. . . .	House 15000, stable 2000, house 2500, greenhouse 1000, land 17½ a. 32000	52,500	577 50

Little Sarah E. Thayer pl.	. .	. . . .	House 2800, lot 3603 ft. 1500	4,300	47 30
Littlefield James C. 34 Babcock st.	2	1,000	. . . .	. . . .	13 00
Littlefield Lora A. Babcock st.	. .	. . . .	House 5000, stable 1000, lot 11271 ft, 5600, new brick house Centre st. 20000, stable 1500, lot 10542 ft. 7500	40,800	448 80
Locke Edward A. Monmouth st.	2	2,000	. . . .	. . . .	24 00
Logan Hiram H. Tappan st.	2	2,000	House 13000, stable 2000, lot 19,440 ft. 8200	23,200	279 20
Logan S. Louisa, by trustees	. .	800	. . . .	. . . .	8 80
Lombard Benj. jr. Beacon st. [N. R.]	. .	. . . .	House unfinished 5000, lot 15783 ft. 17500	22,500	247 50
Long Harry V. Tappan st.	2	5,000	. . . .	. . . .	57 00
Long Mary H. heirs of, Washington st. T. B. Griggs, executor	. .	. . . .	House 3200, lot 5334 ft. 4200	7,400	81 40
Long Susan H. Tappan st.	. .	. . . .	Land between Tappan st. and Rawson rd. 12311 ft.	5,000	55 00
Longwood Club, Monmouth st.	. .	1,500	. . . .	. . . .	16 50
Lord Joseph H. Toxteth st.	2	1,000	. . . .	. . . .	13 00
Loring Margaret F. High st.	. .	. . . .	House 15000, stable 1500, lot 20000 ft. 8500, lot 8890 ft. 3100, do. 6137 ft. 2500	30,600	336 60
Loring Thatcher, High st.	2	100,000	. . . .	. . . .	1,102 00
Lothrop Thomas J. 1359 Beacon st.	2	3,000	. . . .	. . . .	35 00
Love James, Ackers av.	2	500	House 800, barn 200, lot 8503 ft 800	1,800	27 30
Lovejoy Mrs. J. Centre st.	. .	1,000	. . . .	. . . .	11 00
Lovering James C. Davis av.	2	1,000	House 8500, lot 11407 ft. 5700	14,200	169 20
Lovett Augustus S. Vernon st.	. .	1,000	. . . .	. . . .	13 00
Lovett Elizabeth R. Vernon st.	. .	. . . .	House 6500, lot 4427 ft. 2500	9,000	99 00
Lovis Harriet and Mary F. Cotton, Boylston st.	. .	. . . .	House 5500, lot 6000 ft. 2700	8,200	90 20
Lovis Harriet, Boylston st.	. .	3,800	. . . .	. . . .	41 80
Low Albert B. Pleasant st.	2	500	. . . .	. . . .	7 50
Lowell Augustus, Heath st.	2	225,000	House 30000, stable 3000, farmhouse 1000, greenhouse 1000, land 10 a. 50000, land Heath st. 12½ a. 2500	87,500	3,439 50
Lowell Augustus and John, trustees, Heath st.	. .	45,000	. . . .	. . . .	495 00
Lowell Percival,	. .	5,000	. . . .	. . . .	57 00
Luce William B. Walnut st.	2	500	. . . .	. . . .	7 50
Lundberg Eline, Rawson rd.	. .	. . . .	House 6500, lot 19262 ft. 8000	14,500	159 50

PROPERTY TAX LIST — Continued.

NAMES AND RESIDENCES.	POLL TAX.	TOTAL PER. EST.	DESCRIPTION OF REAL ESTATE.	TOTAL REAL EST.	TOTAL TAX.
Lundberg Gustaf, Rawson rd	$2	$3,500			$40 50
Lunny Catharine, Pearl st.			House 500, do. 500, lot 4496 ft. 2800, house 800, lot 2840 ft. 1500	$6,100	67 10
Lunny James H. Linden pl. ct.	2	100			3 10
Lunny Margaret, Ackers av.			House 800, lot 25000 ft. 3000	3,800	41 80
Lyford Nathaniel, Vernon st.	2	500	House 3500, stable 300, lot 14062 ft. 7500	11,300	131 80
Lyman Anson M. Buckminster rd.	2	500	House 9000, lot 14821 ft. 5000	14,000	161 50
Lyman Theodore, Boylston st.	2	100,000	House 20000, stable 1500, farmhouse 1800, barn 800 greenhouse 600, do. 400, land 2613300 ft. 125000 lot 10895 ft. 2500, land reservoir lane 3¾ a. 1800	154,400	2,800 40
Lynch James J. & Co. Brookline av.		700			7 70
Lynch James J. and Mary A. Mealy, Brookline av.			House 1000, lot 1944 ft. 1400, house 500, do. 2000, do. 2000, lot 5000 ft. 2600, lot Boylston and Hammond sts. 11973 ft. 2000	11,500	126 50
Lynch Michael, Cypress st.	2		House and shop 1700 lot 3000 ft. 1100	2,800	32 80
Lyon Levi T. Harrison st.	2		House 5000, lot 6251 ft. 2500, house unfinished, University road 1800, lot 6370 ft. 2900	12,200	136 20
Lyndon Florence A. School st.			House 2500, stable 300, lot 7100 ft. 3500	6,300	69 30
Lyndon Weston H. School st.	2	800			10 80
Macomber Fanny, Cypress st			House 5000, lot 6251 ft. 2700	7,700	84 70
Macomber Henry S. Cypress st.	2	2,000			24 00
Madden Daniel, Oak pl.			House 300, lot 36052 ft. 700	1,000	11 00
Madore Joseph, Boylston st.	2	200			4 20
Madore Rose, Boylston st.			House 1500, shop 100, lot 5709 ft. 2900	4,500	49 50
Magoun Herbert, Davis av.	2	5,000			57 00
Maguire Daniel, Heath st.	2		House 1200, lot 10674, ft. 800	2,000	24 00
Maguire Terrence, heirs of, Heath st.			House 300, do 100, lot 21350 ft. 1600	2,000	22 00
Mahan Luke, Houlihan av.	2		Lot Boylston st. of Duffly 2689 ft.	600	8 60

Mahan Michael, Thayer pl.	2	. . . . .	House 1200, do. 1400, lot 4356 ft. 1700, house Walter av. 2800, do. 2000, lot 4208 ft. 2500	11,600	129 60
Mahan Thomas, Sewall st. pl.	2	. . . . .	House 2500, lot 5513 ft. 1700	4,200	48 20
Maher James H. Washington st.	2	500	House 1300, lot 1351 ft. 1700	3,000	40 50
Mahon Thomas, Juniper st.	2	400	House 1000, stable 200, lot 3600 ft. 1600	2,800	37 20
Mahoney Hannah, Freeman st.	. .	. . . . .	House 1000, lot 14163 ft. 3500	4,500	49 50
Mahoney John, heirs of, Hammond st.	. .	. . . . .	House 300, barn 200, lot 8620 ft. 300, lot 10000 ft. 100	900	9 90
Mahoney Mary, Harvard st.	. .	5,000	. . . . .	. . . .	55 00
Mahoney Patrick, Chestnut Hill av.	2	300	House 600, barn 100, lot 17900 ft. 2600	3,300	41 60
Malone Bernard, Summer st.	2	1,500	House 800, do. 800, do. 300, do. 500, stable 200, lot 16511 ft. 2500	5,100	74 60
Maloney Bridget, Pearl st.	. .	1,500	House 400, barn 100, lot 2050 ft. 800, house 1400, lot 2132 ft. 1100, house 500, lot 2310 ft. 1200, block cor. Flora st. 3000, lot 4254 ft. 2100, lot Walter av. 11474 st. 5700	16,300	195 80
Manfull John S. Longwood av.	2	1,000	. . . . .	. . . .	13 00
Mangan John, Walter av.	2	400	. . . . .	. . . .	6 40
Manley Joanna M. Boylston st.	. .	. . . . .	House 900, lot 7000 ft. 1400	2,300	25 30
Mann George S. Beacon st.	2	6,000	House 18000, lot 5481 ft. 6000	24,000	332 00
Manning Joseph A. Clark rd.	2	1,500	New house 10000, lot 21000 ft. 7500	17,500	211 00
Mansfield E. Sumner, Egmont st.	2	2,500	. . . . .	. . . .	29 50
Mansfield Mary, Pearl st.	. .	. . . . .	House 500, lot 2654 ft. 1400	1,900	20 90
Martin Stephen C. Park st.	2	3,500	House 9000, stable 4000, cottage 1000, two sheds 200, lot 68295 ft. 20500	34,700	422 20
Marshall Alexander, Waverly st.	2	500	Stable Boylston pl. 1000, sheds 100, lot 20032 ft. 6300	7,400	88 90
Marshall John K. Summit av.	2	3,000	House 10000, stable 1000, lot 39479 ft. 19000	30,000	365 00
Marston Edwin O. Boylston st.	2	. . . . .	House 2000, lot 7727 ft. 2000	4,000	46 00
Marvin William T. R. Harvard st.	2	500	. . . . .	. . . .	7 50
Mason Albert, Summit av.	2	4,000	House 5000, stable 500, lot 48686 ft. 20000	25,500	326 50
Mason Auguste F. St. Paul st.	2	6,000	Lot Aspinwall av. and Brook st. 29041 ft.	12,000	200 00
Mason Eveleen L. St Paul st.	. .	. . . . .	House 7500, stable 2500, lot 22123 ft. 7000, house Warren st. 7500, stable 3500, greenhouse 1000, barn 500, lot 312419 ft. 70000	99,500	1,094 50

PROPERTY TAX LIST—Continued.

NAMES AND RESIDENCES.	POLL TAX.	TOTAL PER. EST.	DESCRIPTION OF REAL ESTATE.	TOTAL REAL EST.	TOTAL TAX.
Mathews Henry H. Elm st.	$2	$500			$7 50
Mathews J. B. Elm st	2	1,000			13 00
Mathews Asahel G. heirs of, Cypress st.			House 3500, lot 10368 ft. 4800, house School st. 3500 lot 6100 ft. 3200, house 5000, stable 200, lot 8150 ft. 4100	$24,300	267 30
Maynard Charles H. Francis st.	2	4,000			46 00
McAvoy Edward, Davis av.	2	3,000	House 4000, lot 5306 ft. 2200	6,200	103 20
McAvoy Patrick, Davis av.	2		House White pl. 600, lot 1100 ft. 600	1,200	15 20
McBurney James, Pleasant st.	2		House 1800, do. 1800, stable 300, double house Ridgeway pl. 2500, lot 23700 ft. 9500	15,400	171 40
McBurney Rosa, heirs of, by B. Schlesinger executor, Warren st.		2,800			30 80
McCaffrey Ellen, Freeman st.			Lot Brook st. 4175 ft.	1,700	18 70
McCarthy Catharine, Boylston st.			House 400, lot 6598 ft. 2600	3,000	33 00
McCarthy David, Chestnut Hill av.	2		House 1000, lot 2882 ft. 1000	2,000	24 00
McCarthy Harriet D. and Francis E. Downer, Winthrop rd.			New house 20000, stable 3000, lot 28200 ft. 13000	36,000	396 00
McCarthy Harriet D. and E. K. Baxter, trustees			Lot Addington rd. 55145 ft.	24,700	271 70
			Lot Babcock st. 15421 ft,	6,200	68 20
McCarthy John H. Winthrop rd.	2	2,500			29 50
McCarthy Peter, Cypress st.	2		House 1100, lot 2872 ft. 900	2,000	24 00
McCarthy Patrick, Heath st.	2	200	House 400, barn 100, lot 1 a. 500	1,000	15 20
McCarthy Patrick, Boylston st.	2	1,000	House 900, stable 600, lot 3546 ft. 1800, house 700, lot 3708 ft. 1900	5,900	77 90
McCausland & Dale, Aspinwall av.			House 1700, lot 3759 ft. 2200	3,900	42 90
McCleary Samuel F. Harvard st.	2	2,000			24 00
McCormack John J. Davis av.	2	4,800			54 80
McCormack Margaret T. Davis av.			House (self) 9000, stable 1000, lot 5760 ft. 2600, block 9000, lot 7549 ft. 3400, house Boylston st. 7000, lot		

			4063 ft. 2000, house in rear 6000, lot 5327 ft. 2400, house Winthrop pl. 1500, lot 2595 ft. 1000, house 1500, lot 717 ft. 300, house 2000, lot 2383 ft. 900, house 1500, lot 963 ft. 400, block Leverett st. 8000, lot 7463 ft. 3000	62,500	687 50
McCue Bridget, Chestnut Hill av.			House 1000, lot 2568 ft. 900	1,900	20 90
McCue Mary A. Ackers av.			House 800, barn 300, lot 9000 ft. 1000	2,100	23 10
McCue Thomas, Ackers av.	2	800			10 80
McCullough Alexander, High st.	2		Greenhouses	500	7 50
McCullough Charles, Harvard st.	2	1,000			13 00
McCullough Samuel, Toxteth st.			House (new) 3500, lot 8441 ft. 3200	6,700	75 70
McCullough Thomas, Washington st.	2	1,000	House and store 1600, stable 100, lot 4318 ft. 4000	5,700	75 70
DcDavitt Rosa, Boylston pl.			House 2000, lot 1760 ft. 800	2,800	30 80
McDonald Barney, Sewall st. pl.	2	100	House 500, barn 100, lot 5750 ft. 1700	2,300	28 40
McDonald Samuel, Webster st.	2	500			7 50
McDonough Mary, Boylston st.			House 900, do. 300, lot 3378 ft. 1700	2,900	31 90
McGeary Thomas J. Villa lane	2		House 1200, lot 5112 ft. 3000	4,200	48 20
McGee Thomas, Villa lane	2		House 600, stable 200, lot 3056 ft. 1300	2,100	25 10
McGettrick Mary E. Boylston st.			House 2000, lot cor. Cameron st. 3920 ft. 1600	3,600	39 60
McGillicuddy John, Chestnut Hill av.	2	300			5 30
McGrady Michael, Reservoir lane	2	100	House 100, do. 900, stable 200, land 8 a. 5000	6,200	71 30
McGrail Michael, Houlihan av.	2		House 2000, lot 4549 ft. 600	2,600	30 60
McGrath John, Walter av.	2		House 3000, lot 3600 ft. 1700	4,700	53 70
McGrath Mary, Sewall st. pl.			House 1000, lot 2045 ft. 600	1,600	17 60
McGrath Patrick, Walnut st.	2	200			4 20
McGregor Alexander, Kent st.	2	1,000			13 00
McInerney James, heirs of Chestnut st.			House 400, lot 4500 ft. 1200	1,600	17 60
McInerney John, Chestnut st.	2		House 600, lot 5405 ft. 1400	2,000	24 00
McKay David H. Winchester st.	2	5,000			57 00
McKay Martha A. Wihchester st.			House cor. Coolidge st.6500, lot 9166 ft. 4600, stable 700, lot 4313 ft. 2200, house 6000, lot 9745 ft. 4500, house 6500, lot 9784 ft. 5100	36,100	397 10
McKenna Peter B. heirs of, Kent st.			House 2600, stable 400, lot 10113 ft. 6500	9,500	104 50
McLaughlin Matthew E. Boylston st.	2		House 2500 lot 4000ft. 2000	4,500	51 50

PROPERTY TAX LIST—Continued.

NAMES AND RESIDENCES.	POLL TAX.	TOTAL PER. EST.	DESCRIPTION OF REAL ESTATE.	TOTAL REAL EST.	TOTAL TAX.
McLaughlin Patrick, heirs, Hammond st.	. .	. . . . .	House 400, lot 10000 ft. 400, lot 7000 ft. 300	$1,100	$12 10
McMahan Bridget, Washington st. . .	. .	. . . . .	House 500 lot 1750 ft. 2000	2,500	27 50
McMahan John, Cypress ct.	$2	. . . . .	House 2300, lot 3900 ft. 700	3,000	35 00
McMahan Thomas, Kerrigan pl.	2	. . . . .	House 800, lot 2891 ft. 700	1,500	18 50
McManus Bridget, Villa lane	. .	. . . . .	House 500, lot 4777 ft. 3000	3,500	38 50
McMurray Joseph, Cameron st.	2	. . . . .	Brick house 1000, lot 3200 ft. 1300	2,300	27 30
McNamara Ann, Walter av.	. .	. . . . .	House 1400, lot 3600 ft. 1800	3,200	35 20
McNamara James, Walter av.	2	. . . . .	House 2500, lot 3442 ft. 1700	4,200	48 20
McNamara John, Sewall pl.	2	. . . . .	House 100, lot 1760 ft. 500	600	8 60
McNamara Mary, Andem pl.	. .	. . . . .	Lot Brookline av. 3719 ft.	2,900	31 90
McNamara Thomas, Houlihan av . . .	2	. . . . .	House 500, lot 5000 ft. 700	1,200	15 20
Mc Neil James F. Longwood av. . . .	2	$3,000	. . . . .	. . . .	35 00
McNeilly Matthew, Babcock st. . . .	2	. . . . .	House 2000, lot 6093 ft. 3100	5,100	58 10
McNulty Mary H. Boylston st.	. .	. . . . .	House 500, lot 6000 ft. 800	1,300	14 30
Meade Charles H. Babcock st.	2	200	. . . . .	. . . .	4 20
Meade Fred S. Walnut st	2	1,000	. . . . .	. . . .	13 00
Mealy Edward J. jr. Kerrigan pl. . . .	2	. . . . .	House 800, lot 2479 ft. 600	1,400	17 40
Mealy Edward, Kerrigan pl.	2	. . . . .	House 500, lot 1302 ft. 400	900	11 90
Mealy Francis Sewall st.	2	1,200	House 400, stable 100, house 300, do. 300, lot 4704 ft. 1400, house 2500, do. 2500, do. 2500, lot 9072 ft. 2700, house Pond av. 2000, lot 5615 ft. 3000, lot Pond av. 2680 ft. 1500	19,200	226 40
Mealy Mrs. Sarah A. Chestnut st . .	. .	. . . . .	House 500, do. 800, do. 300, lot 13743 ft. 3400, house 2500, do. 300, do, 800, do. 400, barn 100, lot 11450 ft. 3000	12,100	133 10
Mealy Mary A. Boylston st.	. .	. . . . .	House 1000, do. 1700, lot 17046 ft. 6800	9,500	104 50
Mealy Michael D. Chestnut st.	2	100	. . . . .	. . . .	3 10
Meany Mary, Cypress st.	. .	. . . . .	House 3000, do 900, lot 4094 ft. 1600	5,500	60 50
Medley George W. Clyde st.	2	500	. . . . .	. . . .	7 50
Meehan Dennis, Chestnut Hill av. . . .	2	. . . . .	House 800, stable 100, lot 21000 ft. 4400	5,300	60 30

Meggett Frank H. Linden pl.	2	3,000	. . . . .	. . . .	35 00
Meins Alice J. Longwood av.	. .	. . . .	House 6000, stable 1000, lot 9776 ft. 7300	14,300	157 30
Meins Charles E. Centre st.	2	500	. . . . .	. . . .	7 50
Melcher William K. School st.	2	100	. . . . .	. . . .	3 10
Melcher William K. jr. Toxteth st.	2	1,200	House 6000, lot 5000 ft. 2700	8,700	110 90
Mellen Sarah, Harvard st.	. .	4,500	House Beacon st. 4500, stable 600, lot 34085 ft 45000	50,100	600 60
Merrigan Patrick, Flora st.	2	200	. . . . .	. . . .	4 20
Merriam Carrie H. 171 Winthrop rd.	. .	. . . .	House 8000, stable 2000, lot 16138 ft. 8100	18,100	199 10
Merriam William N. 171 Winthrop rd.	2	2,600	. . . . .	. . . .	30 60
Merrill Luther M. Green st.	2	. . . .	House 12500, lot 87523 ft. 42000, No. 1055 Beacon st. 17500, lot 2530 ft. 5100, five unfinished houses Carlton st.: No. 37 16000, No. 39 14000, No. 41 10000, No. 43 10000, No. 45 11000, lot 19500 ft. 24000, house Monmouth st. formerly Allen 4500, lot 19500 ft. 17500, lot cor. Mountfort and St. Mary's sts. 45613 ft. 33000, lot Boylston st. 1040 ft. 500, lot south side Summit av. and north side York terrace 49096 ft. 20000, lot north side Mason terrace and south side York terrace 19359 ft. 8500, lot southeast side Babcock st. and east side Dwight st. 7848 ft. 3900, lot Stetson st. 9657 ft. 4300, lot Buckminster rd, 20000 ft. 6500	260,800	2,870 80
Merrill Luther M. trustee for estate of Silas W. Merrill	. .	. . . .	House cor. Ivy and St. Mary's st. 6000, stable 500, house 6000, stable 500, land 55227 ft. 46000, unfinished house 8000, land north side Beacon st. next brick block 4188 ft. 8400, land north side Beacon st. of Wales 15801 ft. 27000, land south side Beacon st. of Lawrence 15787 ft. 30700, block five unfinished houses 8500, land south side Beacon st. part lot No. 95 13619 ft. 26000, land south side Beacon st. east of Phillips 13200 ft. 26000, land Monmouth st. 16866 ft. 15500, land cor. John and Pleasant sts. 19316 ft. 24000	309,600	3,405 60

PROPERTY TAX LIST—Continued.

NAMES AND RESIDENCES.	POLL TAX.	TOTAL PER. EST.	DESCRIPTION OF REAL ESTATE.	TOTAL REAL EST.	TOTAL TAX.
Merrill T. Wattson, trustee, Vernon st.	. .	$35,200	. . . . .	. . . .	$387 20
Metcalf Laura S. Dummer st.	. .	. . . .	House Garrison rd. 16000, lot 4132 ft. 4000	$20,000	220 00
Metcalf Theodore, Dummer st.	$2	12,500	. . . . .	. . . .	139 50
Miles Charles E. Vernon st.	2	. . . .	House 3200, lot 8072 ft. 3500	6,700	75 70
Miles Edward W. Marion st.	2	. . . .	House 4500, stable 200, lot 20500 ft. 10500	15,200	169 20
Miles Frank C. Beacon st.	2	5,000	. . . . .	. . . .	57 00
Miles Jonas M. Gorham av.	2	500	House 4000, lot 6000 ft. 2700	6,700	81 20
Miller Amos H. Kent st.	2	8,000	House 10000, stable 2500, lot 31287 ft. 21800	34,300	467 30
Miller Charles S. Norfolk rd.	2	3,500	. . . . .	. . . .	40 50
Miller Jennie M. Norfolk rd.	. .	. . . .	House 10000, lot 185185 ft. 18500, unfinished house 4000, lot 11155 ft. 1500, lot 14975 ft. 1900	35,900	394 90
Milliken Walter L. Allerton st.	2	500	. . . . .	. . . .	7 50
Mills Arthur, Irving st.	2	5,000	House 10000, lot 13483 ft. 6100, lot 3404 ft. 1600 . .	17,700	251 70
Mills Edward C. Auburn st.	2	2,000	House 7500, lot 7005 ft. 4000	11,500	150 50
Mills Mary E. Salisbury rd.	. .	. . . .	New house 10500, lot 11407 ft. 5700	16,200	178 20
Mink Oliver W. Davis av.	2	7,500	. . . . .	. . . .	84 50
Minnehan John, Sewall pl.	2	300	House 200, stable 300, lot 3518 ft. 1000	1,500	21 80
Miskell John, heirs, Dudley st.	. .	. . . .	House 600, barn 100, house 300, lot 7500 ft. 600	1,600	17 60
Miskell Michael, Clyde st.	2	2,000	House 1000, stable 1700, land $2\frac{1}{5}$ a. 2500, block Washington st. 2500, house 1200, lot 7852 ft. 10000 . . .	18,900	231 90
Miskell Thomas, Walter av.	2	. . . .	House 3000, lot 3600 ft. 1700, house 2500, lot 3600 ft. 1800, block Morss av. 3200, lot 3600 ft. 1900, lot Houlihan av. 6000 ft. 700	14,800	164 80
Mitchell John G. Gardner rd.	2	12,000	House 14000, stable 2500, lot 47396 ft. 18800	35,300	522 30
Mitchell John S. Harvard av.	2	500	. . . . .	. . . .	7 50
Mitton Sarah A. G. Beacon st.	. .	. . . .	House (Raymond est.) 8000, stable 800, greenhouse 400, lot 44571 ft. 52000	61,200	673 20
Moloney James, Cypress st.	2	. . . .	House 1400, lot 3171 ft. 1100, do. 4465 ft. 1700 . .	4,200	48 20
Monks Frank H. Monmouth st.	2	5,700	. . . . .	. . . .	64 70
Monroe John I. Upland rd.	2	500	. . . . .	. . . .	7 50

Monroe Otis, Cypress st.	2	3,600			41 60
Monroe Sophia, Cypress st.		3,000			33 00
Monroe George H. Upland rd.	2	5,000	House 11000, lot 8696 ft. 3600	14,600	217 60
Monroe William I. Upland rd.	2	500			7 50
Mooney Patrick, heirs of, Reservoir lane	2		House 700, lot 44330 ft. 2200	2,900	31 90
Moore Emery B. Kent st.	2	3,000			35 00
Moore George W. Coolidge st.	2	1,000	House 6000, lot 4312 ft. 2200	8,200	103 20
Moore Harriet C. Boylston st.			House 6500, lot 24392 ft. 3700	10,200	112 20
Moore James E. Winchester st. [N. R.]			New house 6500, stable 1500, lot 10850 ft. 4800	12,800	140 80
Moore John H. Winchester st. [N. R.]			Unfinished house 4500, lot 10850 ft. 4800	9,300	102 30
Moore Luther S. Boylston st.	2	1,000			13 00
Moore J. Herbert, Harvard st.	2	2,500			89 50
Moore Sarah M. T. Kent st.			House 6500, lot 11389 ft. 7500	14,000	154 00
Moran Lawrence, Houlihan av.	2		House 800, lot 8120 ft. 900	1,700	20 70
Moran Maggie, Sewall pl.			House 300, lot 1760 ft. 500	800	8 80
Morlock Jacob, Washington st.	2	2,200	Brick block 12000, house Fay pl. 800, do. do. 200, lot 6500 ft. 7000	20,000	246 20
Morrill Alvin T. Marion st.	2	3,000	House Beacon st. (unfinished) 5000, lot 4884 ft. 6800	11,800	164 80
Morrill Ludovico D. Marion st.			House Beacon st. (unfinished) 5000, stable 2500, lot 4397 ft. 6100	13,600	149 60
Morrow Alexander, White pl.	2		House 700, lot 1951 ft. 1000	1,700	20 70
Morse Anna G. Thayer st.			House 3500, lot 4750 ft. 2300	5,800	63 80
Morse Charles W. School st.	2	500			7 50
Morse Edward G. Monmouth ct.	2	1,000			13 00
Morse Edward W. Sumner rd.	2	4,400			51 50
Morse Eugene S. Thayer st.	2	100			3 10
Morse Florence T. A. Sumner rd.			House 10000, lot 29507 ft. 10500	20,500	225 50
Morse Fitz Albert, Ivy st.	2	7,000			79 00
Mosely Frank, Beacon st.	2	1,500			18 50
Mosely Martha A. Beacon st.			House 20000, lot 3644 ft. 7400	27,400	301 40
Mosher Andrew J. Francis st.	2	200			4 20
Mossman Walter B. Monmouth ct.	2	500			7 50
Mowry Georgiana G. St. Paul st.	2	7,500			82 50
Mowry Oscar B. St. Paul st.	2	1,500	House 5000, lot 8422 ft. 7100	12,100	151 60

PROPERTY TAX LIST—Continued.

NAMES AND RESIDENCES.	POLL TAX.	TOTAL PER. EST.	DESCRIPTION OF REAL ESTATE.	TOTAL REAL EST.	TOTAL TAX.
Moxom Philip S. Thorndike st.	$2	$3,000	House 4500, lot 5175 ft. 2500	$7,000	$112 00
Mudgett Henry L. Centre st.	2	3,000			35 00
Mudgett Laura J. Centre st.			House 11000, stable 2000, lot 12750 ft. 6500	19,500	214 50
Mulcahy William, Cypress st.	2		House 2500, lot 3240 ft. 1000	3,500	40 50
Muldowney Francis F. Juniper st.	2		House 1000, lot 3600 ft. 1600	2,600	30 60
Mulhearn Margaret, Boylston st.			House 1200, do. 400, lot 2510 ft. 1300	2,900	31 90
Mullowney Ellen, Perry st.			House Pearl st. 600, lot 3462 ft. 1900	2,500	27 50
Mullowney John M. Perry st.	2	500			7 50
Mullowney Thomas B. Perry st.	2	500			7 50
Mullowney Michael, heirs, John M. Mullowney administrator, Perry st.	2	5,000	House 6000, stable 500, lot 27037 ft. 13600	20,100	276 10
Mungovan James G. Boylston st.	2		House 1200, lot 3852 ft. 1900	3,100	36 10
Munroe Daniel, St. Paul st.	2		House 8000, lot 16440 ft. 8500	16,500	183 50
Munroe Nellie B. Cameron st			House 1800, do. 2200, stable 2000, lot 23402 ft. 7800	13,800	151 80
Murnan Edward, Juniper st.			House 1800, lot 3600 ft. 1600	3,400	37 40
Murphy Bartholomew, Clyde st.	2		Lot of Duffly, Boylston st. 2885 ft.	700	9 70
Murphy Catharine, Harvard st.			Brick house 5000, do. do. 5000, house in rear 3000, lot 5000 ft. 4200	17,200	189 20
Murphy John J. Roberts st.	2		New house 1300, lot 3605 ft. 1100	2,400	26 40
Murphy Joseph P. Harvard st.	2	2,000			24 00
Murphy Mary A. Roberts st			House 1500, lot 3602 ft. 1100	2,600	28 00
Murphy Michael, Linden pl.	2		House 1000, new house 3000, lot 7642 ft. 3000	7,000	79 00
Murphy Patrick, Walter av.	2		House 1700, lot 3600 ft. 1700	3,400	39 40
Murray Edward W. Longwood av.	2	1,000			13 00
Murray Hugh, Pearl st.	2	1,000	House 1500, stable and shed 800, lot 10351 ft. 5000, house Brookline av. 700, do. 400, lot 4288 ft. 3300	11,700	141 70
Murray John, heirs of, Pearl st.			House 500, lot 4245 ft. 2000	2,500	27 50
Murray Michael, Houlihan av.	2		House 800, lot 4410 ft. 700	1,500	18 50
Murray Mary E. T. Longwood av.			House 5500, stable 1000, lot 21000 ft. 13800	20,300	223 30
Murray Patrick, Sewall st.	2		House 600, lot 4146 ft. 1200	1,800	21 80

Murray Thomas, Oak st.	2	. . . .	House 400, lot 5000 ft. 400	800	10 80
Murray Thomas J. Thayer st.	2	1,600	. . . .	. . . .	19 60
Murray & Walker, Cypress st.	. .	700	. . . .	. . . .	7 70
Myers Evelyn F. Summit av.	2	500	. . . .	. . . .	7 50
Myers Jacob, Davis av	2	500	. . . .	. . . .	7 50
Myrick Mrs. C. W. Beacon st.	. .	5,200	. . . .	. . . .	57 20
Nagle Ellen, Walnut st.	. . . .	. . . .	Two shops Washington st. 1100, lot 2016 ft. 2700	3,800	41 80
Nagle Thomas, Walnut st.	2	300	Brick house 5500, lot 2011 ft. 1200	6,700	79 00
Nash Francis J. Auburn st.	2	1,000	House 4000, stable 400, lot 28504 ft. 12000	16,400	193 40
Nash Samuel Y. Toxteth st.	2	1,500	. . . .	. . . .	18 50
Nash Viola L. Toxteth st.	. . . .	. . . .	House 5000, lot 7500 ft. 3900	8,900	97 90
Neal Burton W. Davis av	2	1,000	House Boylston st. 3000, shop 1000, do. 500, stable 200, lot 10143 ft. 5100, house 3000, do. 3000, lot 6474 ft. 3200	19,000	222 00
Neal Burton W. jr. Elm st.	2	1,200	. . . .	. . . .	15 20
Neal Ida C. Elm st	. . . .	. . . .	House 4000, lot 2883 ft. 1200	5,200	57 20
Neal Lena, Davis av.	. . . .	. . . .	House 3500, lot 4134 ft. 2100	5,600	61 60
Nelson Brothers, Washington st.	. .	4,000	. . . .	. . . .	44 00
New Church Society, High st.	. . . .	. . . .	House 4000, lot $\frac{1}{10}$ a. 1000	5,000	55 00
Newcomb Laura E. Winchester st.	. . . .	. . . .	New house 7000, lot 6500 ft. 3300	10,300	113 30
Newcomb & Frost, Beacon st.	. . . .	2,500	. . . .	. . . .	27 50
Newell Arthur H. Pleasant st.	2	200	. . . .	. . . .	4 20
Newell Charles A. Pleasant st.	2	200	. . . .	. . . .	4 20
Newell James S. Pleasant st.	2	200	. . . .	. . . .	4 20
Newell W. Allston, Pleasant st.	2	200	. . . .	. . . .	4 20
Newell Mary E. *et al.*, Babcock st.	. . . .	. . . .	The Gables 22500, lot 12178 ft. 6500	29,000	319 00
Newton William T. Francis st.	2	1,000	. . . .	. . . .	13 00
Nichols Benjamin F. Walnut st.	2	500	. . . .	. . . .	7 50
Niver James B. Chestnut pl.	2	2,500	. . . .	. . . .	29 50
Noble Mary J. Beacon st	. . . .	. . . .	House 10000, lot 2191 ft. 3500	13,500	148 50
Noble Walter I. Beacon st.	2	1,000	. . . .	. . . .	13 00
Noble William, Beacon st.	2	200	. . . .	. . . .	4 20
Noonan Patrick, Brookline av.	2	. . . .	House 700, lot 1568 ft. 1300	2,000	24 00

PROPERTY TAX LIST—Continued.

NAMES AND RESIDENCES.	POLL TAX.	TOTAL PER. EST.	DESCRIPTION OF REAL ESTATE.	TOTAL REAL EST.	TOTAL TAX.
Norris Charles S. Mason terrace	$2	$1,000			$13 00
Norris Caroline T. 251 Summit av.			House 3500, stable 2500, lot 54400 ft. 9500	$15,500	170 50
Norris M. Lizzie, Mason terrace			House (new) 7500, lot 9751 ft. 7500	15,000	165 00
North Fanny R. Beacon st.			House 16000, lot 3600 ft. 7400	23,400	257 40
North James N. Beacon st.	2	5,000			57 00
North S. N. Dexter, Edgehill rd.	2	1,500			18 50
Norton Edwin A. Harvard st.	2	55,000	House 8000, stable 1500, lot 50368 ft.33500	43,000	1,080 00
Noyes Cyrus A. Beacon st.	2	5,000	House 12500, stable 2500, lot 19989 ft. 23000	38,000	475 00
Noyes George D. Walnut st.	2	2,500	House 5500, lot 15965 ft. 6500	12,000	161 50
Nutt Henry C. Harvard st.	2	1,200			13 20
Nyhen John J. Flora st.	2		House 2500, do. 2700, lot 3181 ft. 1800	7,000	79 00
Nyhen Daniel, Allerton st.	2		Lot Cameron st. 3200 ft.	1,300	16 30
Nyhen Timothy, heirs of, Heath st.			House 700, barn 200, lot 72000 ft. 2500, lot 19660 ft. 700	4,100	45 10
O'Beirne Bridget, Walter av.			House 2800, do. Villa lane 1800, lot 4559 ft. 2300	6,900	75 90
O'Beirne James, Walter av.	2		House 2000, do. Villa lane 1800, lot 4694 ft. 2800	6,600	74 60
O'Brien Jeremiah F. Washington st.	2		Lot Harvard st. of Floyd, 5000 ft.	4,200	48 20
O'Brien John J. Roberts st.	2		House 2500, lot 4290 ft. 1400	3,900	44 90
O'Brien Timothy J. Boylston pl.			Shop Boylston st. 1000, lot 5800 ft. 3000	4,000	46 00
O'Connell Joseph J. High st.	2		Half house 800, lot 1868 ft. 500	1,300	16 30
O'Conner Cornelius, Pearl st.	2		House 500, lot 1250 ft. 700, block Brookline av. 1500, house 2000, lot 5667 ft. 4500, house Flora st. 1200, lot 4584 ft. 2300, lot Flora st. 10203 ft. 4500	17,200	191 20
O'Conner Dennis, Fay pl.	2		House 1000, lot 1469 ft. 700	1,700	20 70
O'Conners Patrick J. Sewall pl.	2		House 300, lot 1760 ft. 500	800	10 80
O'Day Mary, Washington st.			House 500, lot 4250 ft. 4200	4,700	51 70
O'Day Michael, Washington st.	2	500	Stable	500	13 00
O'Day Michael, guard'n Maddox child'n			House and store Washington st. 600, lot 1880 ft. 2000, house Juniper st. 1000, lot 2596 ft. 1200	4,800	52 80

O'Day Michael J. Boylston st.	2	1,800			21 80
O'Day Thomas F. Boylston st.	2	400			6 40
O'Day Thomas F. and Michael J. Boylston st.			House 2500, lot 3195 ft. 1800, lot 1000	5,300	58 30
O'Donnell Ellen, Boylston st.			House 2000, lot 3075 ft. 800	2,800	30 80
O'Donnell Thomas, Boylston st.	2		House 800, lot 14309 ft. 3000, new house 2700, lot 2124 ft. 600	7,100	80 10
O'Hara James, Pearl st.	2	100	House 800, do. 900, do. 100, lot 4682 ft. 2700	4,500	52 60
O'Hare Hugh, Chestnut Hill av	2		House 400, barn 100, lot 3600 ft. 1100	1,600	19 60
O'Hare Patrick J. Walter av.	2		House Pearl st. 700, lot 6575 ft. 2600	3,300	38 30
O'Hearn David, Heath st.	2		New house 1400, lot 21675 ft. 700	2,100	25 10
O'Hearn James, Houlihan av	2		House 800, stable 100, lot 6200 ft. 600, house Boylston st. next White 1000, lot 4520 ft. 1100, house 1500, lot 6500 ft. 1600, lot east side Houlihan av. 14750 ft. 1500	8,200	92 20
O'Hearn Mary, Emerald st.			House 600, lot 1728 ft. 1000	1,600	17 60
O'Hearn Michael, Boylston st.	2		House 2500, greenhouse 500, lot 17507 ft. 6000	9,000	101 00
O'Hearn Michael J. Davis av.	2	3,000	House 5500, stable and sheds 1300, lot 7465 ft. 3300	10,100	146 10
O'Hearn M. J. and Thomas J. Kelly			Barn 500, lot Wilson estate, High st. 247613 ft. 41300	41,800	459 80
O'Kane John, Washington st.	2	1,500			18 50
Olmsted Frederick L. Warren st	2	29,900	House 7000, barn 500, house 2500, land 86000 ft. 9500	19,500	556 40
Olmsted John C. Warren st.	2	5,000			57 00
O'Loughlin Catherine F. Cypress st			House 7500, lot 12911 ft. 6300	13,800	151 80
O'Loughlin Patrick, Cypress st.	2	500			7 50
Olsen Peder, Summit av.	2	60,000	House 40000, stable 10000, lot 64205 ft. 18000, lot 154751 ft. 50000	118,000	1,960 00
Orrock John M. Winchester st.	2		House 3000, lot 14400 ft 7000	10,000	112 00
Osgood Frederick H. Cypress st.	2	500			7 50
Osgood George L. Sumner rd.	2	2,500			29 50
Osgood June B. Sumner rd			House 13500, lot 14452 ft. 5800	19,300	212 30
Owen Harriet L. Beacon st.			House 10000, lot 2186 ft. 3500	13,500	148 50
Page Cyrus A. Beacon st.	2	1,000			13 00
Page Francis E. St. Paul st.	2	1,500			18 50
Page Mary E. St. Paul st.			House 5000, lot 11649 ft. 11200	16,200	178 20

PROPERTY TAX LIST—Continued.

NAMES AND RESIDENCES.	POLL TAX.	TOTAL PER. EST.	DESCRIPTION OF REAL ESTATE.	TOTAL REAL EST.	TOTAL TAX.
Page Mary H. Edgehill rd.	. .	. . . .	Lot Hill st. of Sayles, 20000 ft.	$8,000	$88 00
Paige Frank E. Park st.	$2	$500	. . . . .	. . . .	7 50
Paine Brothers, Prospect st.	. .	2,800	House 2500, stable 400, lot 7303 ft. 4800	7,700	115 50
Paine Frederick W. Vernon st.	2	500	. . . . .	. . . .	7 50
Paine F. W. *et al.*	. .	. . . .	Unfinished house Dudley st. 1000, lot 60000 ft. 6000	7,000	77 00
Paine George H. Prospect st.	2	. . . .	Lot University pl. 5986 ft.	2,400	28 40
Paine Isaac, Waverly st.	2	. . . .	New House 8000, lot 6415 ft. 3200	11,200	125 20
Palmer Angelina M. P. Washington st.	. .	. . . .	House 2200, do. in rear 2500, lot 5235 ft. 4100	8,800	96 80
Palmer Jane L. York terrace	. .	. . . .	House Salisbury rd. (unfinished) 6000, lot 9399 ft. 4700, lot Summit av. 10091 ft. 4000	14,700	161 70
Panter John, heirs of, Washington st. Lucy Panter, administratrix	2	. . . .	St. Andrew building 18000, lot 4714 ft. 7000, Davis Mansion 18000, lot 4300 ft. 4300, McLeod building 16000, house in rear 1800, lot 11521 ft. 8000, Colonnade building 30000, lot 11277 ft. 16900, house Andem pl. 1200, lot 9580 ft. 7100, Dun-Edin building 2200, lot 4280 ft. 6300	137,400	1,511 40
Panter Lucy, Washington st.	. .	. . . .	House 3500, lot 6151 ft. 6200	9,700	106 70
Parker Alice Q. Hawes st.	. .	1,000	. . . . .	. . . .	11 00
Parker Austin H. Vernon st	2	100	. . . . .	. . . .	3 10
Parker Caroline D. St. Paul st.	. .	. . . .	House 5000, lot 8422 ft. 8400	13,400	147 40
Parker Charles W. Thorndike st.	2	100	. . . . .	. . . .	3 10
Parker Edmund M. Norfolk rd.	2	2,000	. . . . .	. . . .	24 00
Parker Mrs. L. M. Waverly st.	. .	1,000	. . . . .	. . . .	11 00
Parker James C. D. Mountfort st	2	2,500	. . . . .	. . . .	29 50
Parker Charles W. jr. Thorndike st.	2	100	. . . . .	. . . .	3 10
Parker Mabel E. Thorndike st.	. .	. . . .	House 4500, lot 4744 ft. 2400	6,900	75 90
Parker Retire H. St. Paul st.	2	4,000	. . . . .	. . . .	46 00
Parker Lucy C. Allerton st	. .	1,000	New House 7500, lot 10598 ft. 4200	11,700	139 70
Parks Annie M. Marion st.	. .	. . . .	House 4000, stable 500, lot 25528 ft. 21000	25,500	280 50

Parks Elwell, Marion st.	2	5,000			57 00
Parsons Anna S. heirs of, John st.		400			4 40
Parsons Isaac S. John st	2	800			10 80
Parsons Thomas, heirs of, Cottage st			House 8500, stable 1000, greenhouse 300, land 160000 ft. 13500	23,300	256 30
Partridge Wm. H. Harvard st. [N.R.]			Studio 2500, lot 3259 ft. 2600	5,100	56 10
Patterson Charles C. Cypress st.	2	1,000			13 00
Patterson James, Harvard pl.	2		House 1400, do. by Gowan 2000, lot 2891 ft. 900, house Brookline av. 1300, lot 3171 ft. 2500	8,100	91 10
Paul Mary E. Linden pl.			House (unfinished) University pl. 4000, land 7115 ft. 2800	6,800	74 80
Payson Althea T. 1045 Beacon st.		16,000			176 00
Peabody Robert S. Edgehill rd.	2	25,000	House 10000, stable 3000, lot 35526 ft. 12000, lot Cumberland rd. 3741 ft 1100	26,100	564 10
Pearson Charles H. Tappan st.	2	50,000			552 00
Pearson Louler N. Tappan st.			House 16500, lot 4533 ft. 4100	20,600	226 60
Peirce Benjamin L. Brook st.	2	2,000	House 4500, lot 4800 ft. 1800	6,300	93 30
Peirce Henry, Harvard st.	2	55,000	House 5700, stable 1000, lot 53000 ft. 42500, lot Webster st. 19666 ft. 10000	59,200	1,258 20
Percy Ada G. heirs of, Aspinwall av.			House 8000, lot 10073 ft. 5200	13,200	145 20
Percy Frederick B. Aspinwall av.	2	4,000			46 00
Perkins Charles F. Seaver st.	2	2,500	House (new) 15000, lot 21244 ft. 8500	23,500	288 00
Perkins E. Lamson, heirs of, Chestnut st.		2,000	House 6000, stable 700, land 94594 ft. 11000	17,700	216 70
Perkins Francis W. Davis av.	2	3,000			35 00
Perrin Mary B. by W. R. Chester, trustee, Walnut st.		3,100	House 3000, stable 200, lot 25400 ft. 6300, lot 10000 ft. 1700	11,200	157 30
Perry Arthur, Lancaster terrace	2	4,000	New House 10000, lot 10000 ft. 4000	14 000	200 00
Perry Emma S. John st.			House 6000, lot 6104 ft. 4800	10,800	118 80
Perry John F. John st.	2	800			10 80
Peters Thomas, Winchester st.	2	500			7 50
Phelps George N. St. Paul st.	2	1,000			13 00
Phelps Henrietta M. heirs, Aspinwall av.			House 1800, lot 3705 ft. 2200	4,000	44 00

PROPERTY TAX LIST — CONTINUED.

NAMES AND RESIDENCES.	POLL TAX.	TOTAL PER. EST.	DESCRIPTION OF REAL ESTATE.	TOTAL REAL EST.	TOTAL TAX.
Philbrick Edward S. heirs of, Walnut st	. .	$18,700	House by Richards 3300, lot 6000 ft. 2700, house by Atherton 12000, lot 7640 ft. 3400, house by Storey 6000, lot 10000 ft. 4500, house by Soule 10000, do. by Andrews 5300, do. by C. C. Soule 5000, lot 37200 ft. 14500, house vacant 2000, lot 7500 ft. 3000, land Irving st, 26361 ft. 11700, house by Upham 3500, lot 7250 ft. 3200	$89,800	$1,193 50
Philbrick Samuel, heirs of, Walnut st.	. .	. . . .	Stone house 6500, house by Winsor 11000, land 168365 ft. 68600, lot between Hobbs and Swan 28000 ft. 12000	98,100	1,079 10
Phillips Emma M. Washington st.	. .	. . . .	House (foundation) lot P University pl. 5896 ft. lot A Winthrop rd. 6650 ft. lot Q University pl. 5738 ft. total 18286 ft.	7,700	84 70
Phillips Elijah D. Beacon st.	$2	14,000	. . . .	. . . .	156 00
Phillips Henry A. Beacon st.	2	500	. . . .	. . . .	7 50
Phillips John F. Kent st.	2	2,500	. . . .	. . . .	29 50
Phillips Maria R. Beacon st.	. .	. . . .	House 12000, stable 1500, lot 15410 ft. 30000	43,500	478 50
Phinney Wm. L. Monmouth st.	2	500	. . . .	. . . .	7 50
Piehler Otto J. Brington rd.	2	1,000	. . . .	. . . .	13 00
Pierce Charles A. Aspinwall av.	2	500	. . . .	. . . .	7 50
Pierce Dean, Chestnut Hill av.	2	5,000	. . . .	. . . .	57 00
Pierce George, Washington st.	2	500	. . . .	. . . .	7 50
Pierce Jacob W. heirs, Chestnut Hill av.	. .	210,000	House 11000, stable 800, land 695880 ft. 138000, house 9000, stable 1000, house by Burgess 8500, stable 1000, land between Fisher av. and railroad 970300 ft. 140000, land cor. Ackers and Chestnut Hill avs. 78000 ft. 19500, house by Hale 2000, land 251932 ft. 35000, land formerly Penniman 246000 ft. 8000, lot Ackers av. 7369 ft. 800, house Ackers av. 400, lot 39224 ft. 6500, land formerly Sullivan 50496 ft. 10000	391,500	6,616 50

Pierce Jacob W. Chestnut Hill av	2	5,000	House 3500, stable 300, land 68500 ft. 9500, lot Chestnut Hill av. 33720 ft. 12500, do. 94000 ft. 19000, do. 64315 ft. 10000, do. 12880 ft. 3000, house 1000, new house 7500, lot 8200 ft. 3000, lot 142209 ft. 30,000, land 14720 ft. 4000, house of Rooney 12000, stable 300, lot 111000 ft. 27500	132,300	1,512 30
Pierce Peter W. School st.	2	2,000	House 2500, lot 6871 ft. 3100	5,600	85 60
Pierce Wallace L. Harvard st. [N.R.]			Store 1000, lot 17753 ft. 40000	41,000	457 00
Pigeon Michael heirs of, Walter av.			House 1000, lot 3600 ft. 1700	2,700	29 70
Pike Alison R. Marion st.			House 4500, lot 7536 ft. 6000	10,500	115 50
Pike Edward C. Marion st. [N.R.]			House Beacon st. 7500, stable 300, lot 8000 ft. 9000	16,800	184 80
Pinkham Theodore, Tappan st.	2	2,000			24 00
Pinner James, Roberts st.	2		House 2500, lot 3607 ft. 1100	3,600	41 60
Pitman Anna C. Auburn pl.			House 5000, lot 6703 ft. 2800	7,800	85 80
Pitman Winthrop M. Auburn pl	2	1,000			13 00
Plummer Gordon, Sewall av.	2	1,000			13 00
Plummer Marion, Sewall av.			House 6500, lot 14000 ft. 9200	15,700	172 70
Pollard Marshal S. P. Beacon st.	2	3,500			40 50
Poor Henry V. Walnut st.	2	2,500			29 50
Poor Mary W. Walnut st.			House 6000, stable 800, land 199850 ft. 28000	34,800	382 80
Poor Nathaniel C. Davis av.	2	8,500			95 50
Pope A. Winthrop, Babcock st	2	500			7 50
Pope Arthur W. Tappan st.	2	3,000			35 00
Potter Asa P. Francis st	2	5,000			57 00
Potter Lucinda Kent st.		1,000	House 4500 lot 7899 ft. 7500	12,000	143 00
Potter William W. Kent st.	2	13,000	House 16000, stable and greenhouse 6000, lot 44230 ft. 37600, double house Francis st. 10000, lot 11000 ft. 7000, house do. 6000, lot 5500 ft. 3600, house Francis st. 15000, lot 9680 ft. 6000, do. Kent sq. 4000, lot 5400 ft. 2500, house 5000, lot 4050 ft. 1900, house 5000, lot 4141 ft. 2000, do. 5000, lot 4545 ft. 2200, lot Harrison st. 5000 ft. 2200	137,000	1,652 00
Powers Wm. and Martha A. Sewall st.			House 3200, lot 2828 ft. 900	4,100	45 10
Pratt Elia H. Babcock st.	2		House 7000, stable 1000, lot 15469 ft. 6200	14,200	156 20

PROPERTY TAX LIST—Continued.

NAMES AND RESIDENCES.	POLL TAX.	TOTAL PER. EST.	DESCRIPTION OF REAL ESTATE.	TOTAL REAL EST.	TOTAL TAX.
Pratt L. Tyler, Babcock st.	$2	$1,500			$18 50
Pray Arthur H. 9 Charles st.	2	1,800			21 80
Pray Mrs. 9 Charles st.		200			2 20
Pray Mary L. 26 Thorndike st.			House 5000, lot 5175 ft. 2500	$7,500	82 50
Pray Thomas O. Centre st	2	500			7 50
Presbrey Edward A. 27 Gorham av.	2	1,000			13 00
Prescott Emily M. heirs of, Pleasant st.		9,200	House 3000, lot 14300 ft. 8000, house 2500, stable 200, lot 14580 ft. 8200, lot Green st. 47378 ft. 24000	45,900	606 10
Preston Andrew W. 80 Centre st.	2	3,000			35 00
Preston Frances E. 80 Centre st.			House 11000, stable 2000, lot 16500 ft. 8500	21,500	236 50
Price Abbie E. Sewall av.		5,000			55 00
Price Thomas B. A. Sewall av.	2	7,500			84 50
Proctor Ellen O. Beacon st.		15,000	House 16000, lot 3415 ft. 4100	20,100	386 10
Purdy Charles A. Gorham av.	2	1,500			18 50
Putnam George J. Boylston st.	2	3,000			35 00
Putnam Joshua H. Davis av.	2		House 5000, lot 14600 ft. 8000, lot 6200 ft. 2700	15,700	174 70
Putnam Mary A. Davis av.			Lot Harvard st. 37713 ft.	28,600	314 60
Putnam W. E. Clark rd.	2	2,500			29 50
Quimby Benjamin F. Heath st.	2	1,000	Barn	1,000	24 00
Quimby Elizabeth T. Heath st.			House 2500, land 12 a. 5500	8,000	88 00
Quimby Thomas C. Heath st.	2		Lot Hammond st. 59270 ft.	300	5 30
Quinby Winfield S. Davis av.	2	2,000			24 00
Quinlan Joanna J. Walnut st.		1,000	Brick house 5500, lot 1830 ft. 1100, stable and sheds 1000	7,600	94 60
Quinlan Michael W. High st.	2	11,000	House 3800, lot 13396 ft. 7000, shop Walnut st. 500, lot 3038 ft. 2500, carriage-shop 3500, brick block 5000, shop 200, lot 7042 ft. 7500, carriage-house Boylston st. 1700, do. 800, shop 400, two lots 6000, ft. 3800, lot south side railroad 1495 ft. 500	37,200	532 20

Quinn James, Chestnut st.	2	100	House 1000, greenhouses 1000, lot 17195 ft. 4000, stable 200	6,200	71 30
Quinsler Antonia G. Washington st.	. .	. . . .	New house 7000, lot 13680 ft. 8000	15,000	165 00
Quinsler George J. Washington st.	2	300	. . . . .	. . . .	5 30
Ranney Fletcher, Monmouth st.	2	3,000	. . . . .	. . . .	35 00
Rausch Anna, Harvard pl.	. .	. . . .	House 1000, lot 2267 ft. 700	1,700	18 70
Rawson Elbridge M. Toxteth st.	2	. . . .	House Harrison st. 7000, lot 5000 ft. 2700	9,700	108 70
Raymond Harry E. Salisbury rd.	2	1,000	. . . . .	. . . .	13 00
Raymond Susan A. Salisbury rd.	. .	25,000	New house 15000, lot 15200 ft. 7800	22,800	525 80
Read Charles F. Walnut st.	2	100	. . . . .	. . . .	3 10
Reardon John Boylston st.	2	. . . .	House 700, barn 200, lot 20000 ft. 800	1,700	20 70
Reardon Mary, Babcock st.	. .	8,000	House 6000, stable 1000, lot 39055 ft. 17500	24,500	357 50
Reardon William, Babcock st.	2	1,000	. . . . .	. . . .	13 00
Reece John, Still st.	2	60,000	. . . . .	. . . .	662 00
Reece Marietta, Still st.	. .	. . . .	House 12000, stable and greenhouse 15000, lot 36932 ft. 14500	41,500	456 50
Reed Eben W. Reservoir lane	2	800	House 1600, barn 900, do. 500. land 276342 ft. 10500.	13,500	159 30
Reynolds Milton F. Brook st.	2	. . . .	New house Thayer st. 6000, lot 4045 ft. 2000	8,000	90 00
Rice Charles F. Tappan st. by trustees	. .	40,000	. . . . .	. . . .	440 00
Rice David Hall, Cypress st.	2	6,000	House 6000, lot 40800 ft. 12000, House formerly Wellington 4500, stable 400, lot 16101 ft. 4000, house new 7000, lot 6492 ft. 2200, lot No. 5 between Wellington and Cypress sts. 11382 ft. 2700, lot No. 1 cor. Cypress st. 5000 ft. 2000	40,800	516 80
Rice L. Fred, Harvard av.	2	300	. . . . .	. . . .	5 30
Rice Israel L. G. Rawson rd.	2	500	. . . . .	. . . .	7 50
Rice Lizzie W. Tappan st.	. .	. . . .	House 17000, lot 5525 ft. 5000	22,000	242 00
Rice Sarah A. Rawson rd.	. .	. . . .	House 8000, lot 37845 ft. 15500	23,500	258 50
Rich Thomas A. *et al.* Babcock st.	. .	. . . .	House 5000, lot 11786 ft. 5900	10,900	119 90
Rich Thomas A. Babcock st.	2	1,000	. . . . .	. . . .	13 00
Richards C. Grafton, Walnut st.	2	4,000	. . . . .	. . . .	46 00
Richards Dexter N. Colchester st.	2	70,000	House 15000, stable 2000, land 98335 ft. 71300	88,300	1,743 30
Richards Dexter N. *et al.* trustees	. .	26,000	. . . . .	. . . .	286 00

PROPERTY TAX LIST—Continued.

NAMES AND RESIDENCES.	POLL TAX.	TOTAL PER. EST.	DESCRIPTION OF REAL ESTATE.	TOTAL REAL EST.	TOTAL TAX.
Richards Henry N. Chestnut pl.	$2	$40,000	House 6500, stable 700, lot 45000 ft. 7400	$14,600	$602 60
Richards J. Dudley, Linden pl.	2	2,500			29 50
Richards John J. Aspinwall av.	2	3,000			35 00
Richards John S. Clyde st.	2		House 600, land 3 a. 2800	3,400	39 40
Richards Sara E. Babcock st.			House 4000, lot 8955 ft. 4000	8,000	88 00
Richards Sarah E. Aspinwall av.			House 7500, stable 2000, lot 12213 ft. 6300	15,800	173 80
Richardson Charles F. Perry st,	2	1,000			13 00
Richardson Charles F. Walnut st.	2	500			7 50
Richardson Lizzie F. C. 1673 Beacon st.			House 10000, stable 1500, lot 10308 ft. 11300	22,800	250 80
Richardson Julia G. Cottage st		5,000			55 00
Richardson Roderick D. Harvard st.	2	2,500			29 50
Richardson William H. 1673 Beacon st.	2	1,000			13 00
Richter George H. Kent st.	2	500			7 50
Ridgeway Edward W. Babcock st.	2	500			7 50
Riley James E. Beacon st. [N. R.]		500			5 50
Riley Margaret, heirs of, Boylston st. A. H. Latham, admr.			House 700, lot 2856 ft. 1500	2,200	24 20
Ritchie Andrew M. Walnut st.	2	1,500			18 50
Ritchie John, Cypress pl.	2	1,500			18 50
Ritchie Edward S. & Sons, Cypress st.		12,000	Brick block 6000, lot 8977 ft. 4400	10,400	246 40
Ritchie Martha W. Walnut st.			House 3000, lot 6000 ft. 2200	5,200	57 20
Roach John J. Brookline av	2	200			4 20
Roach Margaret, Brookline av.			House 1000, do. 800, lot 3091 ft. 2400	4,200	46 20
Robart Henry W. & E. A. Holden st.		700	House 3500, store Washington st. 3000, lot 5711 ft. 7100	13,600	157 30
Roberts Reuben L. Upland rd.	2	1,000	House 8500, lot 6600 ft. 2700	11,200	136 20
Robeson Andrew, Davis av.	2	5,200			59 20
Robeson Louis, High st.	2	8,000			90 00
Robeson Lucy L. High st			House 3000, stable 600, lot 10095 ft. 4000	7,600	83 60
Robinson Edward S. Sumner rd.	2	500			7 50

Robinson Edward C. Vernon st.	2	500			7 50
Robinson Elmer S. Commonwealth av.	2	500			7 50
Robinson Frank R. Kent st.	2	500			7 50
Robinson Fred'k H. Linden pl.	2	100			3 10
Robinson John H. Davis av.	2	500			7 50
Robinson Samuel A. Washington st.	2	600	House 3500, do. 12000, do. 13000, stable 600, lot 60780 ft. 48000	77,100	856 70
Rogers Charles A. Beacon st.	2	1,600			19 60
Rogers Daniel H. trustee, Davis heirs			Land Kent st. 78463 ft.	10,000	110 00
Rogers Dan'l H. trustee R. S. Davis heirs			Woodland Heath st. 4 a.	600	6 60
Rogers Daniel H. & Co.		2,000			22 00
Rogers Edwin A. Toxteth st.	2	2,500			29 50
Rogers George R. Perry st.	2	13,000			145 00
Rogers John K. est of, Kent st.		2,000			22 00
Rogers John K. heirs of, Kent st.			House 7500, stable 800, lot 30570 ft. 26500	34,800	382 80
Rogers Lucy S. Tappan st.			House 5000, stable 500, land 38548 ft. 8700, land south railroad 302407 ft. 17000	31,200	343 20
Rogers Sarah F. High st.			House 4000, lot 6759 ft. 3500	7,500	82 50
Rogers William C. heirs of, Walnut st.		45,000			495 00
Rollins Montgomery, Centre st.	2	1,000			13 00
Rooney James and Hugh, Chestnut Hill av.			Lot cor. Morss av. and Washington st. 4107 ft.	5,000	55 00
Rooney James, Kent	2	5,000	House 3600, lot 5500 ft. 5000, brick block 11500, store 2000, store and house 8500, lot 5000 ft. 7500	38,100	476 10
Rooney Patrick, heirs, Chestnut Hill av. James B. Hand and Edward McAvoy, executors		10,000			110 00
Rooney Wm. heirs of, Chestnut Hill av.			House 1000, do. 1000, lot 21500 ft. 12000	14,000	154 00
Rothery Rosamond, Mason terrace			House 8000, stable 1000, lot 16000 ft. 8000, house Clark rd. 10000, lot 14065 ft. 6000, house Sumner rd. 10000, lot 17745 ft. 7300	50,300	553 30
Rothery John J. E. Mason terrace	2	2,000			24 00
Rothwell James, Longwood av.	2	12,500	House 6000, stable 500, lot 24726 ft. 13800	20,300	362 80
Rothwell James E. Marshal st.	2	3,500			40 50

PROPERTY TAX LIST—Continued.

NAMES AND RESIDENCES.	POLL TAX.	TOTAL PER. EST.	DESCRIPTION OF REAL ESTATE.	TOTAL REAL EST.	TOTAL TAX.
Rothwell Juline E. Marshal st.	. .	. . . . .	House 6500, stable 1500, lot 18025 ft. 12000, lot 16676 ft. 9000	$29,000	$319 00
Rothwell Lucy F. Longwood av.	. .	. . . . .	House 7500, stable 2500, lot 15531 ft. 11500	21,500	236 50
Rothwell William H. Longwood av.	$2	$3,500	. . . . .	. . . .	40 50
Rourke Michael, Walter av.	2	1,000	House 2500, do. Villa lane 2000, lot 4221 ft. 2500, house Walter av. 2100, do. Villa lane 1800, lot 7196 ft. 4700, house Juniper st. 1700, stable 200, lot 3600 ft. 1700	19,200	224 20
Ruggles Cyrus W. Harvey st. [N.R.]	. .	. . . . .	House 4000, lot 3780 ft. 1700	5,700	62 70
Ruggles John, Beacon st.	2	10,000	. . . . .	. . . .	112 00
Runkle John D. High st.	2	5,000	House 12000, do. unfinished 1000, lot 20000 ft. 8500	21,500	293 50
Russell Daniel W. Park st.	2	15,000	House Cypress st. cor. Gorham av. 8500, lot 10763 ft. 5400, house Cypress st. 8500, lot 16338 ft. 7500, house Cypress st. cor. Cypress pl. 9000, lot 9958 ft. 5000, house Cypress pl. 4000, lot 6282 ft. 2500, house Gorham av. 5500, lot 6915 ft. 3400, house Davis av. 10000, house Davis av. 12000, four houses Elm st. 10000 each 40000, three houses Cypress st. 14000 each 42000, lot 9 houses 68538 ft. 30000, house Auburn st. 5500, lot 10300 ft. 5000, lot Marion st. 4521 ft. 1800, lot Marion st. 4501 ft. 1800	207,400	2,448 40
Russell Edward, Sewall av.	2	25,000	House 12000, lot 9858 ft. 10000	22,000	519 00
Russell Francis H. Allerton st.	2	2,800	. . . . .	. . . .	32 80
Russell Marshall, Walnut st.	2	500	House 3500, stable 400, lot 10587 ft. 4500, block Washington st. 6000, stable 1000, lot 7696 ft. 10500, house Fay pl. 500, lot 1600 ft. 800	27,200	306 70
Russell Mary H. Park st.	. .	. . . . .	House 12000, stable 3000, lot 59023 ft. 17700	32,700	359 70
Rutan Charles H. Davis av.	2	7,500	House 10000, new stable 2500, lot 19007 ft. 9500, house Elm st. 9000, do. do. 8000, lot 13185 ft. 5200	44,200	570 70
Ryan Hannah M. and Susan, Cypress ct.	. .	. . . . .	House 1500, barn 400, lot 10000 ft. 1900	3,800	41 80

Ryan Thomas A. Cypress ct.	2	500			7 50
Sabin Charles W. Harvard av.	2	4,500	House Brook st. 3500, lot 5636 ft. 2500	6,000	117 50
Sabin Martha D. Harvard av.			House 6000, new stable 1800, lot 19500 ft. 10000	17,800	195 80
Sabine Caroline R. Harvey st.			House 6000, lot 16232 ft. 7300	13,300	146 30
Sabine George K. Harvey st.	2	7,000			79 00
Sage Emma W. Winchester st.			House 6000, lot 11465 ft. 5700	11,700	128 70
Salisbury Stephen, heirs of, Washington st.			House 5500, lot 24371 ft. 12500, house Cypress st. 5500, stable 800, lot 22023 ft 11000,	35,300	388 30
Salmon Thomas, Brook st.	2		House 2000, lot 1898 ft. 900	2,900	33 90
Sands William H. trustee, Corey rd.			New house 15000, lot 12000 ft. 6000	21,000	231 00
Sanford Daniel S. Allerton st.	2	500	Unfinished house 4500, lot 7394 ft. 3000	7,500	90 00
Sanford Ellen D. Brington rd.			House 5000, lot 5000 ft. 2000	7,000	77 00
Sanford George B. Winthrop rd.	2	1,000	House 7500, Lot 9116 ft. 4600	12,100	146 10
Sanford John T. Pearl st.	2	200			4 20
Sanger Sabin P. Elm st.	2	500			7 50
Sargent Charles S. Warren st.	2	60,000			662 00
Sargent Henrietta S. heirs of, Warren st.		531,100	House 35000, stable 7000, dairy house 1500, cottage 1000, land 19 a. 80000, house by Codman 14000, stable 1500, barn 500, cottage 1000, land 14 a. 50000, house by Sargent 27500, land 23 a. 70000, house 5000, stable 1500, greenhouse 500, cottage 1500, land 25 a. 70000, barn Chestnut pl. 3500, greenhouses 4500, land 69041 ft. 9000, land rear church 9 a. 30000, lot Walnut st. 40000 ft. 10000, lot 86774 ft. 8700, lot 10749 ft. 1700, land formerly Prescott 83385 ft. 13500, lot Chestnut st. 78748 ft. 12800 house Chestnut st. 2500, stable 400, cottage 400, land 307273 ft. 45000, lot Chestnut st. of Driscoll 52502 ft. 10000	519,500	11,556 60
Sargent Sullivan A. Tappan st.	2	1,000	House 12000, lot 2100 ft. 1800	13,800	164 80
Saunders John S. Winchester st.	2	1,500			18 50
Saville Richard L. Alton pl.	2	1,500	House 4500, stable 300, lot 31500 ft. 10600	15,400	187 90

PROPERTY TAX LIST—Continued.

NAMES AND RESIDENCES.	POLL TAX.	TOTAL PER. EST.	DESCRIPTION OF REAL ESTATE.	TOTAL REAL EST.	TOTAL TAX.
Sawyer John C. Harris st.	$2	$300			$5 30
Sawtelle James A. Beacon st.	2	6,500	House 15000, lot 11280 ft. 16000	$31,000	414 50
Saxe Ellen G. Washington st.		10,000			110 00
Schlesinger Barthold, Warren st.	2	280,000	House 65000, stable 10000, greenhouse 2500, do. 1500 vegetable house 500, cottage 2000, barn 1500, land 28½ a. 68000, lot Beacon st 10835 ft. 11900, lot Beacon st. 25095 ft. 30900	193,800	5,213 80
Schlesinger B. executor, est. Mrs. McBurney		2,800			30 80
Schneider Willie, Newton st.	2		House 1800, lot 3 a. 1200, lot 4 a. 200	3,200	37 20
Schweinfurth Julius A. Webster pl.	2	500			7 50
Scott George W. R. Marion st.	2	5,000			57 00
Scott James, Sewall pl.	2	100			3 10
Scudder Charles W. heirs of, Linden pl.			House 4000, stable 500, lot 17700 ft. 7500	12,000	132 00
Scudder Winthrop S. Linden pl.	2	1,000			13 00
Seamans Anna M. Harvard st.			House 3600, lot 5775 ft. 4600	8,200	90 20
Seamans Frank F. Harvard st	2	3,500			40 50
Seamans James M. Cypress st.	2	2,500	House 8500, lot 16080 ft. 7500, block 18000, store lot Washington st. 3449 ft. 5200, stable White pl. 800, lot 2868 ft. 1000 shed White pl. 400, land 5345 ft. 2100	43,500	508 00
Seamans James M. *et al.* trustees		2,000	Gravel bank and woodland Harvard st 30 a.	200,000	2,222 00
Seamans James M. & Co.		7,000			77 00
Seamans Manning, Cypress st.	2	1,000	Store Washington st. 3500, lot 2861 ft. 4000	7,500	95 50
Searle Frederick A. Walnut st.	2	4,000	House 5000, lot 26749 ft. 9200, house Harvard st. 4500, lot 4975 ft. 2700, house Walnut st. 4500, stable 200, lot 51716 ft. 15500, house Harvard st. 3500, lot 3500 ft. 2000, house in rear 1600, lot 2290 ft. 500, brick house and store 4000, lot 6637 ft. 5400	58,600	690 60

Searle Frederick A. trustee			House Harvard st. 4000, lot 10000 ft. 6000, house 2500, do. 3000, lot 4000 ft. 2400, house 1500, lot 3780 ft. 2100, house School st. 1800, lot 3900 ft. 2200	25,500	280 50
Sears A. Pomeroy, Charles st.	2	6,500			73 50
Sears David B. Beacon st.	2	1,000			13 00
Sears Elihu K. Linden pl. ct.	2	100			3 10
Sears Elizabeth P Charles st.		5,000	House 14000, lot 9885 ft. 14800	28,800	371 80
Sears William B. Prospect st	2	1,000			13 00
Seaver Martha D. Longwood av.		28,000	House 6000, lot 13464 ft. 11800	17,800	503 80
Seaver William J. Longwood av.	2	4,500			51 50
Seaverns Daniel jr. Harris st.	2	300			5 30
Seaverns Emily G. Harvard st.			House 4000, stable 500, lot 16650 ft. 11700	16,200,	178 20
Seaverns Henry G. Harvard st.	2	500			7 50
Seelye Augustus B. Beacon st.	2	1,000			13 00
Seelye William G. Gorham av.	2	1,500			18 50
Shailer Mary J. Winchester st		7,500	House 6000, lot 15948 ft. 14000	20,000	302 50
Shannon Cornelius, Sewall pl.	2		House 300, lot 1540 ft. 500	800	10 80
Shannon Frank C. Washington st.	2	200			4 20
Shapleigh Henrietta H. Beacon st.			House 16000, lot 3626 ft. 4000	20.000	220 00
Shapleigh James H. St. Paul st.	2	10,000	House 7500, lot 9057 ft. 9000	16,500	293 50
Shapleigh John W. Beacon st.	2		New house 12000, stable 2500, lot 55104 ft. 50000, lot cor. University pl. 11840 ft. 13000; the Willard Beacon st. 30000, house 3000, lot 14309 ft. 21000	131,500	1,448 50
Shapleigh Wm. T. Beacon st.	2	3,000			35 00
Shaw Charles C. Gardner rd.	2	3,500	House 7000, lot 12874 ft. 7000	14,000	194 50
Shea Jeremiah, White pl.	2		House 800, stable 100, lot 2826 ft. 1400	2,300	27 30
Shea Maurice, Boylston st.	2		House 300, lot 41000 ft. 1400	1,700	20 70
Shea Thomas H. Washington st. [N. R.]		1,500			16 50
Sheehan John, heirs of, White pl			House 800, lot 2379 ft. 900	1,700	18 70
Sheehan Thomas, Winthrop pl.	2	100			3 10
Shepard Emily E. Rawson rd.			Lot Gardner rd. 11492 ft.	4,000	44 00
Shepard Grace W. heirs of, Harvard av.		2,500	House 2800, lot 14000 ft. 4400	7,200	106 70
Shepard Horace B. Clark rd.	2	6,000	House 8300, stable 1500, lot 30163 ft. 12000	21,800	307 80

PROPERTY TAX LIST—Continued.

NAMES AND RESIDENCES.	POLL TAX.	TOTAL PER. EST.	DESCRIPTION OF REAL ESTATE.	TOTAL REAL EST.	TOTAL TAX.
Shepard Lindsley H. Harvard av.	$2	$300			$5 30
Shepard Otis, Rawson rd.	2	90,000	House 30000, stable 4500, lot 63023 ft. 21000, house Harvard st. 1500, barn 200, lot 338700 ft. 44000	$101,200	2,105 20
Shepard Otis A. Gardner rd.	2	2,500	House 8000, lot 13655 ft. 6800	14,800	192 30
Shepley George F. Cottage st.	2	7,500			84 50
Sherburne Frances P. Walnut st			House of Dr. Francis 25000, lot 9600 ft. 3200	5,700	62 70
Sherman Stephen O. Coolidge st.	2		House 5000, lot 5175 ft. 2500	7,500	84 50
Shewell Thomas R. Tappan st.	2	12,000	House 4500, stable 900. lot 40465 ft. 10700	16,100	311 10
Shields John, Waverly st	2	500	House 3000, lot 3512 ft. 1600	4,600	58 10
Shields John W. Brook st.	2		House 4000, lot 4855 ft. 2400	6,400	72 40
Shreve Janet K. Beacon st.			House 16000, lot 3389 ft. 4000	20,000	220 00
Shreve William P. Beacon st.	2	4,500			51 50
Shurtleff Augustine, Allerton st.	2	1,000	House 7500, do. 3500, barn 300, lot 19607 ft. 10000, stable Cameron st, 100, lot 5100 ft. 2000, house Davis av. 4500, do. do. 4500, lot 21398 ft. 7500	39,900	451 90
Shurtleff Augustine, trustee, Allerton st.		500			5 50
Shurtleff Hattie F. Harvard st.			House 7500, lot 11400 ft. 5700	13,200	145 20
Sias Alice E. Beacon st.			House 16000, stable 3000, lot 15721 ft. 17500	36,500	401 50
Sias Charles D. Beacon st.	2	15,000			167 00
Simpson Frederick, Williams st.	2	1,000			13 00
Singleton Thomas C. Harvard st.	2	500	House 4000, stable 300, lot 6866 ft. 4000	8,300	98 80
Skilton Elizabeth A. Beacon st.			House 16000, lot 3600 ft. 7400	23,400	257 40
Skilton S. Henry, Beacon st.	2	2,500			29 50
Slack Addie H. H. Harvard st.		60,000	House 18000, lot 13278 ft. 10500	28,500	973 50
Slack Ezra A. Harvard st.	2	2,000			24 00
Slocom Carrie K. University pl.			Unfinished house 7500, lot 8892 ft. 3500, lot 8302 ft. 3300	14,300	157 30
Slocom William S. University pl.	2	1,000			13 00
Smiley Robert A. Thayer pl	2		House 600, lot 1800 ft. 800	1,400	17 40
Smith Charles, Boylston st.	2		House 1000, barn 300, lot 22800 ft. 4500	5,800	65 80

Smith Clara M. L. Beacon st.	. .	. . . . .	House 10000, lot 5819 ft. 7500	17,500	192 50
Smith E. Storey, Buckminster rd.	2	4,500	House 10000, lot 20449 ft. 7500	17,500	244 00
Smith Frank W. Chestnut pl.	2	2,000	. . . . .	. . . .	24 00
Smith George A. Coolidge st.	2	3,000	. . . . .	. . . .	35 00
Smith George P. heirs of, Andem pl.	2	. . . . .	House 1500, lot 5078 ft. 4000	5,500	60 50
Smith Jane F. Winthrop rd.	. .	. . . . .	House 8500, lot 7310 ft. 3700	12,200	134 20
Smith Kate A. Harris st.	. .	1,000	House 4500, lot 4170 ft. 2200	6,700	84 70
Smith Marcell A. Babcock st.	2	1,500	. . . . .	. . . .	18 50
Smith Nellie F. Babcock st.	. .	. . . . .	House 10000, stable 1500, lot 15136 ft. 6200	17,700	194 70
Smith Samuel G. Coolidge st.	2	. . . . .	House 4500, lot 5175 ft. 2500	7,000	79 00
Smyth Eneas, Boylston st.	2	. . . . .	House 2500, lot 4000 ft. 2000	4,500	51 50
Snow Daniel K. Walnut st.	2	500	. . . . .	. . . .	7 50
Snow Rosetta J. P. Gardner rd.	. .	12,500	House 13000, stable 2500, lot 21750 ft. 12500, do. Winthrop rd. 16826 ft. 8400	36,400	537 90
Snow William M. Gardner rd.	2	1,000	. . . . .	. . . .	13 00
Solon Michael, Roberts st.	2	400	Barn 100, lot 2000 ft. 600	700	14 10
Somes George H. Francis st.	2	2,500	. . . . .	. . . .	29 50
Somers Frank D. Beacon st.	2	300	Lot Beacon st. of Russell 23132 ft.	29,000	324 30
Soren J. Wales, Rawson rd.	2	500	House 7500, lot 15000 ft. 6100	13,600	157 10
Soule Charles C. Walnut st.	2	4,000	. . . . .	. . . .	46 00
Soule Maria G. Walnut st.	. .	27,800	. . . . .	. . . .	305 80
Southworth Robert A. Kent sq.	2	1,500	Lot Salisbury rd. 10173 ft.	5,100	74 60
Spalding Francis R. Kent st.	2	2,000	. . . . .	. . . .	24 00
Spalding Josephine S. Tappan st.	. .	. . . . .	House 10000, lot 2000 ft. 1900	11,900	130 90
Spencer Charles A. W. 75 Prospect st.	2	2,000	House 4500, lot 3520 ft. 1500	6,000	90 00
Spiers James M. Boylston st.	2	200	. . . . .	. . . .	4 20
Spitz Bertha M. Thorndike st.	. .	. . . . .	House 5500, lot 5637 ft. 2800	8,300	91 30
Stack Annie F. Babcock st.	. .	. . . . .	House 6000, stable 1500, lot 12241 ft. 6500	14,000	154 00
Stack James H. Babcock st.	2	3,000	. . . . .	. . . .	35 00
Stanfield Robert, White pl.	2	. . . . .	House 900, block 2000, house 1500, lot 4518 ft. 2200	6,600	74 60
Stanwood Eben C. Tappan st.	2	2,500	. . . . .	. . . .	29 50
Stanwood Annie I. Tappan st.	. .	. . . . .	House 14000, lot 2310 ft. 2000	16,000	176 00
Stanwood Edward, High st.	2	5,000	. . . . .	. . . .	57 00
Stanwood Eliza T. High st.	. .	. . . . .	House 12000, lot 20526 ft. 8800	20,800	228 80

PROPERTY TAX LIST—Continued.

NAMES AND RESIDENCES.	POLL TAX.	TOTAL PER. EST.	DESCRIPTION OF REAL ESTATE.	TOTAL REAL EST.	TOTAL TAX.
Stanwood Henry P. Francis st.	$2	$4,500	. . . . .	. . . .	$51 50
Starr Charles F. Gardner rd.	2	500	. . . . .	. . . .	7 50
Stearns Anna M. Harvard st.	. .	1,000	House Elm pl. 2500, lot 4916 ft. 3500	$6,000	77 00
Stearns Charles H. Harvard st.	2	23,500	House 5000, stable and shed 1500, house Charles st. 7000, lot 119319 ft. 157500, house Washington st. 4000, lot 8856 ft. 6000, house Walnut st. 2500, lot 16000 ft. 2000, house Babcock st. 4000, lot 15474 ft. 6200, land Babcock st. 13800 ft. 5800, house Elm pl. 3000, stable 300, lot 4744 ft. 2500, cottage by Kerr. Stearns rd. 1500, lot 18571 ft. 6500	215,300	2,628 80
Stearns Charles H. and Walter C. Cabot	. .	. . . . .	House Brookline av. 1300, lot 5830 ft. 4500, house 900, lot 2050 ft. 1600	8,300	91 30
Stearns Charles H. and heirs of Marshal	. .	. . . . .	House Longwood av. 7000, stable 1000, lot north by Longwood av. west by Way 21875 ft. 14000, brick block Longwood av. 20000, lot 8000 ft. 5600, land in rear 97358 ft. 26000, lot Longwood av. next Longwood station 8724 ft. 4800, lot between park and Stevenson 71300 ft. 23700	102,100	1,123 10
Stearns George M. Washington st. . .	2	10,000	. . . . .	. . . .	112 00
Stearns James P. Pleasant st.	2	15,000	House 10000, stable 2000, greenhouse 300, lot 21600 ft. 17200, land Beacon and Pleasant sts. 143078 ft. 135000	164,500	1,976 50
Stearns John G. Pleasant st.	2	37,500	House 9000, lot 17600 ft. 17000, lot 6249 ft. 6300 . .	32,300	769 80
Stearns Joseph G. *et al.* trustees . . .	. .	. . . . .	House John st. 6500, stable 1200, lot 27622 ft. 21000, lot north of John st. 6000 ft. 4800	33,500	368 50
Stearns Joseph G. *et al.* trustees . . .	. .	12,000	. . . . .	. . . .	132 00
Stearns Joseph G. *et al.* trustees . . .	. .	12,000	. . . . .	. . . .	132 00
Stearns Marshal, heirs of, Sewall av. .	. .	. . . . .	Land St. Paul st. and Beacon st. 122875 ft.	105,000	1,155 00
Stearns Waldo H. Sewall av.	2	2,500	House 8000, stable 1000, lot 14861 ft. 12000	21,000	260 50

Stearns William, Sewall av.	2	7,500	House 6000, stable 500, cottage 1500, land 69609 ft. 38000	46,000	590 50
Stearns Wm. and Chas. H. Sewall av.			Land south side Stearns rd. 26350 ft. 10600, land north side Stearns rd. between West and Jenny 9981 ft. 4900, land north side Stearns rd. east of Jenny 34650 ft. 8700, lot cor. St. Paul st. 18250 ft. 7500	31,700	348 70
Stearns William and Samuel Clark			Lot Juniper st. 17884 ft.	6,500	71 50
Stedman Arthur W. Walnut st.	2	2,000			24 00
Steere Carl E. Francis st.	2	2,000			24 00
Steese Edward, Gardner rd.	2	500			7 50
Stevenson Frances G., Anna B, and Martha C. Walnut pl.		3,000	House 4500, lot 13000 ft. 3500, house (of Clay) Upland rd. 8500, lot 8008 ft. 3500	20,000	253 00
Stevenson Grace, Beacon st.			House 6000, stable 500, lot 35513 ft. 28000, lot 62 Goddard av. 11430 ft. 1200	35,700	392 70
Stevenson James, Beacon st.	2	3,000	House formerly Hill 6000, stable 1500, lot 40,217 ft. 40000, building Longwood av. 11000, lot 21582 ft. 9500	68,000	783 00
Stewart Mary J. Juniper st.			House 1100, lot 3052 ft. 1400	2,500	27 50
Stickney Horace W. Webster st.	2	500			7 50
Stickney ———, Kent st.	2	500			7 50
Stiles George J. Davis av.	2	500			7 50
Stillman Joseph F. Garrison rd.	2	5,000	House 21000, lot 8256 ft. 7500	28,500	370 50
Stitt Lizzie J. White pl.			House 800, lot 2840 ft. 1400	2,200	24 20
Stockwell George S. Windsor st.	2	500			7 50
Stoddard Bela, heirs of, Harvard st.			House 2000, lot 13628 ft. 8500	10,500	115 50
Stoddard George H. Coolidge st.	2		House 5200, lot 5175 ft. 2500	7,700	84 70
Stone Edwin P. Marion st. [N. R.]			House 12000, lot 32089 ft. 12800	24,800	272 80
Stone James S. Marion st.	2	1,200			15 20
Stone Mary G. Linden pl.			House 4500, stable 500, lot 27723 ft. 11000	16,000	176 00
Stone Leonard, Linden pl.	2	300	Lot 9550 ft.	3,800	47 10
Storey Moorfield, Edgehill rd.	2	12,500	House 8000, lot 15148 ft. 6000	14,000	293 50
Storrow Charles, High st.	2	30,000	House 20000, stable 2000, lot 29860 ft. 13000, house 7000, lot 12208 ft. 4800	46,800	846 80

PROPERTY TAX LIST—Continued.

NAMES AND RESIDENCES.	POLL TAX.	TOTAL PER. EST.	DESCRIPTION OF REAL ESTATE.	TOTAL REAL EST.	TOTAL TAX.
Storrs Eliza K. Aspinwall av.	. .	$4,500	. . . . .	. . . .	$49 50
Storrs Leonard K. Aspinwall av.	$2	2,000	. . . . .	. . . .	24 00
St. Paul's Episcopal Church, Aspinwall av.	. .	. . . .	Rectory 14000, lot 16917 ft. 10200	$24,200	266 20
Strand Albert N. Commonwealth av.	2	1,500	. . . . .	. . . .	18 50
Strauss Ferdinand, Beacon st.	2	2,500	. . . . .	. . . .	29 50
Strauss Ida, Beacon st.	. .	. . . .	House 18000, lot 5462 ft. 6000	24,000	264 00
Strauss Louis, Beacon st.	2	2,500	. . . . .	. . . .	29 50
Strauss Sophie, Beacon st.	. .	. . . .	House 18000, lot 5459 ft. 6000	24,000	264 00
Strong Abby J. Tappan st.	. .	500	House 15000, stable 3500, lot 43203 ft. 18000	36,500	407 00
Sturtevant John D. heirs of, Gardner rd.	. .	72,600	House 40000, stable 5000, lot 69510 ft. 32500, house Cypress st. 15000, do. 6500, stable 200, house Waverly st. 8000, do. do. 8000, lot 44278 ft. 22000 . . .	137,200	2,307 80
Stuyvesant William, Harris st.	2	200	. . . . .	. . . .	4 20
Suburban Club, Clyde st.	. .	. . . .	House 8000, stable and sheds 2500, lot 89375 ft. 5500	16,000	176 00
Sullivan F. & Son, Washington st.	. .	500	. . . . .	. . . .	5 50
Sullivan John, heirs of, Pearl st.	. .	. . . .	House 400, stable 100, barn 100, lot 3600 ft. 1400 . .	2,000	22 00
Sullivan Mortimer, Pearl st.	2	. . . .	Block 6000, lot 4282 ft. 2600	8,600	96 60
Sullivan Penelope, Pearl st.	. .	100	. . . . .	. . . .	1 10
Sullivan Susan C. Commonwealth av.	. .	. . . .	Land Babcock st. 25600 ft.	15,500	170 50
Sullivan William J. Commonwealth av.	2	3,500	. . . . .	. . . .	40 50
Swan Francis H. Maple av.	2	3,500	. . . . .	. . . .	40 50
Swan Helen G. Irving st.	. .	. . . .	House 12000, lot 12100 ft. 5500	17,500	192 50
Swan William W. Irving st.	2	5,000	. . . . .	. . . .	57 00
Sweeney Thomas, Ackers av.	2	100	House 800, barn 300, greenhouse 400, lot 57000 ft. 5400	6,900	79 00
Swett Charles W. Centre st.	2	1,000	. . . . .	. . . .	13 00
Taber Arthur H. Boylston st.	2	500	House (unfinished) 3000, lot 16857 ft. 2100, lot 18123 ft. 2300	7,300	87 80

Taffe Edward L. Boylston st.	2	1,500	. . . . .	. . . .	18 50
Talbot Florence D. Sewall av.	. .	. . . . .	House 15000, stable 4000, lot 51480 ft. 34000, house Stearns rd. 10000, lot 15000 ft. 9000	72,000	792 00
Talbot George N. Sewall av	2	12,500	. . . . .	. . . .	139 50
Talbot Thomas H. Webster pl.	2	5,000	. . . . .	. . . .	57 00
Talbot Thomas P. Stearns rd.	2	1,000	. . . . .	. . . .	13 00
Talcott Richard H. Cypress st.	2	500	. . . . .	. . . .	7 50
Tappan David H. S. Edgehill rd.	2	500	. . . . .	. . . .	7 50
Taylor Ann M. Walnut st.	. .	5,000	House 8000, do. 3000, lot 22563 ft. 9000, house Cypress st. 5500, lot 5864 ft. 2600	28,100	342 10
Taylor George W. 1359 Beacon st.	2	2,500	Land Centre st. 13490 ft. 9400, do. Buckminster rd. 19273 ft. 6300	15,700	202 20
Taylor Henry M. Tappan st	2	2,000	House 6000, stable 2000, lot 29248 ft. 12000	20,000	244 00
Taylor Jeremiah, Vernon st.	2	1,000	. . . . .	. . . .	13 00
Taylor Jessie, Chestnut Hill av.	. .	. . . . .	House 2000, land 251932 ft. 35000, land 224850 ft. 8000	45,000	495 00
Taylor John, heirs of, Chestnut Hill av.	. .	. . . . .	House 12000, stable 1500, greenhouse 2000, land 22½ a. 112000, cottage 300, land 1½ a. 1500	129,300	1,422 30
Taylor John H. Essex st.	2	11,500	. . . . .	. . . .	128 50
Taylor Washington I. Walnut st.	2	3,000	. . . . .	. . . .	35 00
Taylor Washington I. *et al.*, trustees	. .	48,300	. . . . .	. . . .	531 30
Taylor Wm. K. Dudley st	2	5,000	House 4500, stable 1000, lot 109400 ft. 9000	14,500	216 50
Tenby Henry B. Gorham av.	2	1,500	. . . . .	. . . .	18 50
Thayer Adele G. by trustee, Warren st.	. .	344,400	. . . . .	. . . .	3,788 40
Thayer Ella S. Tappan st.	. .	. . . . .	House 12000, lot 2100 ft. 1800	13,800	151 80
Thayer George A. Tappan st.	2	500	. . . . .	. . . .	7 50
Thing Samuel B. Beacon st.	2	40,000	. . . . .	. . . .	442 00
Thomas Anna A. Babcock st.	. .	. . . . .	House 4000, stable 200, lot 8871 ft. 4000	8,200	90 20
Thomas Edward I. heirs of, Harvard av.	. .	. . . . .	House 6000, stable 1000, lot 14387 ft. 7200, house Perry st. 6000, do. 5500, lot 14250 ft. 7100, house Toxteth st. 6000, lot 7500 ft. 3800, 3 new houses Francis st. 7000 each—21,000, lot do. 36300 ft. 18100, do. Longwood av. 39650 ft. 28000	109,700	1,206 70
Thomas Gertrude F. Beacon st.	. .	. . . . .	House 16000, lot 3467 ft. 4000.	20,000	220 00
Thomas Isaac R. Beacon st	2	3,500	. . . . .	. . . .	40 50

PROPERTY TAX LIST—Continued.

NAMES AND RESIDENCES.	POLL TAX.	TOTAL PER. EST.	DESCRIPTION OF REAL ESTATE.	TOTAL REAL EST.	TOTAL TAX.
Thomas Josiah A. Babcock st.	$2	$100			$3 10
Thomas Reuen, Rawson rd.	2	6,000	House 8000, stable, 1200, lot 16000 ft. 6700	$15,900	242 90
Thompson Nelson C. Davis av.	2	300	House 2000, do. 500 lot 4993 ft. 3500	6,000	71 30
Thorndike Augustus L. Aspinwall av.	2	5,000	House 5000, lot 7941 ft. 4200	9,200	158 20
Thurlow Clarence E. Toxteth st.	2	1,000			13 00
Tilden Alice C. & Myra E. Coolidge st			House 4500, lot 5175 ft. 2500	7,000	77 00
Tobey Elizabeth S. Harris st			House 4000, lot 4176 ft. 2200	6,200	68 20
Tompson Edward W. E. Francis st.	2	2,800	House 5000, stable 700, lot 22562 ft. 14500, house Francis st. 4000, do. 5500, do. 5500, lot 33072 ft. 17000, house Kent sq. 5000, brick house 7000, lot 13951 ft. 4500, house 7000, do. (new) 7000, unfinish'd house 1000, lot marsh rear of Kent st. east by Davis heirs 66536 ft. 12000, lot east of Harrison st. 2707 ft. 600	96,300	1,092 10
Tompson Edward W. E. trustee		5,000	House Toxteth st. 8500, lot 10000 ft. 5200	13,700	205 70
Tompson Martha H. by E. W. E. Tompson, trustee		1,300			14 30
Tompson Samuel, heirs of, Kent st.		8,800	House 6500, stable 1000, lot 34910 ft. 17500	25,000	371 80
Toomey Timothy, Pearl st.	2	100			3 10
Torrey Charles, Centre st.	2		House 5500, lot 11875 ft. 6500	12,000	134 00
Torrey Sabra, heirs of, Williams st.			House 5000, lot 7500 ft. 3800	8,800	96 80
Toulmin Alice M. Addington rd.			Unfinished house 7500, lot 26, 8025 ft. 3400	10,900	119 90
Toussaint Emma, Aspinwall av.			House 3500, lot 5012 ft. 2600	6,100	67 10
Tower Abner J. Kent st.	2	7,000	House 23000, stable 4000, lot 26600 ft. 21500	48,500	612 50
Tower Levi, jr. Webster st.	2	2,000	House 4000, stable 400, lot 16850 ft. 13600	18,000	222 00
Towle George M. Walnut pl.	2	1,500	House 2700, lot 21891 ft. 3700	6,400	88 90
Towle George N. Elm st.	2	1,000			13 00
Townsend John, heirs of, Walnut st.		151,100			1,662 10
Townsend Eliza A. Walnut st.		7,000	House 6000, stable 1200, lot 42000 ft. 12600	19,800	294 80
Townsend Eliza A. by trustee, Walnut st.		23,800			261 80

Townsend Frank A. Walnut st.	2	36,500			403 50
Train Frances G. heirs of, Chestnut pl.		400	House 4700, stable 400, lot 52400, 6500	11,600	132 00
Train Stephen G. Chestnut pl	2	15,000			167 00
Trainer Henry R. Vernon st.	2	1,000			13 00
Treworgy Emma F. Beacon st.			House 20,000, lot 3685 ft. 7500	27,500	302 50
Treworgy William H. Beacon st.	2	10,000			112 00
Trickey Fordyce P. Vernon st.	2	1,500	House 4500, new stable 400, lot 6761 ft. 3500	8,400	110 90
Trull Mary A. Gardner rd.			House 5500, lot 18239 ft. 8000, house Harvard av. 6000, lot 7039 ft. 5000	24,500	269 50
Trull Washington B. Gardner rd.	2		House Harvard av. 4500, lot 4961 ft. 3000, house Washington st. 2500, lot 1477 ft. 2100	12,100	135 10
Tucker Payson E. Davis av.	2	3,000			35 00
Tuckerman J. Willard, Waverly st.	2	1,000			13 00
Tufts Frederick C. Washington st.	2	500			7 50
Turner Fergus B. Gorham av.	2		House 1500, lot 5636 ft. 2500	4,000	46 00
Turner Maurice W. Harvard st.	2	100			3 10
Tuscher John R. White pl.	2		House 1200, lot 2379 ft. 900	2,100	25 10
Tweed Mary, Thorndike st.			House 4000, lot 5335 ft. 2600	6,600	72 60
Tweed Orrin R. Thorndike st.	2	1,000			13 00
Twombly John S. Babcock st.	2	2,000	New house 10000, stable 2000, lot 13121 ft. 5900	17,900	220 90
Tyler Carrie A. Centre st.			House 7500, lot 6086 ft. 3500	11,000	121 00
Tyler Granville C. Harvard st.	2	1,000			13 00
Tyler William C. heirs of, Pleasant st.			House 4000, lot 18000 ft. 9500	13,500	148 50
Tyndale Theodore H. High st.	2	500	House 1500, lot 3034 ft. 900	2,400	33 90
Ulman George R. Norfolk rd.	2	1,000	House 6500, lot 22728 ft. 3500, lot of Hobart 19904 ft. 3000	13,000	156 00
Ulman William C. Beacon st.	2	10,000	House 17500, lot 2346 ft. 4700	22,200	356 20
Upham Charles C. Walnut st.	2	1,000			13 00
Upham Henry, heirs of, Freeman st.		150,000			1,650 00
Utley Charles H. Toxteth st.	2	6,000			68 00
Utley Emeline P. St. Paul st.			House 7500, lot 25220 ft. 15000	22,500	247 50
Utley John, heirs of, St. Paul st.		27,500	Stable 500, lot 11730 ft. 5900	6,400	372 90
Utley Nellie G. Toxteth st.			House 5500, lot 9000 ft. 4800	10,300	113 30

PROPERTY TAX LIST—Continued.

NAMES AND RESIDENCES.	POLL TAX.	TOTAL PER. EST.	DESCRIPTION OF REAL ESTATE.	TOTAL REAL EST.	TOTAL TAX.
Vant Lavinia T. Thorndike st.	. .	. . . .	House 4300, lot 5272 ft. 2600	$6,900	$75 90
Vass Harriet, Cypress st.	. .	. . . .	House 2800, stable 800, greenhouses 3500, lot 24625 ft. 5500, lot 27995 ft. 5500, lot 25070 ft. 7000	25,100	276 10
Ver Planck Edward D. Cypress st.	$2	$1,000	. . . .	. . . .	13 00
Victorson Aaron, Kent sq.	2	1,500	. . . .	. . . .	18 50
Vila Anna S. Aspinwall av.	. .	. . . .	House 4500, lot 3998 ft. 2000	6,500	71 50
Villa Grocery Co. Harvard st.	. .	3,500	. . . .	. . . .	38 50
Vogel Annie, Harvard st.	. .	. . . .	New brick house 5000, lot 2504 ft. 2100	7,100	78 10
Vogel August, Harvard st.	2	200	House and store 4000, lot 2528 ft. 2100	6,100	71 30
Von Arnim Theodore F. Prescott st.	2	80,000	House 14000, stable 1000, lot 52800 ft. 40,000	55,000	1,487 00
Vose Almira H. Park st.	. .	. . . .	House 20000, stable 4000, lot 39000 ft. 13000	37,000	407 00
Vose Emma B. Longwood av.	. .	. . . .	House 7000, lot 2452 ft. 2400	9,400	103 40
Vose James W. Park st.	2	5,000	. . . .	. . . .	57 00
Vose Willard A. Longwood av.	2	2,000	Lot Sewall av. 11721 ft.	11,000	145 00
Waite Harry W. Washington st.	2	. . . .	House	5,000	57 00
Wakefield John L. trustee for E. R. Knapp, 1761 Beacon st.	. .	. . . .	House 13500, lot 2949 ft. 3400	16,900	185 90
Wales Ellery A. Boylston st.	2	. . . .	New house 3000, lot 3300 ft. 1700	4,700	53 70
Wales George R. Carlton st.	2	15,000	House 18000, stable 800, lot 30376 ft. 24000	42,800	637 80
Wales John, Monmouth st.	2	45,000	House 12000, stable 4000, lot 18000 ft. 24000	40,000	937 00
Walker Joseph, Upland rd.	2	1,000	New house 10000, lot 10865 ft. 4300	14,300	170 30
Walker Mrs. George A. Walnut st.	. .	5,000	. . . .	. . . .	55 00
Walker Helen D. Buckminster rd.	. .	. . . .	House 12500, stable 2000, lot 18615 ft. 6000	20,500	225 50
Walker Nathaniel U. Buckminster rd.	2	1,000	. . . .	. . . .	13 00
Walter Franklin, Walnut st.	2	3,000	. . . .	. . . .	35 00
Walter Minot W. Linden pl.	2	500	. . . .	. . . .	7 50
Walworth Caleb C. Francis st.	2	15,000	House 9500, lot 8646 ft. 6500, house Kent st. 7500, stable 2500, lot 7239 ft. 3600	29,600	492 60
Ward Andrew J. Tappan st.	2	2,800	Block Leverett st. 8000, lot 3792 ft. 1400, lot Gorham av. 6817 ft. 3300	12,700	172 50

Ward Julius H. Waverly st.	2	2,500	. . . . .	. . . .	29 50
Ward Mary E. Kent st.	. .	5,000	House 10000, stable 1000, lot 36284 ft. 17000	28,000	363 00
Wardwell Minna A. Vernon st.	. .	. . . . .	House 7500, lot 5560 ft. 3300	10,800	118 80
Wardwell William H. Vernon st.	2	1,000	. . . . .	. . . .	13 00
Ware M. Everett, Upland rd.	2	5,000	. . . . .	. . . .	57 00
Warren Almira L. Warren st.	. .	1,200	House 3000, stable 500, lot 31644 ft. 3200	6,700	86 90
Warren Cyrus M. heirs of, Walnut st. by trustees	. .	10,000	. . . . .	. . . .	110 00
Warren Frances M. heirs, Harvard av.	. .	1,000	House 4000, stable 500, lot 39677 ft. 18500	23,000	264 00
Warren Mrs. J. S. by trustee	. .	35,000	. . . . .	. . . .	385 00
Warren Mrs. J. S. by trustees	. .	15,000	. . . . .	. . . .	165 00
Warren J. Sullivan, heirs of, Heath st.	. .	. . . . .	House 4000, stable 800, land 2½ a. 13500, cottage 500, two barns 400, barn 100, land 63½ a. 52000, land between Hammond and Heath sts. 10⅕ a. 1000, land south side Heath st. 3 a. 5000	77,200	849 20
Warren Lydia Ross, Walnut pl.	. .	. . . . .	House 8000, stable 1000, studio 500, greenhouse 300, land 55000 ft. 13700	23,500	258 50
Wason Mary I. Harvard st.	. .	8,500	House 7000, stable 800, lot 51600 ft. 35000, house Park st. 3000, lot 6447 ft. 6000, house Winchester st. 5000, stable 500, lot 9600 ft. 6700, house 1 Summit av. 3300, lot 2506 ft. 3000, house 3 Summit av. 2800, lot 2061 ft. 2300, house 5 Summit av. 2800, lot 2061 ft 2200, brick block Harvard st. 15000, house Prospect st. 6000, house Prospect pl. 2500, lot 12079 ft. 6500, house 1396 Beacon st. 12000, lot 2819 ft. 4500, house 1402 Beacon st. 11000, lot 2183 ft. 3500, house 1406 Beacon st. 11000, lot 2186 ft. 3500, house 1412 Beacon st. 12000, lot 3387 ft. 5000, lot rear brick block 14590 ft. 11000	183,900	2,116 40
Watson James A. Auburn st.	2	500	House 4000, lot 4176 ft. 2300	6,300	76 80
Watson James R. Cypress st.	2	1,000	. . . . .	. . . .	13 00
Watson Nicholas, Fay pl	2	. . . .	House 1000, lot 2000 ft. 1000, store Washington st. 1500, lot 3320 ft. 3600	7,100	80 10
Way Charles G. Longwood av.	2	3,000	House 16000, stable 4000, lot 17500 ft. 13000	33,000	398 00

PROPERTY TAX LIST—Continued.

NAMES AND RESIDENCES.	POLL TAX.	TOTAL PER. EST.	DESCRIPTION OF REAL ESTATE.	TOTAL REAL EST.	TOTAL TAX.
Wayland George F. Cypress st.	$2	$1,500			$18 50
Wead Kate H. Aspinwall av.			House 7500, lot 10095 ft. 5200	$12,700	139 70
Wead Leslie C. Aspinwall av.	2	1,500			18 50
Webber Charles F. Reservoir lane	2	100	House 1000, barn 200, land 12 a. 5000, house Washington st. 800, lot 2854 ft. 4000	11,000	124 10
Weeks Allen S. Walnut st.	2	1,000			13 00
Weeks Nelson E. Longwood av.	2	1,000			13 00
Weinstein John F. Brook st.	2	1,200			15 20
Welch Anna, School st.			Stable Brook st. 500, lot 1006 ft. 500	1,000	11 00
Welch Francis W. Warren st.	2	26,700	House 10000, stable 2000, greenhouse 500, house 4000, land 173500 ft. 17300	33,800	667 50
Welch Lucy, Pearl st.			House 600, lot 2592 ft. 1100	1,700	18 70
Weld Alfred W. Mountfort st.	2	500			7 50
Weld William F. heirs of, Avon st.		800,000	House 85000, pump-house 1000, stable 40000, land 557500 ft. 32000, cottage 2000, land 8½ a. 21000, cottage 2500, do. 200, land 238750 ft. 13000, land 3½ a. 8000, land Belmont av 9815 ft 700, land Belmont terrace 36028 ft. 2500, land do. 142145 ft. 9000, land east side Goddard heights 8620 ft. 600, land do. 136293 ft. 8500, land Belmont av. 10105 ft. 700, meadow and wood 102502 ft. 5000, land Sherbrooke and Goddard av. 234580 ft. 11500, woodland do. do. 231287 ft. 8000, house Newton st. 1000, barn 1400, carriage-house 1800, cottage 600, brick stable 1500, land 2181427 ft. 32000, lot Goddard av. 158971 ft. 8000, house of Hoernle 2500, stable 400, land 1 a. 2000	302,400	12,126 40
Wellman William A. heirs of, Linden pl.		15,000	House 3500, stable 100, lot 26200 ft. 9000	12,600	303 60
Wells Frank, Hawes st.	2	3,000			35 00
Wentworth Charles F. Hawes st.	2	2,000			24 00

Werner Julius G. W. Tappan st.	2	1,000	House 14000, lot 2600 ft. 2400	16,400	193 40
West Edward, Kent st.	2	1,000			13 00
West Jessie C. Stearns rd.			House 5500, lot 7188 ft. 3600	9,100	100 10
Wetherell Charles B. Windsor rd	2	2,000			24 00
Wetherell George H. Monmouth st.	2	3,000			35 00
Whalen Michael, White pl.	2	100	House 800, stable 100, lot 1911 ft. 800	1,700	21 80
Wheeler George H. Harvard st.	2		House 6000, lot 10024 ft. 6500	12,500	139 50
Wheelwright Andrew C. Warren st.		2,500	House 10000, stable 1000, lot 592416 ft. 46700	57,700	662 20
Wheelwright Sarah C. Warren st.			House Sumner rd. 10000, lot 17300 ft. 7000	17,000	187 00
Whidden Renton, Longwood av.	2	1,500			18 50
Whigham Robert, Babcock st.	2		House 2000, lot 6094 ft. 3100	5,100	58 10
Whipple Sherman L. Stearns rd.	2	1,500			18 50
Whitcomb Charles M. Freeman st.	2	3,000			35 00
Whitcomb Lawrence, Perry st.	2	1,500			18 50
Whitcomb William W. Harvard av.	2	500			7 50
White Andrew, Boylston st.	2	1,000	House 1000, do. 2500, barn 400, new house 2500, lot 53500 ft. 7000	13,400	160 40
White Francis A. Warren st.	2	12,000	House 6000, stable 500, greenhouse 700, land 232600 ft. 21000	28,200	444 20
White Isaac D. Tappan st	2	1,500	House 12000, stable 500, cottage 1000, lot 49677 ft. 24500	38,000	436 50
White John L. Washington st. [N.R.]		1,000			11 00
White Jonathan H. Clinton rd	2	125,000	House 40000, stable 3000, land 199661 ft. 60000	103,000	2,510 00
White Joseph H. Boylston st.	2	225,000	House 45000, farm-house 1000, stable and tenement 8500, barn 800, shed 10000, greenhouse 12000, new house 32500, land 594800 ft. 145000	245,800	5,180 80
White Joseph H. trustee		51,400			565 40
White William H. Fairbanks st	2	500			7 50
White William H. Warren st.	2	500			7 50
White William O. High st.	2	7,000	House 4500, stable 200, land 94535 ft. 15700	20,400	303 40
Whiting Mary C. Buckminster rd			House 15500, lot 25483 ft. 8500	14,000	264 00
Whiting William S. Buckminster rd.		5,000			57 00
Whitman William, Washington st.	2	30,000			332 00
Whitney Arthur G. Summit av.	2	2,000			24 00

PROPERTY TAX LIST — Continued.

NAMES AND RESIDENCES.	POLL TAX.	TOTAL PER. EST.	DESCRIPTION OF REAL ESTATE.	TOTAL REAL EST.	TOTAL TAX.
Whitney Chas. L.B. heirs of, Gardner rd.	$2	$5,000	House 8000, lot 21561 ft. 9000	$17,000	$242 00
Whitney Henry M. Boylston st	2	110,000	Land north side Lancaster terrace 39400 ft. 27000, land Washington st. and Walter av. 17456 ft. 12200	39,200	1,643 20
Whitney James S. heirs of, Pleasant st.		25,000	House 6800, stable 1200, lot 67747 ft. 105000	113,000	1,518 00
Whitney Nathaniel D. 1359 Beacon st.	2	5,800			65 80
Whitney Theodore D. 1359 Beacon st	2	5,000			57 00
Whittemore Augustus, Carlton st	2	10,000	House 6000, lot 15000 ft. 13000	19,000	321 00
Whittier Frances F. Washington st.	2	1,500			18 50
Whyte Susan G. Goodwin pl.			House 1800, lot 2150 ft. 1100	2,900	31 90
Wight Lewis, Rawson rd	2	2,500			29 50
Wight Sarah C. Rawson rd.			House 12000, stable 1500. lot 50009 ft. 17500, lot 40251 ft. 16000	47,000	517 00
Wilbor Albert G. St. Paul st.	2	1,000			13 00
Wilder Ann Augusta, 123 Sewall av.		2,500			27 50
Wilder Hannah W. Park st.			House 5000, stable 1000, carriage-house 500, lot 38040 ft. 22800	29,300	322 30
Wilder William H. Park st.	2	17,500			194 50
Wilkinson Guy, Boylston st.	2	500			7 50
Wilkinson Maude O.			House 8000, lot 16320 ft. 3200	11,200	123 20
Willcutt Levi L. Longwood av.	2	15,000			167 00
Willcutt Levi L. jr. Longwood av.	2	500			7 50
Willcutt Mary A. P. Longwood av.			House 12000, lot 12715 ft. 12500	24,500	269 50
Williams Arthur, Chestnut Hill av.	2	5,000			57 00
Williams Arthur, jr. Buckminster rd.	2	500			7 50
Williams Elizabeth W. Buckminster rd.			House 5500, lot 12000 ft. 4000	9,500	104 50
Williams Charles A. Walnut pl	2	12,500	House 20000, stable 1500, land 146000 ft. 35000	54,500	739 00
Williams Chas. A. and Henry W. Lamb			House Walnut st. Jenney estate 5000, lot 13564 ft. 5000	10,000	110 00
Williams Franklin D. Monmouth ct.	2	500			7 50
Williams Fred H. Coolidge st.	2	1,800	House 4500, stable 1900, lot 11200 ft. 5500	11,900	152 70

Williams Mary J. Walnut pl.	. .	7,500	House 5500, stable 1000, land 199000 ft. 35000	41,500	539 00
Williams Moses, Walnut st.	2	20,000	House 20000, new stable 3000, lot 131000 ft. 33000, house 5000, land 46561 ft. 13500	74,500	1,041 50
Williams Samuel, Park st.	2	50,000	House 14000, stable 4000, lot 48510 ft. 16200	34,200	928 20
Willis Burton R. Francis st.	2	1,500	House 4000, stable 1500, lot 22133 ft. 7700	13,200	163 70
Wilmarth Mark, 67 Perry st.	2	1,500			18 50
Wilson Caroline L. Walnut st.	. .	3,000			33 00
Wilson Edward C. heirs of, Harvard st.	. .	100,000	House 16000, stable 1500, farmhouse 1000, greenhouse 200, lot 63750 ft. 30000, lot next Brooks 37542 ft. 1500, lot rear Singleton 45268 ft. 5500, lot rear Searle 6393 ft. 800, house 6000, lot 6704 ft. 4200, lot Auburn st. 37998 ft. 17500	97,700	2,174 70
Wilson Florence B. Harris st.	. .	. . . .	New house 5000, lot 4050 ft. 2000	7,000	77 00
Wilson Robert, Heath st.	2	100			3 10
Wilson Sarah S. S. Garrison rd.	. .	. . . .	House 11000, lot 2200 ft. 1900	12,900	141 90
Wilson William S. heirs of, High st.	. .	. . . .	House 1500, do. 6500, lot 69700 ft. 13500, house Pearl st. 1300, lot 2669 ft. 1500	24,300	267 30
Wilson William W. heirs of, Harvard st.	. .	8,000			88 00
Winch George F. Longwood av.	2	5,000			57 00
Winch John F. Harvard st.	2	12,500	House 7000, stable 2500, lot 67953 ft. 45000,	54,500	739 00
Winch Joseph R. Longwood av.	2	12,500	House 8000, lot 52841 ft. 36000	44,000	623 50
Winch Mary C. Longwood av.	. .	. . . .	House 13000, stable 2500, lot 20233 ft. 15000	30,500	335 50
Winch William J. Longwood av.	2	3,000			35 00
Winchester Elizabeth H. Harvard st.	. .	. . . .	House 7000, lot 6796 ft. 4000	11,000	121 00
Wing Massena B. Summit av.	2	500			7 50
Wing M. B. and Sarah C. Summit av.	. .	. . . .	House 3000, lot 2868 ft. 2600	5,600	61 60
Winn P. H. 1352 Beacon st. [N. R.]	. .	100			1 10
Winslow Roland F. Walnut st.	2	300			5 30
Winsor Alfred, Walnut st.	2	20,000			222 00
Winsor Alfred, trustee	. .	11,000			121 00
Winsor Alfred, heirs of, Walnut st.	. .	18,000	House 4000, stable 500, lot 58961 ft. 15000	19,500	412 50
Winsor Walter T. Walnut st.	2	7,000			79 00
Winters Thomas, heirs of, Heath st.	. .	. . . .	House 200, lot 12115 ft. 1200	1,400	15 40
Winthrop Robert C. Warren st.	2	35,000			387 00

PROPERTY TAX LIST — Continued.

NAMES AND RESIDENCES.	POLL TAX.	TOTAL PER. EST.	DESCRIPTION OF REAL ESTATE.	TOTAL REAL EST.	TOTAL TAX.
Winthrop Mrs. Robert C. est. of, Warren st.	. .	. . . . .	House 40000, farmhouse 2000, greenhouse 5000, do. 2000, farmhouse 1500, stable 2000, barn 1500, land 66 a. 132000	$186,000	$2,046 00
Winthrop Mrs. Robert C. heirs of, by trustees and executors, Warren st.	. .	$48,500	. . . . .	. . . .	533 50
Withington Caroline D. Walnut st.	. .	. . . . .	House 1500, lot 5915 ft. 2700	4,200	46 20
Withington Moses, heirs of, Auburn st.	. .	. . . . .	House 4500, lot 4170 ft. 2200	6,700	73 70
Wood Anna B. Perry st.	. .	. . . . .	Brick house 5500, stable 300, lot 6750 ft. 3400	9,200	101 20
Wood Annie D. Perry st.	. .	. . . . .	House 7500, lot 14250 ft. 7100	14,600	160 60
Wood Charles H. Davis av.	$2	4,100	. . . . .	. . . .	47 10
Wood Chas. H. and Edward L. trustees	. .	. . . . .	Land Summit av. 98000 ft.	40,700	447 70
Wood Edward L. Cypress st.	2	3,000	. . . . .	. . . .	35 00
Wood Henry A. Addington rd.	2	1,000	. . . . .	. . . .	13 00
Wood Lillian F. Perry st.	. .	. . . . .	House 5500, lot 6750 ft. 3400, unfinished house University pl. 5000, lot 13247 ft. 5900	19,800	217 80
Wood Mary A. Addington rd.	. .	. . . . .	House 9500, do. 9500, stable 1500, lot 25187 ft. 10000	30,500	335 50
Wood Nathan E. Harrison st.	2	3,000	. . . . .	. . . .	35 00
Wood William, heirs of, Babcock st.	. .	. . . . .	House 3200, lot 17650 ft. 6500	9,700	106 70
Woodbury Christiana, Washington st.	. .	. . . . .	House 3700, lot 5488 ft. 5500	9,200	101 20
Woods Albert H. Warren st.	2	. . . .	House 2000, barn 200, greenhouse 1000, lot 29220 ft. 1500	4,700	53 70
Woods Frank F. Beacon st.	2	500	. . . . .	. . . .	7 50
Woods James, Heath st.	2	. . . .	House 600, lot 13532 ft. 1200, lot Hammond st. 15706 ft. 300	2,100	25 10
Woods J. Henry, Salisbury rd.	2	1,000	. . . . .	. . . .	13 00
Woods Mary P. Salisbury rd.	. .	. . . . .	New house 6500, lot 8075 ft. 4100	10,600	116 60
Woods Sarah C. Beacon st.	. .	. . . . .	House 15000, lot 3600 ft. 7400	22,400	246 40
Woods Solomon A. Beacon st.	2	5,000	. . . . .	. . . .	57 00
Woodward George B. Babcock st.	2	1,000	House 4000, lot 19250 ft. 7800	11,800	142 80
Woodward Geo. B. trustee, Babcock st.	. .	9,000	. . . . .	. . .	99 00

Woodward Royal, heirs of, Walnut st.	. .	. . . . .	House 2300, lot 2910 ft. 1600, shop 500, do. 800, lot 3198 ft. 4000	9,200	101 20
Woodworth Grace G. Ivy st.	. .	. . . . .	Unfinished house 11000, lot 13000 ft. 11000	22,000	242 00
Woodworth Herbert G. Ivy st.	2	3,500	. . . . .	. . . .	40 50
Worthley Eliza B. M. St. Paul st. . . .	. .	. . . . .	House 5500, stable 1000, lot 14861 ft. 6700	13,200	145 20
Worthley George H. St. Paul st. . . .	2	6,000	. . . . .	. . . .	68 00
Wrightington Charles W. Francis st. .	2	2,500	House 5500, lot 16512 ft. 8300	13,800	181 30
Wyeth Edwin A. 318 Tappan st. . . .	2	8,900	House 17000, lot 4540 ft. 3900	20,900	329 80
Wyman John H. Babcock st.	2	1,000	. . . . .	. . . .	13 00
Young Amos S. Sewall av.	2	500	House 10000, stable 800, lot 14490, 13500	24,300	274 80
Young Delia, Sewall st.	. .	. . . . .	House 800, house 2500, lot 8833 ft. 2600	5,900	64 90
Young Edward, Harvard av.	2	3,600	House 11000, lot 17750 ft. 8900	19,900	260 50
Young Frank D. School st.	2	600	. . . . .	. . . .	8 60
Young Isaiah C. Winchester st. . . .	2	200	Lot Fuller st. of Griggs 7475 ft.	3,700	44 90
Young Laura F. Sewall av.	. .	2,000	House 7500, lot 6158 ft. 5600	13,100	166 10
Young John D. Davis av.	2	1,000	. . . . .	. . . .	13 00
Young & Brown, Washington st. . . .	. .	2,500	. . . . .	. . . .	27 50

LIST OF NON-RESIDENTS ASSESSED IN BROOKLINE, FOR 1893.

NAMES AND RESIDENCES.	TOTAL PER. EST.	DESCRIPTION OF REAL ESTATE.	TOTAL REAL EST.	TOTAL TAX.
Adams Arthur A. Brighton	. . . .	Lot Windsor rd. 1870 ft.	$600	$6 60
Allen Samuel, heirs of, Boston	. . . .	House Monmouth st. 4000, stable 1000, lot 18560 ft. 17000	22,000	242 00
Allen William H. Boston	. . . .	Lot Beacon st. 73240 ft. 84000, lot Mason terrace 125179 ft. 81000	165,000	1,815 00
Amory Anna S. Quincy	. . . .	House Powell st. 8000 stable 1500, land 909940 ft. 235000	244,500	2,689 50
Amory Francis I., Boston	. . . .	Lot Gardner rd. of Burdett 17777 ft. 8800, lot Rawson rd. 23023 ft. 9500, house Rawson rd. 18000, stable 2000, lot 32621 ft. 11000	49,300	542 30
Amory Francis I. Charles W. *et al.*, heirs of William Amory, Boston	. . . .	House Pleasant st. 5500, stable and shed 1000, lot 14, 18000 ft. 6300, lot 15, 13200 ft. 4600, lot 16, 12895 ft. 4500, lot 12, 10746 ft. 4000, lot 13, 11550 ft. 3700, lot 7, 12716 ft. 4400, lot 6, 13647 ft. 5000, lot 5, 13408 ft. 6700, lot 1, Dwight st. 10690 ft. 4500, lot 2, Dwight st. 10644 ft. 4500, lot 3, Dwight st. 13850 ft. 5500, lot 4, Dwight st. 9459 ft. 4000, lot 8 Ridgeway st. 7716 ft. 2300, lot 9, Ridgeway st. 6799 ft. 2300, lot 10, Ridgeway st. 6710 ft. 2000, lot 11, Ridgeway st. 11189 ft. 1800, lot 25, Ridgeway st. 8037 ft. 2400, lot 24, Ridgeway st. 8512 ft. 2500, lot 17, east side Ridgeway st. 7442 ft. 2000, lot 18, east side Ridgeway st. 7384 ft. 2000, lot 19, east side Ridgeway st. 7342 ft. 2000, lot 20, east side Ridgeway st. 7300 ft. 2000, lot 21, east side Ridgeway st. 7258 ft. 2000, lot 22, east side Ridgeway st. 7215 ft. 2000, lot 23, east side Ridgeway st. 8395 ft. 2400	91,900	1,010 90
Anderson William J. Boston	$200	. . . .	. . . .	2 20
Arnold Augustus F. Hyde Park	. . . .	Lot Beacon st. near Carlton 5014 ft. 7600, lot G University pl. 6361 ft. 2,500	10,100	111 10

Aspinwall Land Co. Boston, George L. Huntress and Malcom McLeod trustees .	. . . .	Lot east side Kent st. next railroad 39800 ft. 7900, lot between Kent and Harrison sts. 147300 ft. 15000, lot west side Harrison st. 35000 ft. 10000, lot east side railroad north of Aspinwall av. 41856 ft. 12500, lot east side railroad north of Aspinwall marsh 131444 ft. 14600, lot east side Kent st. south of Aspinwall av. 31869 ft. 12500, lot northwest side Kent st. cor. Brook st. 20687 ft. 8000, 6 lots between Shields & Codman 26742 ft. 10700, lot cor. Toxteth and Brook sts. 5975 ft. 2700, lot south of Brook east side Perry st. 24000 ft. 9600, lot north of Brook st. east side Perry st. 15320 ft. 6100, lot north of Brook st. west side Perry st. 10978 ft. 4400, lot north Brook st. between McCaffrey and Aspinwall 8800 ft. 3500	117,500	1,292 50
Aspinwall Land Trust, Boston, Thomas Aspinwall, Sumner C. Chandler, James Jackson, trustees	. . . .	Lot 4 Rawson rd. 11064 ft. 4400, lot 8 Colbourne crescent 10595 ft. 4200, lot 27 Colbourne crescent 9030 ft. 3600, lot 28 Colbourne crescent, 10093 ft. 4100, lot 29 Colbourne crescent 10787 ft. 4200, lot 31, Colbourne crescent 10304 ft. 4100, lot 13 Addington rd. 13337 ft. 5300, lot 14 Addington rd 11398 ft. 4500, lot 21 Addington rd. 13088 ft. 5200, lot 22 Addington rd. 13643 ft. 5400, lot 23, Addington rd. 13905 ft. 5500, lot 24 Addington rd. 14629 ft. 5900, lot 71, Addington rd. 29016 ft. 11600, lot 64 Washington st. 7360 ft. 3700	71,700	788 70
Austin Emily B. Boston	. . . .	Land Heath st. of Thompson, 13876 ft.	2,700	29 70
Ayer James C. heirs of, Lowell	. . . .	House Harvard st. 6000, stable 500, lot 532000 ft. 120000	126,500	1,391 50
Baker Peter E. Boston	. . . .	House Aspinwall av. 9000, lot 6175 ft. 3700	12,700	139 70
Baker Seth R. Boston	. . . .	Block Beacon st. 12000, lot 15569 ft. 25000	37,000	407 00

TAX LIST: NON-RESIDENTS—Continued.

NAMES AND RESIDENCES.	TOTAL PER. EST.	DESCRIPTION OF REAL ESTATE.	TOTAL REAL EST.	TOTAL TAX.
Baxter Edwin W. Quincy	. . . .	Lot southwest side Chestnut Hill av. 14000 ft. 1800	$1,800	$19 80
Baxter Edwin W. trustee, Quincy	. . . .	One-fourth lot southwest side Chestnut Hill av. 11625 ft. 2900, one-fourth lot east side Chestnut Hill av. 54000 ft. 12500	15,400	169 40
Baxter Edwin W. trustee, Quincy	. . . .	Same as above	15,400	169 40
Beal Charles L. Winchendon	. . . .	Land Gardner rd. 17995 ft.	7,500	82 50
Beals James H. Boston	. . . .	Land Harvard st. 567181 ft	62,000	682 00
Beals Mary F. New York	. . . .	House Harvard st. 7000, lot 18725 ft. 9700	16,700	183 70
Benton Austin W. Newton Centre	. . . .	House Marion st. 6000, stable Marion st. 1000, house Beacon st. 5000, lot 16488 ft. 19000	31,000	341 00
Bird George W. Boston	. . . .	House and store Washington st. 4500, house 1500, lot 2304 ft. 3600, two houses Davis ct. 2800, block five do. 4200, lot 9400 ft. 5000	21,600	237 60
Blodgett Nellie, ux. Herbert J.	. . . .	Lot 16 Addington rd. and Colbourne path 7896 ft	3,600	39 60
Bond Elizabeth W. Boston	. . . .	Land Summit av. 30120 ft.	10,000	110 00
Bond Thomas C. Boston	. . . .	Land Summit av. 108658 ft	20,000	220 00
Boston and Albany R. R. Corporation	. . . .	Land Brookline station 23511 ft. 23500, do. Longwood station 5532 ft. 3500, do. Reservoir station 8543 ft. 4300, do. Chapel station 2800 ft. 2200, do. Cottage Farm 1658 ft. 1600	35,100	386 10
Boston, city of	. . . .	Land adjoining Reservoir 45887 ft. 8000, land Chestnut Hill av. 16500 ft. 5000	13,000	143 00
Boston University, trustees of	. . . .	Land Washington st. Beacon st. and Winthrop rd. 119947 ft. 98000, land Washington st. Winthrop rd. and Gardner rd. 249634 ft. 100000, land Rawson rd. and Garrison rd. 172056 ft. 80000, land Rawson rd. Tappan st. and Garrison rd. 67700 ft. 37000 land Rawson rd. between White and Bowditch 86689 ft. 35500	350,500	3,855 50
Bourne Charles E. Boston,	. . . .	House Searle av. 6000, lot 7560 ft. 3000	9,000	99 00

Boynton J. Farley, Marlboro	. . . .	House Waverly st. 3500, lot 7582 ft. 3400	6,900	75 90
Bradley Emma, Boston	. . . .	Lot cor. Garrison and Claflin rds. 8944 ft.	8,000	88 00
Braman Grenville D. Cohasset	$2,500	. . . . .	. . . .	27 50
Braman Nellie H. Cohasset	. . . .	House Beacon st. 6000, stable 1500, lot 11235 ft. 12300	19,800	217 80
Braman Grenville T. W. Cohasset	. . . .	Lot north side Beacon st. west Washington 10010 ft. 11000, house Sewall av. of Price 6000, lot 16585 ft. 13500, lot triangle opposite 11315 ft. 10500	41,000	451 00
Brewster Caroline F. Cambridge	. . . .	House Boylston st. 2000, lot 3242 ft. 1600	3,600	39 60
Briggs Richard, Boston	. . . .	House Hawes st. 4500, lot 69571 ft. 57000	61,500	676 50
Brodie Jacob, Boston	. . . .	Lot A Washington st. 6383 ft. 3800, lots E & F Washington st. 12152 ft. 7300	11,100	122 10
Brookline Land Co. Boston	. . . .	Lot Pond av. east side Allerton st. 38500 ft. 17000, lot Pond av. Glen rd. and Cumberland rd. 100240 ft. 40000, lot Hill rd. Allerton st. Glen rd. and Cumberland rd. 97037, 35000, lot east side Highland st. west Glen rd. 190242 ft. 58000, lot Pond av. Highland st. Spring rd. and Ward rd. 184759 ft. 56000, lot Highland, Spring and Jamaica rds. 89676 ft. 22000, lot Highland and Spring rds. Jamaica rd. continued 79986 ft. 18000, lot Pond av. Jamaica rd. to Spring rd. 75837 ft. 15000, lot Pond av. Ward rd. to Spring rd. 70165 ft. 14000	275,000	3,025 00
Brooks Joshua L. Boston	. . . .	Double house and stable 12000, lot Coolidge st. 12828 ft. 6500	18,500	203 50
Brooks Sarah L. West Medford	. . . .	Land cor. Mountfort st. and St. Mary st. 20714 ft. 17,000, land south of above and west of St. Mary st. 18638 ft. 16000, land south of Mountfort st. east of Carlton st. extended 17303 ft. 14000	47,000	517 00
Brown Atherton T. Boston	2,000	House South st. 2000, stable 2500, barns and shed 1500, land 32 a. 19000, land South and Grove sts. 16¼ a. 5000, swamp south side Grove st. 6 a. 600	30,600	358 60
Brown Lucy H. Boston	. . . .	House Roberts st. 4000, lot 4218 ft. 1200	5,200	57 20
Bryant Alida M. Boston	. . . .	House High st. 5500, lot 12333 ft. 6200	11,700	128 70
Bryant John	1,500	. . . . .	. . . .	16 50

TAX LIST: NON-RESIDENTS — CONTINUED.

NAMES AND RESIDENCES.	TOTAL PER. EST.	DESCRIPTION OF REAL ESTATE.	TOTAL REAL EST.	TOTAL TAX.
Burkhart George F. heirs of, Boston	. . . .	Woodland Newton st. 46¼ a.	$5,500	$60 50
Burnett Jane E. Boston	. . . .	Lot Heath st. 9703 ft.	1,000	11 00
Burt Mrs. Solomon, Natick	. . . .	House Washington st. 2300, do. do. 1500, lot 4461 ft. 4500	8,300	91 30
Burton Joseph S. Cambridge	. . . .	Land cor. Winthrop rd. & Colbourne crescent 16156 ft.	8,000	88 00
Byrne Joseph, Boston	. . . .	Woodland Newton st. 3 a.	600	6 60
Cabot John W. Boston	. . . .	House Circuit rd. 5500, lot 14706 ft. 1800	7,300	80 30
Cahill John T. Roxbury	$500	. . . .		5 50
Carpenter Job S. Boston	. . . .	Lot No. 14 Brook st. 5639 ft. 2800, lot No. 4 Aspinwall av. 2831 ft. 1500	4,300	47 30
Caton Asa H. Boston	. . . .	House Beacon st. 20000, lot 5355 ft. 5900, house Beacon st. 16000, lot 3624 ft. 4000, house Beacon st. 20000, lot 5376 ft. 5000, lot cor. Corey rd. 10750 ft. 12000, lot Beacon st. 58913 ft. 64800	147,700	1,624 70
Chadbourne Isabel P. Cambridge	. . . .	House Pleasant st. 3000, stable 500, lot 47244 ft. 14500	18,000	198 00
Chadwick William H. Boston	. . . .	Lot southwest side University pl. 4013 ft.	3,200	35 20
Chadwick Ida M. Boston	. . . .	House Williams st. 4500, lot 5500 ft. 3100	7,600	83 60
Clark Sybil F. New York	. . . .	House Carlton st. 5300, lot 9039 ft. 7500	12,800	140 80
Coffin Uriah H. Boston	. . . .	Block two houses Beacon st. 38000, lot 15000 ft. 16500	54,500	599 50
Conway Timothy J. Boston	. . . .	House White pl. 700, lot 2050 ft. 1000	1,700	18 70
Cooley William H. Newton	. . . .	House Marion st. 5500, do. 7000, lot 30074 ft. 16000	28,500	313 50
Cordingly Jessie, Boston	. . . .	Lot Boylston st. near Norfolk rd. 12598 ft.	2,700	29 70
Cordingly Mary O. Boston	. . . .	Lot Boylston st. cor. Norfolk rd. 15259 ft.	3,500	38 50
Coolidge T. Jefferson, Boston	. . . .	House Commonwealth av. 6000, stable 500, lot 151684 ft. 50500, house Babcock st. 3500, lot 19053 ft. 8000, land cor. Babcock st. and Commonwealth av. 61050 ft. 31500	100,000	1,100 00
Costello James J. Boston	. . . .	Lot north side Beacon st. west of Carlton st. 5140 ft.	7,700	84 70

Costello Patrick C. *et al.*, New York		Half undivided lot east side Chestnut Hill av. 108000 ft. 24000, half undivided lot west side Chestnut Hill av. 23250 ft. 3800	27,800	305 80
Cottle Edgar W. Boston		Unfinished house Washington st. 2000, lot 7654 ft. 4700	6,700	73 70
Craft Ebenezer, heirs of, Boston		Land west Reservoir lane between Wright and town line 24 a	12,000	132 00
Craft William A. Boston		Woodland between Heath and Newton sts. 10 a.	1,000	11 00
Crowninshield Harriet S. heirs of, Boston		House Pleasant st. 11000, stable 1500, greenhouse 500, land 16 a. 150000, house Dummer st. 8500, stable 1000, land 86400 ft. 52000, lot between Commonwealth av. and Dummer st. 59542 ft. 41000, lot between Egmont, Dummer and St. Paul sts. 109688 ft. 37000	302,500	3,327 50
Currier William M. Danvers		House Prospect st. 2500, stable 300, lot 4730 ft. 3000	5,800	63 80
Curtin Elizabeth A. Boston		Lot Y Winthrop rd. 5779 ft.	2,700	29 70
Curtis Agnes G. Roxbury		Four houses Washington st. 6000, six houses Walnut st. 9000, two houses cor. Walnut and Washington sts. 3500, lot 10700 ft. 13500, double house Prospect st. 6000, lot. 6000 ft. 3100, house Harvard st. 7000 stable 400, lot 9455 ft. 5800	54,300	597 30
Curtis Henry C. heirs of, Roxbury		Block High st. 10000, lot 4646 ft. 3500, house 5000, lot 1922 ft. 1500	20,000	220 00
Curtis Charles F. Roxbury		Woodland Newton st. 16 a.	2,000	22 00
Curtis George S. Roxbury		Woodland Newton st. $8\frac{1}{2}$ a.	1,000	11 00
Damon George L.		House Summit av. 1600, stable 300, lot 32738 ft. 14500	16,400	180 40
Dana Luther, heirs, L. D. Chapman, trustee		House Vernon st. 1500, stable 200, lot 10800 ft. 5400	7,100	78 10
Darracott Julia M. New York		House Harvard av. 4500, lot 6068 ft. 3200	7,700	84 70
Darrow Alfred L. Boston		Lot Stearns rd. next Putnam 8965 ft.	4,500	49 50
Davis Joseph H. Ashland		House Winchester st. 2000, stable 300, house Winchester st. 6500, stable 400, lot 32000 ft. 13000	22,200	244 20
Dee William J. Boston		Lot Cypress ct. 2600 ft.	900	9 90

TAX LIST: NON-RESIDENTS—Continued.

NAMES AND RESIDENCES.	TOTAL PER. EST.	DESCRIPTION OF REAL ESTATE.	TOTAL REAL EST.	TOTAL TAX.
DeHauteville Frederick S. G. heirs of . . .	. . . .	House Browne st. 13000, stable 1000, land Beacon, St. Paul, Browne and Pleasant sts. 246705 ft. 115000, land Beacon, Powell, Browne and St. Paul sts. 304754 ft. 175000	$304,000	$3,344 00
Devine John, Boston	. . . .	Lot Walter av. and Villa lane 7015 ft.	4,000	44 00
Dexter William S. Boston	. . . .	House Dummer st. 5000, stable 800, lot 33264 ft. 24000	29,800	327 80
Doane Daniel, Florida	. . . .	House Linden pl. 3000, stable 400, lot 8300 ft 3500 .	6,900	75 90
Dodd Henry W. Boston	. . . .	Land north side Buckminster rd. 20586 ft.	6,800	74 80
Dorr Henry G. agent, Boston	. . . .	Two lots Newton and Hammond sts. 12 a.	2,400	26 40
Dorr Henry G. and Henry Pickering, agents	. . . .	Lot Beacon and St. Mary sts. 11532 ft.	24,000	264 00
Downes Abram P. Boston	. . . .	Lot Beacon st. near Washington st. 5875 ft.	7,300	80 30
Eager Mary H. Canton	. . . .	House School st. 2500, lot 7000 ft. 3500	6,000	66 00
Estabrook Benjamin, Boston	. . . .	Stable Beacon st. formerly Kirby 1500, lot 7726 ft. 15500	17,000	187 00
Evans Ransom F. Boston	. . . .	House Washington st. 2000, barn 300, land 206644 ft. 52000	54,300	597 30
Fabyan George F. Boston	. . . .	House Mason terrace 4000, stable 600, lot 7315 ft. 2400, house Mason terrace 4000, lot 8370 ft. 2800, lot 12660 ft. 3800	17,600	193 60
Fallon Jennie R. Boston	. . . .	Lot 45 University pl. 7404 ft.	3,000	33 00
Farrar Alonzo, heirs of, ...	. . . .	House Egmont st. 9000, stable 600, lot 22000 ft. 9000	18,600	204 60
Fay Eugene H. Boston	. . . .	Lots No. 6 Colbourne crescent 10887 ft., No. 7 do. 10538 ft., No. 9 do. 11585 ft., No. 25 do. 11432 ft., No. 32 do. 9768 ft., lots No. 19 Addington rd. 10886 ft.—total 65146 ft. 26,000; lots No. 10 Addington rd. 10623 ft., No. 11 do. 10853 ft., No. 12 do. 12054 ft.—total 33060 ft. 13300; lot Toxteth st. next Utley 16500 ft. 8250, house Aspinwall av. near Perry st. 5500, lot 5109 ft. 2600, house (unfinished) cor.		

		Perry st. 7000, lot 5447 ft. 3400, house (unfinished) next Bowker 7000, lot 7543 ft. 4000, lots No. 20 Addingtod rd. 12123 ft., No. 68 do. 16350 ft., No. 69 do. 14775 ft., No. 70 do. 19350 ft.—total 62498 ft. 25200	102,250	1,124 75
Fitch Edwin O. Boston		Lots D and E University pl. 14887 ft. 6000, lot L 5865 ft. 2400	8,400	92 40
Flagg Sumner, New York		House Allerton st. 4000, do. 6500, lot 17660 ft. 7100	17,600	193 60
Foster Mary H. Boston		House Commonwealth av. 8000, stable 500, alley 100, shed 200, lot 197500 ft. 40000	48,800	536 80
Francis Ebenezer, heirs of, Boston		Land south side Commonwealth av. 6 a 62500, meadow do. do. 5 a. 20000	82,500	907 50
Frost James P. Boston		Land York terrace of Whitney 12124 ft.	5,000	55 00
Frost Morrill, Winthrop		House Vernon st. 7000, stable 500, lot 25500 ft. 16500, lot No. 33 Babcock st. 22050 ft. 7300	31,300	344 30
French Eliza S. Boston		Lot Summit av. 31156 ft.	14,000	154 00
Gaffield Thomas, Boston		House cor. Heath st. and Woodland rd. 500, lot cor. Heath st. and Woodland rd. 5¾ a. 6000, lot north side Woodland rd. cor. Hammond st. 10½ a. 5000, lot south side Woodland rd. next Cox 4 a. 3600, lot west of above 4.66 a. 3000, lot south side Woodland rd. east of Hammond st. 10.06 a. 8000, land north Woodland rd. west of Hammond st. rear cemetery 14.67 a. 4400, land northeast cor. Heath st. and Woodland rd. 5.30 a. 2500, land east of Heath st. south of Woodland rd. to old Wood rd. 14.68 a. 7300, land west side Hammond st. to old Wood rd. 23.09 a. 9000, land off Newton st. bounded by land of Bouvé, Curtis, Country Club and Gardner, 35 a. 3000, Nyhen lot Hammond st. between Heath and Hammond st. 27213 ft. 400, lot of Griggs adjoining Bouvé, Quimby and Goddard heirs 16 a. 1600	54,300	597 30

TAX LIST: NON-RESIDENTS — Continued.

NAMES AND RESIDENCES.	TOTAL PER. EST.	DESCRIPTION OF REAL ESTATE.	TOTAL REAL EST.	TOTAL TAX.
Gardner John L. Boston	$2,000	House by self 7500, stable 1000, farmhouse 1000, three greenhouses 5500, stable 500, land 28 a. 122000, house Dudley st. 4500, stable 300, land 46800 ft. 4600, land of town 102980 ft. 9000, land Dudley and Warren sts. 98776 ft. 8500, land of Mahony, Hammond st. 2 a. 400, house 1000, lot north side Fairmount 20773 ft. 1800, lot south side Fairmount 36500 ft. 3000	$170,600	$1,898 60
Garland Thomas B. Boston	. . . .	House Walnut st. 4500, lot 9378 ft. 3800	8,300	91 30
Gateley J. B. F. Dorchester	. . . .	Woodland Newton st. of DeWolf est. 10¾ a.	3,800	41 80
Gay George H. Boston	. . . .	House Pearl st. 1000, lot 2795 ft. 2200	3,200	35 20
Gieriet Joanna, Boston	. . . .	Lot 15 south side Addington rd. 8925 ft.	4,600	50 60
Goddard George A. Boston	. . . .	Land Boylston st. cor. Clark rd. lot A 89830 ft. 26000, Brington rd. and railroad lots B C D 48861 ft. 11500, Brington rd. and Cypress st. lot E 76100 ft. 30,000, Brington rd. and Boylston st. lots F and G 32592 ft. 12000, Brington rd. No. 1, 2, 3, 4, 20258 ft. 8000, house Brington rd. 5000, lot 5, 6194 ft. 2400, house Brington rd. 5000, lot 7, 6088 ft. 2500, lot 8, 5414 ft. 2100, house 5000, lot 10, 5054 ft. 2000, lot 11, 4980 ft. 2000, lot 12, 5043 ft. 2000, lot 13, 6598 ft. 2600, lot 14, 5060 ft. 2000, land Boylston st. Clark rd. and Philbrick rd. 229700 ft. 85000	205,100	2,256 10
Goddard Land Co. Boston	. . . .	Land Boylston st. and Buckminster rd. 726907 ft.	225,000	2,475 00
Goddard Mary L. Boston	. . . .	Land Avon st. 5 a. 6500, do. Goddard av. 2 a. 4000, do. do. 9½ a. 19000, ½ lots 23 to 26 Winthrop av. 18669 ft. 1200, ½ lot 169 Belmont av. 7314 ft. 500, lots 43 and 44 Goddard av. 12144 ft. 700, lot Avon st. 17500 ft. 1700	33,600	369 60

Graffam Peter, Malden		Land Webster st. next Bird 19800 ft. 14000, land west side Babcock st. of Stetson est. 517720 ft. 55000	69,000	759 00
Graves Louise, Boston		House Waverly st. 12000, lot 10140 ft. 4100	16,100	177 10
Greeley Benjamin J. *et al.*, trustees, Boston		Land Commonwealth av. 126285 ft.	120,000	1,320 00
Hall Theodore P. Taunton		House Washington st. 900, lot 10000 ft. 10000	10,900	119 90
Harback Nathaniel R. Newton Centre		Land Reservoir lane 2 a.	1,000	11 00
Hart S. Rowland, heirs of, Boston		Five houses Sewall pl. 1500, lot 9397 ft. 2500, two houses do. 600, lot 4002 ft. 1000, three houses do. 900, lot 5280 ft. 1300, one house do. 300, lot 2257 ft. 600, house do. 300, lot 1760 ft. 500, lot 7566 ft. 2000, lot 1715 ft. 500	12,000	132 00
Hart Thomas N. Boston		Land Cumberland rd. 30018 ft.	12,000	132 00
Hathaway Francis, New Bedford		Land Middlesex rd. 16898 ft.	2,200	24 20
Hathaway Savory C. New Bedford		Land west side South st. 5 a.	3,000	33 00
Hemmenway Harriet L. Canton		Lot east side Monmouth ct. 65672 ft. 37500, lot cor. Carlton and Euston sts. of Lawrence est. 17648 ft. 13500	51,000	561 00
Hill Charles F. Boston		House Thorndike st. 5000, lot 5175 ft. 2500	7,500	82 50
Hills Joseph A. Boston		Lot south side York terrace 12082 ft. 5000	5,000	55 00
Hopkins Samuel B. Boston		House Centre st. 3500, stable 500, lot 10487 ft. 8400	12,400	136 40
Horton David K. Boston		Lot Beacon st. next Braman 11154 ft.	12,200	134 20
Howard Jane M. Boston		House Cypress st. 6500, lot 11810 ft. 5900	12,400	136 40
Jacobs Jane F. Boston		House Walter av. 2400, house Villa lane 2500, lot 3394 ft. 1700, house Boylston pl. 2500, lot 1830 ft. 900	10,100	111 10
James Harvey, Newton Centre		House Cypress st. 7500, lot 4528 ft. 2300	9,800	107 80
James Nathaniel N. Newton		House Waverly st. 4500, lot 3797 ft. 1700	6,200	68 20
Jennings Charles H. Cambridge		Lot Buckminster rd. 20000 ft.	6,500	71 50
Johnson Mrs. Frances S. Jamaica Plain		House Williams st. 4000, lot 6000 ft. 3100	7,100	78 10
Johnson Samuel, Boston		Barn Avon st. 100, lot of Snow est. 77000 ft. 6500, lot 23500 ft. 2000, land of Williams & Snow 22600 ft. 2000	10,600	116 60
Jones James J. Boston		Land Harvard st. of Floyd 2500 ft.	2,100	23 10

TAX LIST: NON-RESIDENTS — CONTINUED.

NAMES AND RESIDENCES.	TOTAL PER. EST.	DESCRIPTION OF REAL ESTATE.	TOTAL REAL EST.	TOTAL TAX.
Jones Moses, Waltham		Land Davis av. and Cypress st. 61186 ft.	$20,500	$225 50
Jordan Alice M. Boston		House Washington st. 1500, barn 300, lot 16393 ft. 8500	10,300	113 30
Jordan Eben D. Boston		House Washington st. by Dumaresq 4500, stable 800, lots No. 36 to 46 Aspinwall & Lincoln's plan between Washington st. and Road 2, 59100 ft. 20000, lots No. 1 to 5 Beacon and Washington sts. and Road No. 1, 35425 ft. 38000, house 10000, lots No. 6 to 20 east of Washington st. and Road No. 2 to passageway 114890 ft. 33000, lots No. 26 to 35 in rear above 62010 ft. 25000, lots No. 48 to 50 Washington st. and town line and Road No. 2, 20500 ft. 6000, lots No. 51 to 62 between Roads No. 1 and No. 2, 143535 ft. 35500, new house 10000, lots No. 63 to 88 Road No. 1 and Lancaster terrace 302370 ft. 58000, unfinished house 4000, do. do. 12000, lots No. 89 to 101 between Road No. 5 and Summit av. 214610 ft. 72000, unfinished house 10000, lots No. 102 to 110 between Road No. 5 and Lancaster terrace 150825 ft. 35000, lot southeast cor. Beacon and Washington sts. 11115 ft. 12000, lot northwest corner Beacon and Washington sts. 49514 ft. 60000, land Corey Hill north side Summit av. 487273 ft. 73000, land Corey Hill of Stevenson and Weston 244225 ft. 32500, land west side Winchester st. 302383 ft. 42500, land west side Winchester st. of Thayer 44510 ft. 6000, Livermore land east of Summit av. 10000 ft. 1100, new stable (three-fourths in Brookline) 12000, Livermore land west of Summit av. 28500 ft. 4000	614,900	6,763 90

Keefe Daniel J. Boston		Land Babcock st. 16943 ft. 6500, do. Rawson rd. 14994 ft. 6200	12,700	139 70
Keifer Lewis, Boston		The "Elsa" Davis av. 20000, land 15000 ft. 6500, the "Lester" Davis av. 20000, land 10100 ft. 4500 do. Gorham av. 40568 ft. 17000, land Davis av. and Cppress st. 37613 ft. 17500	85,500	940 50
Kennedy Arthur, Alleghany, Pa.		Lots No. 17 and 18 cor. Addington rd. and Colbourne path 21193 ft.	8,400	92 40
Killian James, Boston		Land Summit av. 6000 ft.	800	8 80
Kingman John W. heirs of, Brockton		House Washington st. 2000, lot 2600 ft. 2800	4,800	52 80
Lawrence Amory A. Boston		House Mountfort st. 4000, lot 77514 ft. 60000	64,000	704 00
Lawrence Arthur, Stockbridge		House Monmouth st. 7500, lot 19500 ft. 17500, lot Mountfort st. 46674 ft. 29500	54,500	599 50
Lawrence Edward A.		House Harvard st. 5000, stable 500, lot 13800 ft. 9500	15,000	165 00
Lawrence William, Boston		House Mountfort st. 5000, lot 38208 ft. 22700, block 5 houses Monmouth st. 33000, lot 13950 ft. 14000, land cor. Prescott and Euston sts. 15019 ft. 12000	86,700	953 70
Lawrence Mrs. William, Boston		House Carlton st. 5500, lot 14260 ft. 12500	18,000	198 00
Leland Edmund F. Boston		Land south side Circuit rd. 8400 ft.	1,100	12 10
Leland J. S. D. heirs of, Boston		Lot cor. Winthrop and Rawson rds. 40912 ft.	18,500	203 50
Logue William, Boston		Land east side Clyde st. 21 a.	12,500	137 50
Lord George F. *et al.* trustees, Lynn		House Aspinwall av. 5000, lot 4973 ft. 2600	7,600	83 60
Loring Susan M. Boston		House Mountfort st. 8000, lot 23900 ft. 14000	22,000	242 00
Lowe Abraham T. heirs of, Boston		Block cor. Harvard and Kent sts. 40000, house Kent st. 8000, lot 24503 ft. 25000	73,000	803 00
Lowell John, Chestnut Hill		Stable 1500, land Boylston and Hammond sts. and town line 5 a. 7500, do. 4½ a. 10000, do. Heath st. 2½ a. 1000	20,000	220 00
Lynch Owen, New York		House Brookline av. 500, lot 2700 ft. 2000	2,500	27 50
Lynam Charles W. Concord, N. H.		Lot Bowker st. 4800 ft.	1,600	17 60
Macdonald Claude A. Boston		Hotel Elizabeth, Linden pl. 9000, lot 2892 ft. 2800	11,800	129 80
Maher Thomas P. Boston		House Walter av. 3000, lot 4339 ft. 2200	5,200	57 20

TAX LIST: NON-RESIDENTS—Continued.

NAMES AND RESIDENCES.	TOTAL PER. EST.	DESCRIPTION OF REAL ESTATE.	TOTAL REAL EST.	TOTAL TAX.
Mansfield Louisa M. heirs of, Middletown, Ct.	. . . .	Lot Park st. 14200 ft.	$8,500	$93 50
Marinden Henry L. Washington, D. C.	. . . .	House Gorham av. 7000, house 7000, lot 29524 ft. 11400	25,400	279 40
Matchett Sarah A. Boston	. . . .	House Park st. 4500, stable 500, lot 20600 ft. 11800	16,800	184 80
Mayo Lawrence, Boston	. . . .	House Auburn st. 5500, lot 4160 ft. 2200, house Thorndike st. 4000, lot 5175 ft. 2500	14,200	156 20
McDermott James, Boston	. . . .	House Walter av. 3000, lot 3600 ft. 1800	4,800	52 80
McDonald Archibald E. Boston	. . . .	House Boylston st. 2500, lot 4489 ft. 2300, do. Winthrop pl. 2500, lot 2788 ft. 1100	8,400	92 40
McEwen Amelia W. Portland, Me.	. . . .	One-half lots 23 to 26, Goddard av. 18668 ft. 1400, lot 169 Belmont av. 7314 ft. 800	2,200	24 20
McLean Hannah B. Boston	. . . .	Lot No. 3 Addington rd. 14855 ft.	6,700	73 70
Merrill Brothers, Boston	. . . .	Lots No. 5 to 10 in part, Livermore land 70000 ft.	11,000	121 00
Merrill Henry F. Boston	. . . .	House Harvard st. 4500, lot 6263 ft. 4000	8,500	93 50
Merritt George W. Boston	. . . .	House Perry st. 4500, lot 11250 ft. 5600	10,100	111 10
Morrill Clara S. Brighton	. . . .	Lot Summit av. 11600 ft	1,400	15 40
Morrill David B. Brighton	$700	Barn	300	11 00
Morse Godfrey, Boston	. . . .	House Toxteth st. 4500, lot 5000 ft. 2700	7,200	79 20
Morss Charles A. Boston	. . . .	Block 3 new houses Beacon st. cor. Corey rd. 50000, land 16213 ft. 18600	68,600	754 60
Morton & Chesley, Boston	. . . .	Brick block cor. Harvard and School sts. 12000, land 7000 ft. 6000	18,000	198 00
Mulcahy John J. Boston	. . . .	House Walter av. 800, lot 3600 ft. 1700	2,500	27 50
Mulligan F. H. and John, Boston	. . . .	Land Walter av. 4280 ft.	2,100	23 10
Murphy James R. and Mary E. Boston	. . . .	House Linden pl. 2500, stable 500, lot 18761 ft. 8500	11,500	126 50
Murphy P. Francis, Boston	. . . .	House Ridgeway st. 1800, do. 1800, double do. 4000, lot 7050 ft. 2800	10,400	114 40
National Home Building Co. Boston	. . . .	Kilsyth terrace seven unfinished houses 45000, land Beacon st. 113881 ft. 68000	113,000	1,243 00

Nichols George B. Boston	. . . .	Land Boylston st. 9¼ a.	24,000	264 00
Noble Edwin N. Watertown	. . . .	Block 8 tenements Aspinwall av. (unfinished) 6000, block 8 tenements Aspinwall av. (unfinished) 8500, block 8 tenements Homer st. (unfinished) 4000, block 8 tenements Homer st. 9000, land Harvard, Brook, Homer sts. and Aspinwall av. 30631 ft. 19600	47,100	518 10
North Charles H. by R. M. Morse, trustee	. . . .	House Mason terrace 7500, stable 500, lot 29338 ft. 14500, house 5400, lot 21850 ft. 10900	38,800	426 80
O'Brien Thomas C. trustee, Boston	. . . .	House Aspinwall av. 6000, lot 8845 ft. 4500	10,500	115 50
O'Connell John F. Boston	. . . .	Half house High st. 800, lot 1868 ft. 500	1,300	14 30
O'Donnell James, Boston	. . . .	Lot C west side Washington st. of Arnold opposite Griggs 6145 ft.	3,700	40 70
O'Donnell Mary, Boston	. . . .	House 7000, lot B west side Washington st. of Arnold opposite Griggs, 6399 ft. 3800	10,800	118 80
O'Driscoll John J. Boston	. . . .	Block 3 houses Brook st. 12000, lot 3256 ft. 1400, block 2 houses Perry st. 10000, land 9804 ft. 3900	27,300	300 30
O'Farrell James	. . . .	House 3000, land Cypress ct. 5004 ft. 1200	4,200	46 20
Parker Jennie L. Winthrop	. . . .	Land Toxteth st. next Boardman 13000 ft.	6,700	73 70
Parker Winthrop, *et al.*, trustees, New York	. . . .	House Gorham av. 5500, lot 18550 ft. 7500	13,000	143 00
Paul Luther, Newton	. . . .	Lot 33 Colbourne crescent 9305 ft.	4,300	47 30
Peabody Elizabeth C. Boston	. . . .	House Beacon st. 16000, lot 3600 ft. 7400	23,400	257 40
Pope Albert A. Cohasset	. . . .	House Chestnut Hill av. 500, land 28615 ft. 6000	6,500	71 50
Powers Cassius C. Boston	. . . .	Lot 44 University pl. 6873 ft.	2,700	29 70
Pratt Samuel F. Newport, R. I.	. . . .	Lot Linden pl. 12560 ft.	5,500	60 50
Pratt Sarah M. Newport, R. I.	. . . .	Land Newton st. 10½ a.	6,000	66 00
Prendergast Margaret, Boston	. . . .	House Washington st. cor. Pearl st. 2000, lot 1967 ft. 2600	4,600	50 60
Raymond Freeborn F. Lexington	. . . .	Lot N University pl. 6012 ft. 2400, lot O do. 5923 ft. 2400	4,800	52 80
Reed Charles T. heirs of, Roxbury	. . . .	Lot Goddard av. 9657 ft.	700	7 70
Reinhart Joseph W. New York	. . . .	House St. Paul st. 15000, stable 1000, lot 51185 ft. 25000	41,000	451 00

TAX LIST: NON-RESIDENTS—Continued.

NAMES AND RESIDENCES.	TOTAL PER. EST.	DESCRIPTION OF REAL ESTATE.	TOTAL REAL EST.	TOTAL TAX.
Reinhart Lizzie Alizon, New York	. . . .	Lot Rawson rd. cor. Colbourne crescent 36468 ft.	$18,000	$198 00
Rice Frederick B. Quincy	. . . .	Land between Buckminster rd. and railroad 438335 ft. 47500, land between Buckminster rd. and Seaver st. 855347 ft. 140000	187,500	2,062 50
Richards Lois P. Boston	. . . .	Block School st. 5000, lot 8800 ft. 5500	10,500	115 50
Richardson Robert	. . . .	House Heath st. 500, lot 63706 ft. 1200	1,700	18 70
Ridgeway S. S. heirs of, Boston	. . . .	Lots Ridgeway st. 29458 ft.	9,000	99 00
Ritchie Edward S. Newton	. . . .	House Cypress pl. 5000, do. Gorham av. 6000, do. 6000, do. 6000, land 61350 ft. 23000	46,000	506 00
Rives Grace W. Boston	. . . .	House Freeman st. 10000, stable 1000, land 189605 ft. 58000, lot 38861 ft. 16000, lot Still, Browne and Pleasant sts. 17920 ft. 7500, house Still st. 10000, stable 1000, lot 44919 ft. 18000, lots Still, Freeman and St. Paul sts. 27706 ft. 13000	134,500	1,479 50
Rogers Edward L. Boston	. . . .	New house Stetson st. 7000, lot 3000 ft. 1200, 2 unfinished houses Babcock st. 6000, lot 11500 ft. Babcock st. 4800, lot between Stetson and Babcock sts. 26000 ft. 10200	29,200	321 20
Ropes John C. Boston	. . . .	House Cottage st. 3500, stable 800, lot 117572 ft. 11000	15,300	168 30
Rotch Arthur, Boston	. . . .	House Fisher av. 12000, stable 1000, land 1509000 ft. 230,000	243,000	2,673 00
Rowell Frank, Boston	. . . .	House Harvard st. 2000, lot 6530 ft. 4500	6,500	71 50
Russell J. Maynard, Wrentham	. . . .	Double house Cypress st. 12000, lot 8875 ft. 3800	15,800	173 80
Saltonstall Leverett, Newton	. . . .	Land Chestnut Hill 2.7 a.	6,200	68 20
Sanford Annie M. Boston	. . . .	House Roberts st. 2500, lot 1768 ft. 600	3,100	34 10
Sanford Estes H. Worcester	. . . .	Lot Livermore land 7500 ft.	900	9 90
Sanford Samuel K. Boston	. . . .	Lot Winthrop rd. 9000 ft.	4,500	49 50

Sayles Henry, *et al.*, Boston	. . . .	Land Allerton st. between Parker and Cabot 11734 ft. 4400, land Hill st. between Lamb and Page 30299 ft. 12000, six lots Pond av. cor. and east of Flora st. 28939 ft. 13500, four lots do. west of Flora st. 13011 ft. 6500	36,400	400 40
Sears David, Boston	. . . .	House Kent st. 22000, stable 3000, land 249975 ft. 250000, land Beacon st. 71926 ft. 50000	325,000	3,575 00
Sears David, Emily E. and Henry F. Boston	. . . .	House Colchester st. 6000, lot 34643 ft. 27000, house 1500, lot 34584 ft. 27000, house Hawes st. 6000, lot 34548 ft. 28000, 3 lots between Borland and Hawes sts. 66066 ft. 54000, 3 lots between Hawes and Beacon sts. 64638 ft. 85000, lot Dudley st. 14271 ft. 11000, 2 lots St. Paul and Freeman sts. 84640 ft. 21000, lot Monmouth st. 5760 ft. 5000, lot Colchester st. 71920 ft. 49850, lot Ridgeway st. 7506 ft. 2500	323,850	3,562 35
Sears Frederick R. Boston	. . . .	House Essex st. 18000, stable 4000, cow barn 300, land 474050 ft. 160000, house Essex st. 9000, stable 500, land 17 and 18 Sears plan 102240 ft. 81500, land cor. St. Paul st. and Commonwealth av. 45000 ft. 30000, lots 11 to 16 Commonwealth av. and Dummer st. 215352 ft. 25000, land Essex and Freeman sts. 198800 ft. 20000	348,300	3,831 30
Sears Frederick R. *et al.*, trustees, Boston	. . . .	House Hawes st. No. 1, 5500, do. No. 2, 4500, do. No. 3, 4500, do. No. 4, 4800, lot 51198 ft. 41000, lot Colchester st. 3571 ft. 3000	63,300	696 30
Sears Frederick R. and Knyvet, W. Boston	. . . .	House Egmont st. 5000, stable 1000, land 131312 ft. 41000	47,000	517 00
Sears Knyvet W. Boston	. . . .	House Egmont st. 5500, stable 1200, barn 500, land 124705 ft. 36000, house Kent st. 15000, stable 1000, barn 500, land 313126 ft. 250000, land between Browne and Freeman sts. 124703 ft. 40000, land between St. Paul and Thatcher sts. 127250 ft. 26000	375,700	4,132 70
Selfridge Thomas O. Charlestown	. . . .	House Harvard st. 4500, stable 400, lot 23031 ft. 20000	24,900	273 90
Shannahan Michael, Brighton	. . . .	House Boylston st. 1200, lot 1569 ft. 800	2,000	22 00

TAX LIST: NON-RESIDENTS—Continued.

NAMES AND RESIDENCES.	TOTAL PER. EST.	DESCRIPTION OF REAL ESTATE.	TOTAL REAL EST.	TOTAL TAX.
Shaw Joseph P. Boston	. . . .	House Kerrigan pl. 800, lot 2437 ft. 800	$1,600	$17 60
Shaw Quincy A. Boston	. . . .	Land Chestnut st. 133109 ft.	22,000	242 00
Solon Thomas H. Hingham	. . . .	New house Sewall st. pl. 3000, lot 2610 ft. 900	3,900	42 90
Stevens Joseph C. Boston	. . . .	Land south side Beacon st. near St. Paul st. 12151 ft. 15500, land south side Beacon st. 8747 ft. 12200	27,700	304 70
Stetson John, jr., Boston	. . . .	Lot 54 University pl. 7244 ft. 2900, lots 65 and 66 Washington st. 15520 ft. 8000, lot No. 5 Aspinwall av. and Brooks st. 4405 ft. 2200	13,100	144 10
Stetson Joshua est. of, Joseph Sawer *et al.* trustees, Boston	. . . .	Land east side Babcock st. between Freeman, Stetson and Dwight sts. 43680 ft. 15000, triangle Babcock and Freeman sts. 6180 ft. 2500, east side Stetson st. and south side Freeman st. 76600 ft. 25000, triangle Babcock and Dwight sts. 6700 ft. 3400, east side Babcock st. cor. Dwight 50093 ft. 16200, northeast cor. Babcock and Freeman sts. 59563 ft. 18000, east side Babcock st. between Wood and Frost 59550 ft. 20000, east side Babcock st. north of Wood 32000 ft. 12800, east side Babcock st. next above 18135 ft. 7500, west side Babcock st. north of Woodward 61087 ft. 19000, west side Babcock st. between Stearns and Woodward 76030 ft. 30000	169,400	1,863 40
Stillings Oscar L. Boston	. . . .	Lot Commonwealth av. next Cousens 5276 ft.	6,000	66 00
Stone Mary E. Medford	. . . .	Lots 37 and 38 Winthrop rd. 6227 ft.	3,100	34 10
Stockton Howard, *et al.* trustees, Boston	. . . .	House Ivy st. 7000, lot 26500 ft. 21000, house Carlton st. 3500, lot 22472 ft. 22000	53,500	588 50
Taylor Elizabeth	. . . .	Marsh near Longwood station 3000 ft.	1,200	13 20
Taylor Isaac, heirs of	. . . .	Land Summer st. 15400 ft.	2,000	22 00
Tenny William P., *et al.*, trustees	. . . .	House Thorndike st. 5500, lot 6229 ft. 3100	8,600	94 60

Thayer Charles E. Boston	. . . .	Lot cor. Aspinwall av. and Toxteth sts. 12289 ft.	7,000	77 00
Thayer Florence A. M.	. . . .	Lot south side Beacon st. near St. Paul st. 8316 ft.	11,600	127 60
Thompson George, Boston	. . . .	Stable Heath st. 500, land 28673 ft. 5000, land do. 147015 ft. 13000	18,500	203 50
Thurlow Pascall M.	. . . .	New house Toxteth st. 4500, lot 5000 ft. 2000	6,500	71 50
Tinkham Jeremiah, Boston	. . . .	House Harvard st. 3500, stable 300, lot 15765 ft. 7800	11,600	127 60
Tobey James W. Boston	. . . .	"Hotel Linden" 15000, lot 7000 ft. 3500	18,500	203 50
Torrey Charles, Boston	. . . .	House 12000, lot Edgehill rd. 25817 ft. 8500	20,500	225 50
Towle Nathaniel C.	. . . .	House Harvey st. 3300, lot 4284 ft. 2000	5,300	58 30
Trull John, heirs of, Boston	. . . .	House Washington st. 2500, lot 1615 ft. 2400	4,900	53 90
Tufts Arthur W. heirs of, Boston	. . . .	House Park st. (Hall estate) 8000, stable 1000, greenhouse 500, lot 98311 ft. 33000	42,500	467 50
Twitchell Theolotia H. Saratoga, N. Y., by Geo. S. Hale, attorney	. . . .	Lot east side Kent st. 11251 ft. 6300, lot do. cor. Station st. 4500 ft. 4500, lot do. north side Kent st. 8971 ft. 6700	17,500	192 50
Verney Osavius, Dedham	. . . .	House Searle av. 3000, lot 3606 ft. 1300	4,300	47 30
Vickery Herman F. Boston	. . . .	House Irving st. 11500, lot 17021 ft. 8500	20,000	220 00
Ware Eugene G. Boston	. . . .	Lot Toxteth st. next Melcher 7500 ft.	3,900	42 90
Webber John P. Boston	. . . .	Double brick house Longwood av. 14000, lot 8320 ft. 6600, lot Beacon st. and Lancaster terrace 36760 ft. 45000	65,600	721 60
Webb Frank W. Melrose	. . . .	Lot 61 University pl. 6969 ft. 2800, lot S University pl. 5840 ft. 2300	5,100	56 10
Welch Francis C. *et al.*, trustees, Boston	. . . .	House Davis av. 3000, lot 6701 ft. 2800	5,800	63 80
Weld Aaron D. Boston	. . . .	Land South st. adjoining Dodge 50 a. 20000, land do. do. 11 a. 3500, do. east by cemetery $13\frac{1}{4}$ a. 3500 do. South st. in rear $28\frac{1}{6}$ a. 5000	32,000	352 00
Weld William G. Boston	. . . .	Greenhouses, etc., Goddard av. 6000, do. 4000, land do. $3\frac{1}{2}$ a. 12000, land do. and Cottage st. 109527 ft. 11000	33,000	363 00
Weltch Henry, Boston	. . . .	Lot 60 Goddard av. 9307 ft.	700	7 70

TAX LIST: NON-RESIDENTS — Concluded.

NAMES AND RESIDENCES.	TOTAL PER. EST.	DESCRIPTION OF REAL ESTATE.	TOTAL REAL EST.	TOTAL TAX.
West End Land Co., Boston	. . . .	Land Beacon st. Englewood av, and town line 111000 ft. 44000, land Beacon st. west side Kilsyth rd. 24688 ft. 24000, land Kilsyth rd. south side Windsor and Corey rds. 80000 ft. 32000, land north side Salisbury rd. 11418 ft. 5700, house Windsor rd. 10000, do. do. 9500, do. do. 9500, land Windsor rd, Corey rd. and Cummings rd. 50800 ft. 20300, land north Cummings rd. west of Corey 8300 ft. 3700, land south side of Beacon st., town line and railroad 331300 ft. 115000, land south side of Beacon st. between Chamberlin and the railroad 73745 ft. 35000, land do. do. west Dean rd. next Chamberlin 101959 ft. 41000, land do. do. east Dean rd. 236000 ft. 30000, house Washington st. 3000, stable 500, land north Beacon st. west of Washington between Jordan and Evans 211800 ft. 76000, land south side Beacon st. Hall and Griggs lot 187878 ft. 122500, land south side Washington st. 8986 ft. 3000	$584,700	$6,431 70
West End Street Railway Co.	. . . .	Stable cor. Morss av. 5000, lot 7600 ft. 7600, brick stable Juniper st. 10000, lot 11809 ft. 5500, house, Foster est. 1800, lot 10000 ft. 6500, house Walnut st. of J. Brown 1000, lot 9600 ft. 6700, lot Chestnut Hill av. between railroad and town line of Main 29296 ft. 6500, carhouse Reservoir station 25000, lot 89200 ft. 22000	97,600	1,073 60
White Henrietta Hill, Cambridge	. . . .	Land of Merrill between Mason terrace and York terrace 25728 ft.	11,500	126 50
White William, Brighton	. . . .	House Reservoir lane 400, lot 28875 ft. 1200, lot 24911 ft. 600, house 300, lot 4456 ft. 400	2,900	31 90

Whitwell Samuel H. Boston	. . . .	House 1016 Beacon st. 16000, lot 3600 ft. 7400, house 1404 Beacon st. 10000, lot 2184 ft, 3500	36,900	405 90
Williams John J. Boston	. . . .	House Harvard st. 2500, stable 300, lot 26275 ft, 13200, lot Harvard st. 17854 ft. 8900, house Linden pl. 5000, stable 700, lot 35497 ft. 16000, land Sewall pl. and High st. 12477 ft. 2500	49,100	540 10
Williams John J. trustee, Boston	. . . .	House Heath st. 100, land 202684 ft. 6600	6,700	73 70
Wilson Jennie T. Boston	. . . .	House Vernon st. by Keep 4000, do. Harris st. 4000, lot 9131 ft. 4600, house Harris st. 6500, do. 6500, lot 15722 ft. 7100, house Harris st. 6500, lot 5331 ft. 2600	41,800	459 80
Wright E. F., *et al.*, Boston	. . . .	House Walnut st. 8000, lots 45 to 55 inclusive 26575 ft. 12000, land Boylston st. 493718 ft. 15000	35,000	385 00
Wright George W., *et al.*, Boston	. . . .	Lots 53 to 56 inclusive Walnut st. also 28, 29, 30 southeast side 28631 ft. 13500, barn Boylston st. 500, land 718048 ft. 25000	39,000	429 00
Wright John H. heirs of, Boston	. . . .	House Reservoir lane 2000, stable 500, land 154439 ft. 4500, land Boylston st. 111300 ft. 6600	13,600	149 60
Wright Mary E., *et al.*, Boston	. . . .	Lots 38 to 44 inclusive High st. 64 to 69, and 25 Walnut st. 34534 ft. 16000, house Boylston st. 3500, stable 500, land 164915 ft. 10000	30,000	330 00
Wright Mary E. and E. F. Boston	. . . .	Stable High st. 1000, carriage-house 500, lot Akron pl. 14936 ft. 6000, land Boylston st. 345714 ft. 12000, Hotel Kempsford 10000, do. Adelaide 10000, house High st. 5000, lot 11587 ft. 8500	53,000	583 00
Wrightington Benjamin F. Boston	. . . .	Lot Francis st. 18645 ft.	9,000	99 00

REPORT OF THE ASSESSORS.

The Assessors of the town of Brookline submit their annual report for the year 1893.

The board organized with R. G. F. Candage as chairman, and Albert Cushman as clerk.

The board, as required by the statutes of the commonwealth, caused legal notices to be printed and posted, published same in the Brookline Chronicle, and printed copies were prepared and left by members of the board at all dwellings and places of business in the town.

The board began the work of visiting dwellings and business places on May 1st, and completed the same early in June, and was pleased to note the steady and substantial growth of the town in new dwellings, the increase in polls and in values of real estate.

The probate records of Norfolk and Suffolk counties, and corporation and bank stockholders' lists at the State House, were examined; correspondence was carried on with boards of assessors in cities and towns in the State and with others without the State, also with individuals in and outside of our town, in order that an equitable and just assessment upon all property subject to taxation should be made.

In the discharge of their duties the Assessors have striven to make an equitable and just assessment upon all property coming to their knowledge, according to their best judgment and in compliance with the laws as they understand them, without fear or favor, knowing that, though fallible themselves and liable to err, it is impossible for any board to please every person who has property to be assessed.

The male polls assessed were 3,929,—a gain over 1892 of 233; female polls, 55,—a loss of 35. Transfers of real estate, 427,—an increase of 59 over the preceding year. Houses assessed, 2,043,—a gain of 148. The number of resident tax-payers on property, 1,934; resident estates and firms, 308; total, 2,242. Non-resident tax-payers: persons, 181; estates and firms, 54; total, 235. Total tax-payers on

property, 2,477; total poll tax-payers only, 2,575 = 5,052. Total tax-bills issued, 5,107. Horses assessed, 1,747; cows, 455; acres of land, 3,754.

	1892.	1893.
Valuation of Personal estates	$16,122,500	$16,269,700
Valuation of Buildings	11,399,400	13,039,400
Valuation of Land	25,558,700	26,899,900
Total Valuation Real Estate	36,958,100	40,029,300
Total Valuations	53,180,600	56,299,000

To the above figures should be added the value of bank and corporation stocks,—say $9,000,000 in round numbers, —and the grand total is $65,299,000!

There was no cash in the treasury at the beginning of the financial year; the town appropriations were $771,365.46; State tax, $58,125.00; Metropolitan sewer tax, $7,527.10; and the County tax, $49,740.22; which with an overlay of $2,329.72, made a total of $889,087.50; from which deducting estimated receipts, $261,913.00, left to be raised by taxation $627,174.50, which made the rate $11 per $1,000,—a decrease of 80 cents per $1,000 from the rate of 1892.

The Assessors again call the attention of the town to the unsuitableness of their office in the Town Hall to meet the needs and demands of their board and of those who have business with it. As was said in our last year's report: "No board of the town is charged with more important or responsible duties than the Assessors, who are expected to provide the ways and means for the financial management of the town's affairs, and they should have what now they do not have, and to which the attention of the town has heretofore been called,—suitable and convenient offices in which to perform their important and required duties. The Assesors, therefore, renew the request respectfully made to the town last year, that such action be taken in regard to the matter as they shall deem to be wise for the best interests of the board and the welfare of the town."

The Assessors herewith submit a form of vote, to be acted upon at the coming annual town meeting, covering the matter above referred to:

Voted, That the sum of $—— be appropriated to fit up and furnish offices for the use of the board of Assessors, the same to be expended under direction of that board.

If the boards of Assessors and Selectmen shall be of opinion that suitable accommodations for that purpose cannot be afforded in the Town Hall, said boards are hereby authorized to procure them elsewhere, at an annual rental of not more than $——, which sum is hereby appropriated for that purpose.

Herewith is presented the usual condensed statement of the taxation for the year 1893, together with a table of aggregates of debt, expenditures, valuation and rate, from February 1, 1847, to date.

R. G. F. Candage,
Charles H. Stearns,
Thomas H. Talbot,
Assessors of Brookline.

Brookline, February 1, 1894.

CONDENSED STATEMENT

OF THE TAXATION OF THE TOWN OF BROOKLINE FOR THE YEAR 1893.

Amount voted by the town for general purposes		$771,365 46
State tax		58,125 00
County tax		49,740 22
Metropolitan Sewer tax		7,527 10
		$886,757 78
No cash in the treasury.		
Less estimated receipts		261,913 00
		$624,844 78
Amount of overlay		2,329 72
		$627,174 50
Valuation of personal estate	$16,269,700 00	
Valuation of real estate	40,029,300 00	
		$56,299,000 00
Amount assessed on same at $11.00 per $1,000	$619,289 00	
Amount assessed on 3,929 male polls at $2.00	7,858 00	
Amount assessed on 55 female polls at 50c.	27 50	
		$627,174 50
Tax on additional real estate, $27,400 . .	$291 40	
Tax on additional personal estate, $18,100 .	199 10	
Tax on 21 additional polls at $2.00 each . .	42 00	
		$532 50
Received from State, tax on corporation stocks	$123,539 55	
Received from State, tax on bank stocks .	18,600 98	
		$142,140 53

TABLE OF VALUATION, EXPENDITURES, RATE OF TAXATION, AND DEBT OF THE TOWN OF BROOKLINE, FROM FEB. 1, 1847, TO FEB. 1, 1894, INCLUSIVE.

YEAR.	Expenditures for the Year Ending Feb. 1.	Debt, Feb. 1.	Total Valuation, May 1, of preceding year.	Rate of Tax on $1,000.
1847	$9,335 14	$2,156 43	$3,909,200 00	$2 30
1848	10,189 22	6,333 68	4,708,800 00	1 85
1849	10,570 06	6,163 76	5,385,600 00	2 00
1850	10,977 41	5,163 76	5,382,000 00	2 10
1851	12,956 13	3,163 76	5,945,600 00	2 30
1852	28,653 14	13,163 76	6,419,320 00	2 50
1853	21,626 55	12,500 00	7,185,600 00	2 50
1854	22,417 54	15,160 40	8,414,170 00	3 80
1855	59,284 29	43,500 00	8,776,500 00	4 50
1856	47,432 06	41,500 00	9,302,000 00	3 90
1857	52,869 03	50,500 00	9,569,300 00	5 30
1858	71,361 71	61,700 00	9,217,300 00	5 00
1859	48,827 25	57,700 00	10,320,900 00	5 80
1860	66,709 96	60,200 00	10,799,800 00	5 50
1861	61,665 54	53,200 00	10,910,100 00	6 50
1862	62,807 54	48,200 00	10,702,600 00	6 20
1863	122,362 22	88,200 00	11,005,200 00	10 00
1864	182,143 03	101,905 96	9,667,800 00	10 00
1865	163,548 75	124,655 96	10,185,800 00	10 00
1866	164,645 57	104,405 96	10,175,800 00	10 00
1867	129,007 02	77,655 96	13,801,200 00	8 00
1868	151,894 97	79,205 96	14,870,700 00	6 20
1869	175,856 11	98,505 96	16,313,700 00	9 00
1870	242,084 91	155,405 96	18,948,300 00	7 50
1871	317,087 83	245,800 00	20,879,700 00	9 70
1872	473,843 18	473,800 00	29,413,914 00	8 70
1873	453,660 31	581,800 00	28,476,000 00	11 50
1874	591,360 49	816,704 16	27,940,200 00	11 50
1875	985,605 65	1,346,958 00	27,809,100 00	11 60
1876	494,192 86	1,395,350 00	27,497,000 00	12 20
1877	394,462 05	1,368,350 00	24,968,690 00	12 50
1878	502,451 52	1,468,350 00	24,944,000 00	12 50
1879	359,245 75	1,444,350 00	22,586,300 00	12 10
1880	433,437 61	1,451,350 00	22,493,900 00	12 60
1881	403,412 99	1,442,554 66	22,869,700 00	12 00
1882	396,189 53	1,439,550 00	23,723,300 00	10 80
1883	414,328 86	1,360,850 00	24,842,800 00	12 30
1884	482,793 95	1,318,950 00	25,822,900 00	11 50
1885	*486,972 83	1,281,650 00	26,646,500 00	11 00
1886	*505,996 44	1,217,050 00	29,955,700 00	11 00
1887	*594,228 59	1,299,800 00	33,434,400 00	10 40
1888	*797,594 24	1,526,800 00	38,640,500 00	10 50
1889	*880,374 10	1,660,600 00	41,246,900 00	10 50
1890	*748,112 75	1,594,200 00	42,533,300 00	12 00
1891	916,520 00	1,659,000 00	46,537,300 00	9 00
1892	1,156,583 59	1,866,550 00	50,729,500 00	11 00
1893	1,261,089 92	1,953,400 00	53,080,600 00	11 80
1894	1,271,828 71	2,165,685 00	56,299,000 00	11 00

*These amounts as reported in previous years included money borrowed in anticipation of taxes. The correction is for expenditures only.

INDEX.

INDEX.

NOTE.—Pages 9–91 inclusive comprise the Town Records for the year 1893–94. Pages marked with asterisk (*) are included in the Report of the Assessors at the end of this report.

	PAGE.
Amendments to Constitution, Vote for	82
Appeal from ruling of Moderator	35
Appointees, 1892–93	5
Appropriations made by town, 1892–93:	
Ordinary	97
Special	98
Recommended by Selectmen for 1893–94	97, 98
Appropriations, by vote of town:	
Abatement of Taxes	22
Acts and Laws relating to Brookline, Printing and binding	23
Aspinwall-avenue Railroad Bridge	33
Assessors	22
Clerk of	22
Plans for	22
Auditors	22
Bath-house	22
Beech Road	56
Blake Road	23
Brookline Avenue, Alteration of	60
Buckminster Road	23
Carlton Path	31
Cemetery, Walnut Street	22
Chapel Street	27
Chestnut Hill Avenue, Widening. Employment of Engineer	106
Chestnut Hill Sewer	23
Chestnut Street	62
Circuit Road	23
Clerk of Assessors	22
Clerk of Selectmen and Overseers of Poor	22
Clerk of Trustees of Walnut Hills Cemetery	22
Clinton Road, Surface-water Drain for	65
Colchester Street	29
Contingencies	22
County Tax	22
Covered Channel for Brook in Village	42
Decoration Day	22
Disabled Soldiers and Families of Deceased	22
Dwight Street, (now Devotion)	23

Appropriations,—*continued.*
Edward Devotion School 23
Edward Devotion School-house lot, Grading of 46
Evening School 22
Fire Department and Hose 22
Fire and Police Alarm 22
Flora Street 23
Free Text Books and School Supplies 22
Furnishing Edward Devotion School and new Furniture for High School 23
Health Department 22
High School Site (new) 23
Building (new) 87
Highways 22
Inspector of Buildings 22
Assistant 45
Interest on Town Debt 22
Land for Park 23
High School 23
Library Maintenance 22
Lighting Streets 22
Linden Place 24
Middlesex Road 23
Monmouth Street 59
Muddy River Improvement. (See Riverdale Park.)
New Engine-House 23
Overseers of Poor 22
Parks, Purchase of Land for 23
Riverdale Park, Construction of 23
Perry Street 24
Plans for New High School 35
Planting Trees 22
Police 22
Pond Avenue, Alteration of 62
Poor 22
Primary School, Boylston Street 23
Printing and Advertising 22
Printing and Binding Acts and Laws relating to Brookline 23
Printing Town Records 23
Public Buildings, Repairs of 23
Public Grounds, Care and Improvement of 22
Pumping Engine and New Second Force-main 24, 25
Rawson Road, Surface-water Drain for 65
Registrars of Voters 22
Ringing Bell 46
Riverdale Park, Construction 23
Purchase of Land 23
Road Roller 23
Roberts Street 23

Appropriations,—*continued.*
Schools 22
Evening 22
Free Text Books and Supplies 22
School Houses, Interior Repairs of 22
Land for High School 23
New High School building 87
Selectmen 22
Chairman of 22
Clerk of 22
Sewer, Houlihan Avenue, to land of Jas. O'Hearn . . . 51
Houlihan Avenue and Boylston Street to Chestnut Hill Avenue 33
Metropolitan 22
Through land of A. F. Mason from Walnut to Dudley Street 54
Through land of Andrew White to Boylston Street 53
Sewers 22, 89
Care of 22
Sidewalks 27, 73
Sinking Fund 22
Soldiers Disabled and Families of Deceased 22
State Aid 22
State Tax 22
Steam Road Roller 23
St. Mary's Street R. R. Bridge 43
Superintendent of Streets and Sewers 23
Thomas Lot, Improvement of 45
Town Buildings, Repairs of 23
Town Clerk 23
Town Hall, Care of (and Janitor) 23
Town Records, Printing of 23
Treasurer and Collector 23
Treasurer of Sinking Fund Commissioners 23
University Road 72
Walnut Street Widening 23
Water Board 23
Water Works:
Engine and New Second Force-main 25
Extension of 23, 36
Extension of Low-Service Pumping Station . . . 24, 25
Extensions of Water-mains in Winthrop Road, Colbourne Crescent, Dean Road, Druce Street and Cumberland Road 36
Extension of Main in Dudley Street 46
Maintenance of 23
Salary of Clerk and Registrar 23
Salary of Superintendent 23
Water-main in Parkway 73
Watering Streets 23

Aspinwall-avenue Bridge, Appropriation for 33, 102
Assessment of Taxes, Vote for 36
Assessors, Election of 15
Report of *145
Assistant Inspector of Buildings, Authorized 45
Appropriation for 45
Report of 158
Attorney-General, Vote for 81
Auditor (State), Vote for 81
Auditors, Election of 15
Report of 477

Ballot Clerks or Inspectors at Annual Meeting and General Election 12, 79
Ballots Cast at Annual Meeting and General Election, Disposition of 16, 83
Ballot Box at Annual Meeting and General Election 13, 14, 79, 80
Beech Road, Location and Appropriation 55, 56, 100
Blake Road, Appropriation for 23
Board of Examiners of Plumbers 199
Board of Health, Report of 167
Bridges: Aspinwall Avenue 33
St. Mary's Street 43
Brook in Village, Covered Channel for 39
Brookline Avenue, Alteration and widening 59, 101
Brookline Cemetery (Walnut street), Committee on 16
Building Line, Establishment of, indefinitely postponed . . . 90
By-Laws, Amendment of Article II 34

Carlton Path, Location of 30, 101
Appropriation for 31
Chapel Street, Location of 25, 100, 101
Appropriation for 27
Check-List at Annual Meeting and General Election 12, 16, 80, 83
Chestnut Hill Avenue Widening, Indefinitely postponed . . . 19, 20
Chestnut Street, Alteration of 61, 62, 101
Circuit Road 102
Civil Engineer at fixed salary, Committee on employing . . . 46, 90
Civil Service to apply to Town Employees 88
Motion to reconsider rejected 90
Claflin Road 67, 69, 100
Claims and Suits, Selectmen to settle 23
Clinton Road, Location of 62, 64, 100
Surface-water Drain for 64, 65
Colchester Street, Alteration and Widening of 28
Appropriation for 29
Collector, Election of 15
Report of 465
Commissioners of Sinking Fund, Election of 15
Report of 471

Committee on Brookline Cemetery, Election of 16
Committee on Planting Trees, Election of 15
Report of 351
Committees appointed or chosen:
Appearing before Legislature for law requiring the placing of electric wires underground 87, 91
Civil Engineer's Department 46
To report a By-Law establishing 90
Motion for appropriation referred to Committee 91
Disposal of Waste collected by the Health Department . 34
Report on 195–198
New Police Station 36
Town Solicitor, Employment of 47
Report on 479
Constables, Election of 16
Contracts for Water Pipes, Water Board authorized to make . 73
Councillor, Vote for 82
County Commissioners, Vote for 82
Counsel of Town, Report of 159
Covered Channel for Brook in Village 39–42
Cremation of Waste collected by Health Department 34
Committee of investigation appointed 34
Report of 195–198
Cypress Street, A portion to be discontinued 89, 90

Debts for laying out Highways, payable in thirty years, Motion for, rejected 47
Selectmen instructed to apply to General Court for authority 73
Discontinuance of a portion of Cypress Street 89, 90

Election, General, November 7, 1893 77
Electric Wires to be placed in conduits 87, 91
Establishment of a 25-foot Building Line indefinitely postponed 90
Extension of Time on Highway Debts, Motion to petition Legislature for authority, rejected 47
Passed, and Selectmen to apply for same 73

Fence Viewers, Election of 16
Field Driver, Election of 16
Fire and Police Alarm Telegraph, Report of Superintendent . 139
Fire Alarm System 139
Police Alarm System 141
Fire Department:
Report of Selectmen 111
Report of Engineers 131
Acknowledgments 135
Apparatus 132
Appropriations 135

Fire Department. Report of Engineers,—*continued.*
Buildings 133
Fire Alarm Telegraph 134
Fire Record 131
Harnesses 134
Hose 133
Horses 133
Loss and Insurance 132
Organization 132
Recommendations 134
Record of Fires and Alarms (detailed) 135–138
Water Supply 134

Governor, Vote for 80

Harvard Street, Alteration and Widening of 73, 77, 101
Hawes Street, Location of 56, 100
Health, Board of, Report of 167
Acknowledgments 174
Appointments 167
Collection and Disposition of Waste 167, 168
Contagious Diseases, Statistics 168, 169
Hospital for 172
Public Statutes 174, 175
Drainage of District near Newton Line 172
Hospital for Contagious Diseases 172
Mortality of Town 170
New Appointments 167
Orders passed 170–171, 175–176
Organization 166
Removal of Garbage 167
Sanitary Inspection 171, 193
Small-pox 172–174
Swimming Bath 171
Tuberculosis, Danger of Communicating 170
Vaccination 172, 173
Holiday for Town Employees, Action postponed 34

Inspector of Buildings, Report of 157
Inspector of Buildings, Assistant authorized 45
Report of 158
Inspector of Milk, Report of 186, 188
Inspector of Plumbing, Report of 158
Inspector of Provisions and Milk, Report of 188
Inspector, Sanitary, Report of 193
Inspector, Veterinary, Report of 188

Jurors, List of 20, 21

Land, Baker Street, West Roxbury, Plans to be corrected . . 77

Land, Purchase of, authorized or considered:
For School Purposes, Dean Road and Druce Street . . 35
For Police Station 36
Leather, Sealer of, Election of 16
Library, Trustees of, Election of 15
Report of 235
Librarian, Death of 235
Selection of 236
Organization 234
Report of Treasurer 239
Report of Librarian 241
Accessions, 1892–93 241
Annual List 246–284
Biography 271
Fiction 276
Fine Arts 262
General Works 253
History and Geography 264
Literature 262
Philosophy and Religion 254
Science 258
Sociology 255
Travel and Description 268
Useful Arts 261
By Gift 246
By Hall Fund 252
By Gardner Fund 249
Catalogue 244
Children's Reading Room 244
Circulation 241, 242
General Classification 245
Events of the Day 243
Periodicals 285
Reading Room 242
Reference Room 243
Suggestions 243
Licenses for Sale of Liquor, Vote not to grant 16
Lieutenant-Governor, Vote for 81
Linden Place, Appropriation for 24
Linden Street named 91
Lumber, Surveyors of, Election of 16

Meetings: Annual meeting, April 1, 1893 9
Adjourned, April 17, 1893 20
General Election, November 7, 1893 77
Special, April 12, 1893 18
Special, May 15, 1893 37
Special, October 10, 1893 47
Special, January 25, 1894 85
Adjourned, February 7, 1894 89

Middlesex Road 102
Moderators: Annual meeting, April 1, 1893, Alfred D. Chandler 12
Special meeting, April 12, 1893, Rufus G. F. Candage . 19
May 15, 1893, Charles H. Drew 38
October 10, 1893, Charles A. Williams 50
January 25, 1894, Moses Williams 87
Monmouth Street, Location and appropriation 57, 59, 109
Muddy River Improvement. (See Parks).

New High School, Plans for 35
Appropriation for 87

Overseers of the Poor, Election of 14, 15
Report of 205
Almshouse 205–207
Boys committed for truancy or malicious mischief 206, 207
Change in Board 205
Children 207
Insane Poor 209
Organization 204, 205
Partial Support given in Brookline 207
Superintendent, Loss of 205
Support given in other places 208
Sick Poor 209
Summary of Expense 210
Temporary Aid 206

Park Commissioners, Election of 16
Report of 337
Organization 336
Park Construction Expenditures 340
Park Maintenance 342
Receipts 341
Report of Engineer 343
Total Cost of Parkway 342
Parks: (See also Park Commissioners' Report).
Appropriation for improving the sanitary condition of the Thomas lot 45
Riverdale Park, Appropriation for Construction . . . 23
Water-main to be laid near Aspinwall Avenue . . 73
Perry Street, Appropriation for 24
Plans for New High School, Appropriation for 35
New Police Station 36
Planting Trees, Committee for, Election of 15
Report of 351
Police Department, Report of Selectmen 110
Report of Chief of Police 122
Accommodations 128
Acknowledgments 129
Arrests and Causes 123, 124

Police Department. Report of Chief of,—*continued.*
Death in Force 123
Discipline 128
Miscellaneous work 125, 126
Liquor Selling 126, 127
Lodgers 125
Police Alarm System 127
Morale of Town 128
Mounted Force 127, 128
Organization 121
Patrol-wagon 127
Routes, Defined and Officered 121, 122
Special Work 127
Police Station, New Location for 36, 110
Pond Avenue, Relocation and Appropriation 61, 62, 101
Pound Keeper, Election of 16
Presiding Officer, General Election 79

Qualifications of Town Officers 17

Rawson Road, Surface-water Drain for 64, 65
Location and Appropriation 66, 67, 100
Records of Town, 1893–94 9–91
Recount of Votes for Representative to General Court . . . 83, 84
Register of Probate and Insolvency 82
Reports of Town Officers and Committees:
Acceptance of 23
Assessors *145
Auditors 477
Board of Health 167
Board of Examiners of Plumbing 199
Commissioners of Sinking Fund 471
Committee on Construction of Manual Training School 333
Committee on disposal of Waste collected by Health Department 195
Committee on Planting Trees 351
Committee on Appointment of Town Solicitor 479
Counsel on Suits against Town 159
Fire Department, Engineers of 131
Inspector of Buildings 157
Inspector of Milk 186, 188
Inspector of Plumbing 158
Inspector of Provisions and Milk 188
Inspector, Sanitary 193
Inspector, Veterinary 188
Library, Trustees of 235
Librarian 241
Overseers of the Poor 205
Park Commissioners 337
Engineer 343

Reports of Town Officers and Committees,—*continued.*
Police, Chief of 122
School Committee 289
Selectmen 95
Suits to which Town is party 159
Superintendent of Fire and Police Alarm Telegraph . . 139
Superintendent of Schools 298
Superintendent of Streets and Sewers 143
Superintendent of Water Works 221
Treasurer and Collector 355
Trustees of Public Library 235
Trustees of Walnut Hills Cemetery 349
Veterinary Inspector and Inspector of Provisions and Milk 188
Vital Statistics 177
Water Board 213
Representative in General Court, Election of 82, 84
Ringing Bell, Appropriation for 46
Riverdale Park. (See Parks.)
Roadways and Drainage Lines, Laying out of 35

Salisbury Road, Motion to Change Name, rejected 89
School Committee, Election of 15
Report of 289
Accommodations 294
Benefactions 319
Drawing Lessons 306, 315
Enrolment and Attendance 328
Estimate of Expenses for 1894 296
Evening School 323
High School 292, 304
Course in English Literature 317
Extension 316
New Building for 292
Report of Master 308
Industrial Education 295, 306
Janitors 327
Manual Training 305
Military Drill and Physical Training 313
Music Instructor, Report of 321
Music Lessons 321
Officers and Special Teachers 327
Organization 288
Penny Savings 329
Physical Training 313
School Houses 327
Schools, Teachers, etc. 325
Sewing Lessons 306
Summary of Statistics 297

School Committee. Report of,—*continued.*
Superintendent of Schools, Report of 298
Teachers 289, 304
Truant Officer 324
Works of Art in Lawrence School 329
School Houses. (See School Committee's Report).
Edward Devotion Lot, Grading of 46
Report on 294
High School, Appropriation for building 87
Report on 292
Manual Training, Boylston Street 295
Schools, Superintendent of, Report of 298
Evening Schools 323
Exhibit for World's Fair 306
High School 304
Report of Master 308–320
Home and the School 303
Individual Attention 300
Kindergartens 306
Manual Training School 305
Music Teacher, Report of 321
Subjects of Study 299
Summary 306
Teachers 304
Sealer of Leather, Election of 16
Secretary of State, Vote for 81
Selectmen, Election of 14, 15
Report of 95
Appropriations 96
Exceptional 98
New Special 100
Ordinary 97
Bath House 112
Change in Name of Street 102
Contracts 118, 119
Debt of Town 95
Development of Town 96
Electric Light Poles 113, 114
Finances 95
Fire Department 111
Fire and Police Alarm Telegraph 111, 112
Guide Boards 118
Highway Department 102
Legislation 103
Licenses granted 118
Metropolitan System of Sewers 105
New Covered Brook Channel 114–117
Organization, 1892–93 94
Police Department 110

Selectmen. Report of,—*continued.*
Police Station, New 110, 111
Public Grounds 104
Sewers 104
Applications 104, 105
Construction during last year (detailed) . . 106–109
General Construction 105
Laid out 104
Metropolitan System 105
Street Lights 112, 113
Street Railways 103
Streets 100
Aspinwall-Avenue Bridge 102
Brookline Avenue 101
Change of Name 102
Carlton Path 101
Chapel Street 101
Chestnut Street 101
Circuit Road 102
Harvard-Street Widening 101
Laid out during last year, (Statement) . . 100
Middlesex Road 102
Pond Avenue 101
St. Mary's-Street Bridge 102
Street Widenings, Paths, etc. 100
Walnut-Street Widening 101
Winthrop Path 101
Telephone, Telegraph and Electric Light Wires and Poles 113, 114
Valuation of Town 96
Selectmen Instructed by Town in relation to:
Appearing before the Legislature in aid of Petition of City of Cambridge for placing Electric Wires under ground 87, 91
Applying to General Court for authority to extend time on Loans incurred by Town in specified ways . . 73
Applying to General Court for Extension of Civil Service Law 88
Appointing Assistant Inspector of Buildings 45
Construction of Linden Place 24
Construction of Perry Street 24
Counsel, Employment of, in general suits 23
Plan of land on Baker Street, West Roxbury, Change and correction of 77
Laying out Roadways and Drainage-lines in coöperation with owners 35
Senator, Second Norfolk District, Vote for 82
Settlement of Claims and Suits by Selectmen authorized . . . 23

Sewer, Houlihan Avenue and private lands to Chestnut Hill Avenue, Location of 31
Appropriation for 33
Sewer, Houlihan Avenue to land of Jas. O'Hearn, Location of 50
Appropriation for 51
Sewer, through land of Andrew White to Boylston Street, Location of 52
Appropriation for 53
Sewer, through land of A. F. Mason from Walnut to Dudley Street, Location of 53
Appropriation for 54
Sewers and Drains laid in 1893 106–109
Sinking Fund Commissioners, Election of 15
Report of 471
St. Mary's-Street Bridge, Appropriation for 43, 102
Stetson Street 43, 100
Streets,—Extensions, Locations, Widening, etc. :
Aspinwall-Avenue Bridge, Appropriation 33, 148
Beech Road, Location and Appropriation 55, 56, 100, 149
Blake Road, Appropriation 23, 148
Brookline Avenue, Alteration and Widening 59. 101, 149
Buckminster Road 148
Carlton Path, Location and Appropriation 30, 31, 101, 149
Chapel Street, Location and Appropriation 25, 27, 101, 149
Chestnut Street, Alteration 61, 62, 101, 149
Circuit Road 102, 150
Claflin Road 67, 69, 100, 150
Clinton Road, Location 62, 64, 100, 150
Colchester Street, Alteration and Widening, Appropriation for 28, 100, 149
Cypress Street, A portion to be discontinued 89, 90
Devotion Street 150
Flora Street 149
Harvard Street, Alteration and Widening 73, 77, 101
Hawes Street, Location 56, 100, 150
Linden Place, Appropriation 24, 150
Linden Street, Name given to a part of Linden Place . 91
Middlesex Road 102, 150
Monmouth Street, Location and Appropriation . . 57, 59, 100, 150
Perry Street, Appropriation 24, 150
Pond Avenue, Relocation and Appropriation 61, 62, 101
Rawson Road, Location and Appropriation 66, 67, 100, 150
Roberts Street 149
Salisbury Road, Name not to be changed 89
St. Mary's-Street Bridge, Appropriation 43
Stetson Street, Location 43, 100
University Road, Location and Appropriation . . . 71, 72, 100, 151
Walnut Street, Widening 23, 101
Winthrop Path, Location 69, 71, 101

Streets and Sewers, Superintendent of, Report of 143
Care of Sewers 154
Collecting Ashes 155
Details of Expenditure 143-145
Horses and Carts 145
Massachusetts Highway Association 146
New Streets 149
Pond Avenue 148
Public Grounds 155
Re-surfacing and Repairing Roads and Bridges 147
Sidewalks 151
Special Appropriations (Aspinwall-Avenue Bridge, Blake Road, Buckminster Road, Brookline Avenue, Flora Street, Roberts Street, Alteration of Pond Avenue and Chestnut Street, Colchester-Street Widening, St. Mary's-Street Bridge) 148
Stone for Macadam 146
Street Crossings 148
Streets, New 149
Sundries 155
Watering Streets 151
Stetson Street, Location 43
Suits to which Town is party, Report of Counsel 159
Suits and Claims, Selectmen to Settle 23
Superintendent of Fire and Police Alarm Telegraph, Report of 139
Superintendent of Schools, Report of (see Schools) 298
Superintendent of Streets and Sewers, Report of (see Streets and Sewers) 143
Superintendent of Water Works, Report of (see Water Works) 221
Surveyors of Lumber, Election of 16

Taxation of Town:
Tax List—Poll-tax Payers, Men *2
Women *31
Property-tax Payers, Non-resident *124
Resident *34
Tellers appointed to count ballots:
At Annual Meeting 13
At General Election 79
To count votes authorizing borrowing of money . . 25, 42, 54, 88
Town Clerk, Election of 14
Town Employees, Holiday for, indefinitely postponed 34
Town Officers, 1893-94 3
Qualification of 17
Vote to choose 13
Town Records, 1893-94 9–91
Town Scales, Building of, postponed indefinitely 34
Town Solicitor, Report of Committee on 479
Town Solicitor, Committee on Employing 47
Report of Committee on Appointment of 479

Treasurer authorized to borrow money for:
Anticipation of Taxes 36
Aspinwall-Avenue Railroad Bridge 33
Covered Channel for Brook in Village 42
School House, New High 88
Sewer through land of A. F. Mason 54
St. Mary's-Street Railroad Bridge 43
Water Works: Extension of Low-Service Pumping Station 25
Treasurer and Collector, Election of 15
Report of 355
Debt of the Town, Statement of 365–380
Exhibit of Expenditures 397–399
Financial Condition 470
Insurance Policies 464
Interest Rates and Liabilities 397
Limit of Indebtedness 364
Money Borrowed, Statement of 358
Anticipation of Taxes 358, 359
High School Lot 358, 363
Manual Training School, Boylston Street . 358, 361
New High School Building 358, 363
Sewers: Dudley Street 358, 363
Chestnut Hill 358, 359
Streets: Aspinwall-Avenue Bridge 358, 362
Blake Road 358, 359
St. Mary's-Street Bridge 358, 361
Village Brook Covered Channel 358, 362
Water Works: Low Service, Second Force-main 358, 360
Low Service, High-Duty Pumping Engine 358, 360
Land for Additional Supply 364
Outstanding Obligations 381, 396
Payments, General Summary of 357
Payments in Detail 404
Aspinwall-Avenue Bridge 408
Assessors 449
Assessors' Clerk 449
Assessors' Plans 454
Auditors 449
Bath-house 446
Beech Road 412
Boylston-Street Sewer 428
Blake Road 408
Brookline Cemetery 446
Brookline Avenue 410
Buckminster Road 408
Carlton Path 412

Treasurer and Collector. Payments in detail,—*continued.*
Chapel Street 412
Chestnut Hill Sewer 428
Clerk of Assessors 449
Clerk of Selectmen and Overseers of Poor . . . 449
Clerk of Trustees of Walnut Hills Cemetery . . . 449
Circuit Road 409
Colchester Street 412
Consulting Engineer for Chestnut Hill Avenue . . 409
Contingencies 454
Carriage Hire and Expressing (455), Collecting and Recording Vital Statistics (456), Commission on Currency and Loans (455), Election Expenses (456), Engineering (456), Labor and Materials (455), Legal Services (454), Medical Aid (455), Messenger for Selectmen (456), Refund on Tax Interest (455), Stationery, etc. (454), Taxes (455), Veterinary College Membership (457).
County Tax 447
Copying and Indexing Old Town Records . . . 458
Decoration Day 454
Devotion Street 409
Dudley-Street Sewer 429
Edward Devotion School-house 442
Engine-House, Devotion Street 441
Evening Schools 425
Flora Street 413
Free Text Books and School Supplies 423
Fire Department 432
Fire and Police Alarm Telegraph 334
Health Department 453
Highways 404
Houlihan-Avenue Sewer 429
Inspector of Buildings 449
Assistant of 449
Inspector of Plumbing 449
Interest 447
Kindergartens 417
Lighting Streets 407
Linden Place 409
Longwood Park 452
Manual Training School 442
Middlesex Road 409
Monmouth Street 412
National Bank Tax 454
Notes and Bonds payable 450
Overseers of Poor 448

Treasurer and Collector. Payments in detail,—*continued.*
Parks: Riverdale 450
Longwood 452
Perry Street 410
Police 430
Pond Avenue 411
Poor 442
Printing and Advertising 457
Printing Acts and Laws relating to Brookline . . 458
Public Grounds, Care of 446
Public Library 447
Rawson Road 410
Real Estate Purchased for Non-payment of Sewer Assessments 454
Recapitulation of School Expenses 423
Registrars of Voters 449
Riverdale Park 450
Construction 451
Maintenance 452
Roberts Street 413
Schools 413–417
School-houses: Furniture for 426
Interior Repairs of 426
New High-School Lot 442
Plan for High School-house 442
Selectmen 448
Chairman of 448
Clerk of 449
Sewer, Boylston-Street 428
Chestnut-Hill 428
Dudley-Street 429
Houlihan-Avenue 429
Sewers, Care of 430
Extension of 426
Metropolitan System 430
Sidewalks 406
Sinking Fund 450
Soldiers, Disabled, etc 457
St. Mary's-Street Bridge 407
State Aid 457
State Tax 447
Steam Road Roller and Sheds 413
Sundries for Schools 417
Superintendent of Schools 417
Superintendent of Streets and Sewers 449
Surface-water Drain 429
Town Buildings, Repairs of 444
Town Clerk 448
Town Hall, Care of 445

Treasurer and Collector. Payments in detail,—*continued.*
Treasurer and Collector 448
Treasurer of Sinking Fund Commissioners . . . 449
Tree Planting 446
University Road 411
Village Brook 427
Walnut Hills Cemetery 459
Walnut Street 413
Water Board 450
Water Supply, Land for Additional 441
Water Works, Covered Reservoir 441
Extension of Mains, etc. 437
Maintenance of 435
New Force-Main 439
New Pumping Engine 439
Pumping Station, Addition to 439
Watering Streets 407
Real Estate Owned by Town, exclusive of Water Works 468
Receipts, General Summary of 356
Receipts in Detail 400
Betterments 401
Borrowed Money 400
Brookline Police Court 401
Corporation and Bank Taxes 400
Hay Scales 402
Interest 401
Licenses 401
Miscellaneous 403
Poor 402
Rent of Town Buildings and Grounds 402
Sales of Town Property 402
Schools 402
Sewer Assessments 401
Sinking Fund 400
State Aid 402
Tax Levy, 1893 400
Previous Years 400
Water-rates, Meters, etc. 401
Report of Collector 465
Betterments 466
Riverdale Park 466
Sewer Assessments 465
Taxes 465
Water Rates 465
Securities held by Treasurer 464
Sinking Fund as applied to Town Debt 473
Synopsis 355
Town Debt, Statement of 365–380
Trial Balance 467

Treasurer and Collector. Report of,—*continued.*
Walnut Hills Cemetery 459
Receipts 459
Payments 461
Perpetual Care Fund 462
Warren Tree Fund 463
Treasurer and Receiver-General, Vote for 81
Trustees of Public Library, Election of 15
Report of 235
Trustees of Walnut Hills Cemetery, Election of 15
Report of 347

University Road, Location and Appropriation 71, 72, 100

Vaccination 172, 173
Valuation, Expenditures, etc., Table of *148
Veterinary Inspector, Report of 188
Vital Statistics 177

Walnut Hills Cemetery, Trustees of, Election of 15
Report of 349
Walnut Street, Widening of 23
Report of Selectmen 101
Warrant to Summon Officers chosen 17
Warrants for Town Meetings:
Annual Meeting, April 1, 1893 9
General Election, November 7, 1893 77
Special Meeting, April 12, 1893 18
May 15, 1893 37
October 10, 1893 47
January 25, 1894 85
Warren Tree Fund, Report of Treasurer 463
Waste collected by Health Department, Report of Committee . 195
Water Board, Election of 16
Report of 213
Appropriations required for 1894–95 218
Buildings 215
Consumption of Water, Record of 224
Construction Account 218
Drinking Fountains 227
Driven Wells 219, 220
Extension Account 216
Extension of Street-mains and Service-pipe . . . 214, 221
Engineer's Report, High Service 231
Low Service 228
Financial Statement 215, 216
General Extensions 214
Hydrants 226, 227
Land Account 218
Leaks 222

Water Board. Report of,—*continued.*
Maintenance Account 217
Meters 214, 215
Organization 212
Pumping Record, High Service 232
Low Service 230
Quality of Water 215
Reservoirs and Stand-pipes 215
Revenue 217
Service-pipes 221
Special Extensions 213
Stop-gates 226
Superintendent's Report 221
Water-cart Feeders 227
Water-pipes, Location of 225
Water Loan, Authorized 25
Water Mains authorized in Parkway near Aspinwall Avenue, 73
Extensions authorized in Druce Street, Winthrop Road, Colbourne Crescent, Dean and Cumberland Roads, 36
Extension authorized in Dudley Street 46
Water Pipe, Water Board authorized to contract for 73
Water Works, appropriation for, increased 36
Engines and boilers 24
New second Force-main and High-duty Pumping-engine, Loan for 25
Pipe for second Force-main 25
Pumping Station, Low Service, Extension of 24, 25, 36
Winthrop Path, Location 69, 71, 101

WELLS BINDERY INC.
WALTHAM, MASS.
APR. 1965

THIS BOOK IS FOR USE IN
THE LIBRARY BUILDING ONLY

64-4

3 1712 01366 5644